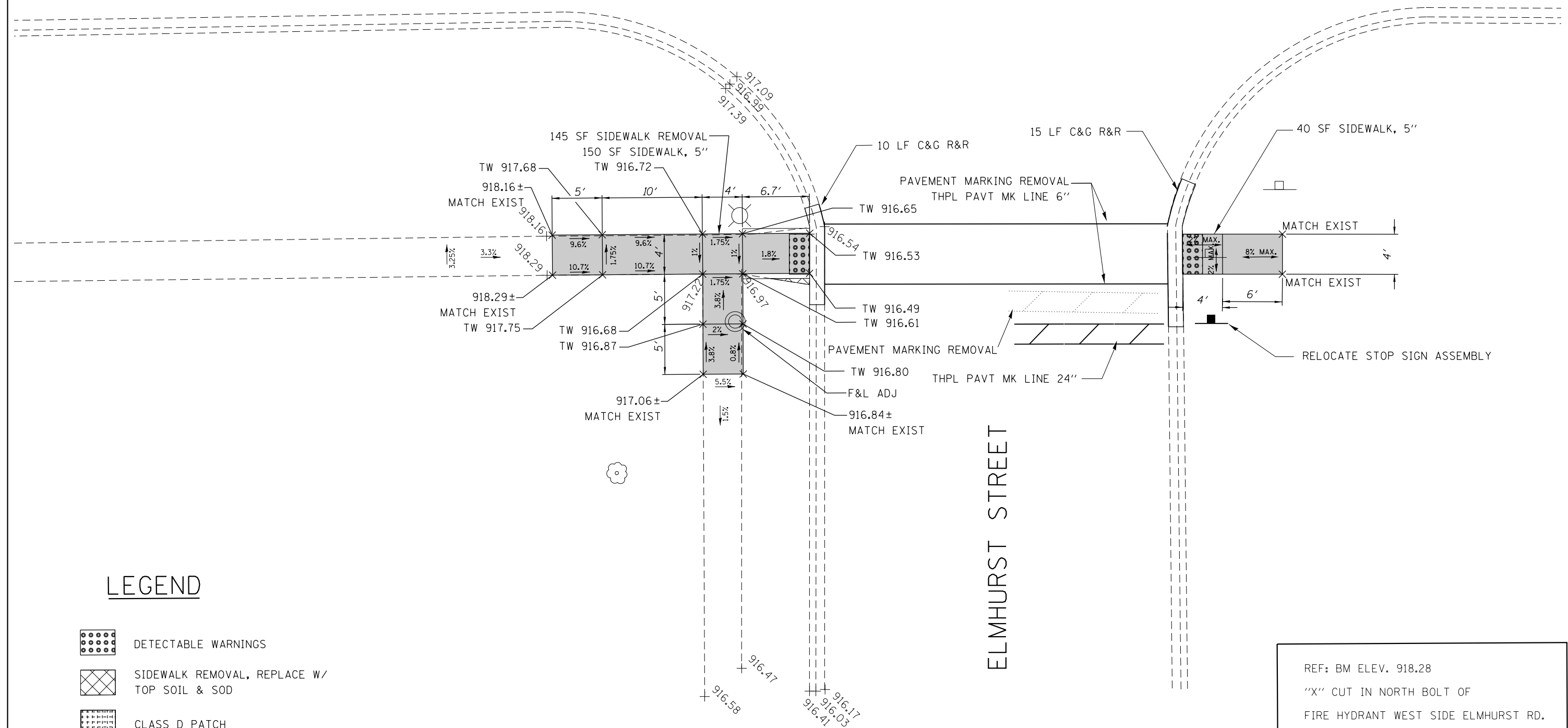







IL. ROUTE 176



LEGEND

-  DETECTABLE WARNINGS
-  SIDEWALK REMOVAL, REPLACE W/ TOP SOIL & SOD
-  CLASS D PATCH
- TW TOP OF WALK PROPOSED ELEVATION

REF: BM ELEV. 918.28
 "X" CUT IN NORTH BOLT OF
 FIRE HYDRANT WEST SIDE ELMHURST RD.
 ABOUT 200 FT SOUTH OF IL 176

FILE NAME =	USER NAME = PencePL	DESIGNED -	REVISED -
ct:\pwork\pwork\pencepl\d0362927\0107	14-sh1-CrystalLake.dgn	DRAWN -	REVISED -
Default	PLOT SCALE = 10.0000' / in.	CHECKED -	REVISED -
	PLOT DATE = 1/22/2014	DATE -	REVISED -

**STATE OF ILLINOIS
 DEPARTMENT OF TRANSPORTATION**

**ROADWAY PLAN - IL 176 (US 14 TO IL 31)
 AT ELMHURST ROAD**

SCALE: 1:5 SHEET OF SHEETS STA. TO STA.

F.A. RTE.	SECTION	COUNTY	TOTAL SHEETS	SHEET NO.
VAR	2013-058I	McHENRY	58	14
CONTRACT NO. 60X36			ILLINOIS FED. AID PROJECT	