




IL. ROUTE 176

ELLSWORTH STREET

LEGEND

-  DETECTABLE WARNINGS
-  SIDEWALK REMOVAL, REPLACE W/ TOP SOIL & SOD
-  CLASS D PATCH
- TW TOP OF WALK PROPOSED ELEVATION

REF: BM ELEV. 898.54
 "X" CUT IN WEST BOLT OF FIRE HYDRANT IN
 NW CORNER OF IL-176 & ILLINOIS ST

FILE NAME =	USER NAME = PencePL	DESIGNED -	REVISED - PLP 01/16/2014
et:\pwork\pwork\pencepl\d0362927\0107	14-sh1-CrystalLake.dgn	DRAWN -	REVISED -
Default	PLOT SCALE = 10.0000' / in.	CHECKED -	REVISED -
	PLOT DATE = 1/22/2014	DATE -	REVISED -

STATE OF ILLINOIS
 DEPARTMENT OF TRANSPORTATION

ROADWAY PLAN - IL 176 (US 14 TO IL 31)
 AT ELLSWORTH ST (NORTH)

SCALE: 1:5 SHEET OF SHEETS STA. TO STA.

F.A. RTE.	SECTION	COUNTY	TOTAL SHEETS	SHEET NO.
VAR	2013-0581	MCHENRY	58	15
ILLINOIS FED. AID PROJECT			CONTRACT NO. 60X36	