


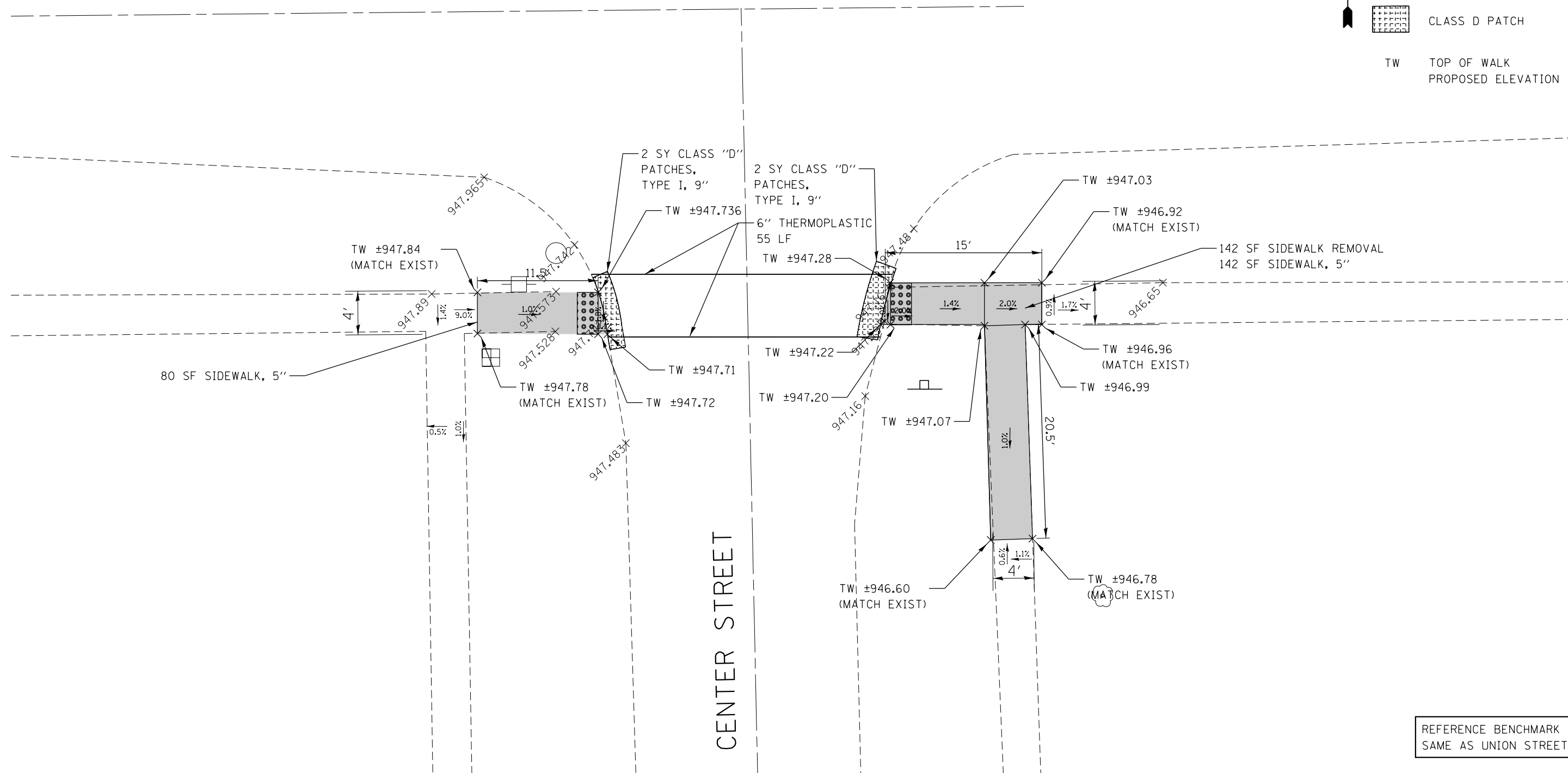


LEGEND

-  DETECTABLE WARNINGS
-  SIDEWALK REMOVAL
-  CLASS D PATCH
- TW TOP OF WALK
PROPOSED ELEVATION

IL. ROUTE 173



REFERENCE BENCHMARK
SAME AS UNION STREET

| | | | |
|--|-----------------------------|------------|-----------|
| FILE NAME = | USER NAME = Bilgramisa | DESIGNED - | REVISED - |
| et:\pw\work\p\dot\bilgramisa\d0362927\0107714-sh1-Hebron.dgn | | DRAWN - | REVISED - |
| Default | PLOT SCALE = 10.0000' / in. | CHECKED - | REVISED - |
| | PLOT DATE = 12/18/2013 | DATE - | REVISED - |

STATE OF ILLINOIS
DEPARTMENT OF TRANSPORTATION

ROADWAY PLAN - IL 173 (KENNEDY DR. TO CENTER ST.)
AT CENTER STREET

SCALE: 1:5 SHEET OF SHEETS STA. TO STA.

| | | | | |
|--------------------|-----------|---------|---------------------------|-----------|
| F.A. RTÉ. | SECTION | COUNTY | TOTAL SHEETS | SHEET NO. |
| VAR. | 2013-0581 | MCHEMRY | 58 | 28 |
| CONTRACT NO. 60X36 | | | ILLINOIS FED. AID PROJECT | |