


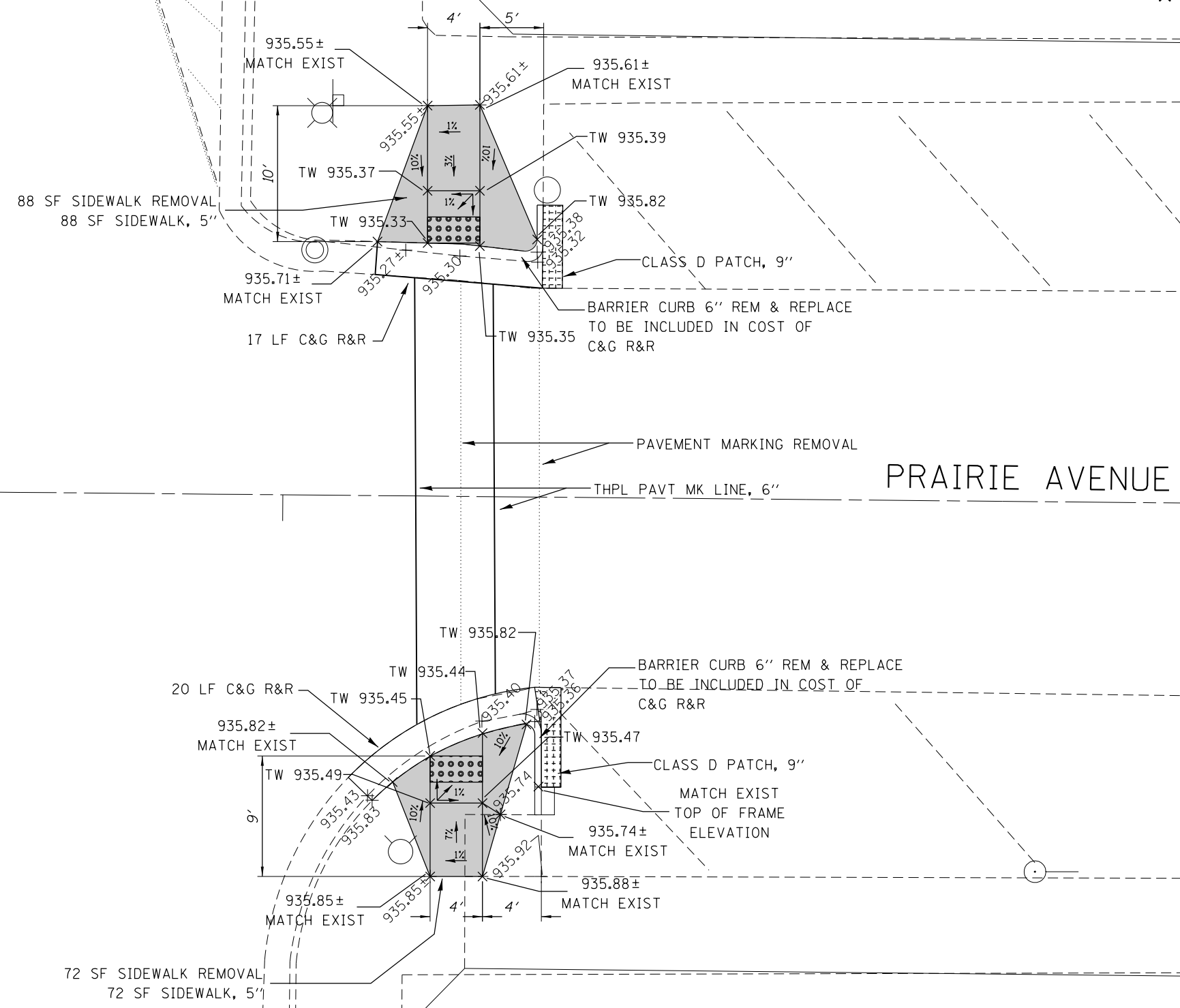




LEGEND

-  DETECTABLE WARNINGS
-  SIDEWALK REMOVAL
-  CLASS D PATCH
- TW TOP OF WALK PROPOSED ELEVATION

IL. ROUTE 47



PRAIRIE AVENUE

REF: BM ELEV 936.43
 NORTHEAST BOLT ON FIRE HYDRANT
 AT SOUTHEAST CORNER
 OF IL 47 AND PRAIRIE AVENUE

FILE NAME =	USER NAME = Bilgramisa	DESIGNED -	REVISED -
ct:\pw\work\p\dot\bilgramisa\d0362927\0107714-shr-Hebron.dgn		DRAWN -	REVISED -
Default	PLOT SCALE = 10.0000 ' / in.	CHECKED -	REVISED -
	PLOT DATE = 12/18/2013	DATE -	REVISED -

**STATE OF ILLINOIS
 DEPARTMENT OF TRANSPORTATION**

**ROADWAY PLAN - IL 47 (PRAIRIE AVENUE TO MCKINLEY AVENUE)
 AT PRAIRIE AVENUE**

SCALE: 1:5 SHEET OF SHEETS STA. TO STA.

F.A. RTÉ.	SECTION	COUNTY	TOTAL SHEETS	SHEET NO.
VAR.	2013-0581	McHENRY	58	29
CONTRACT NO. 60X36				
ILLINOIS FED. AID PROJECT				