




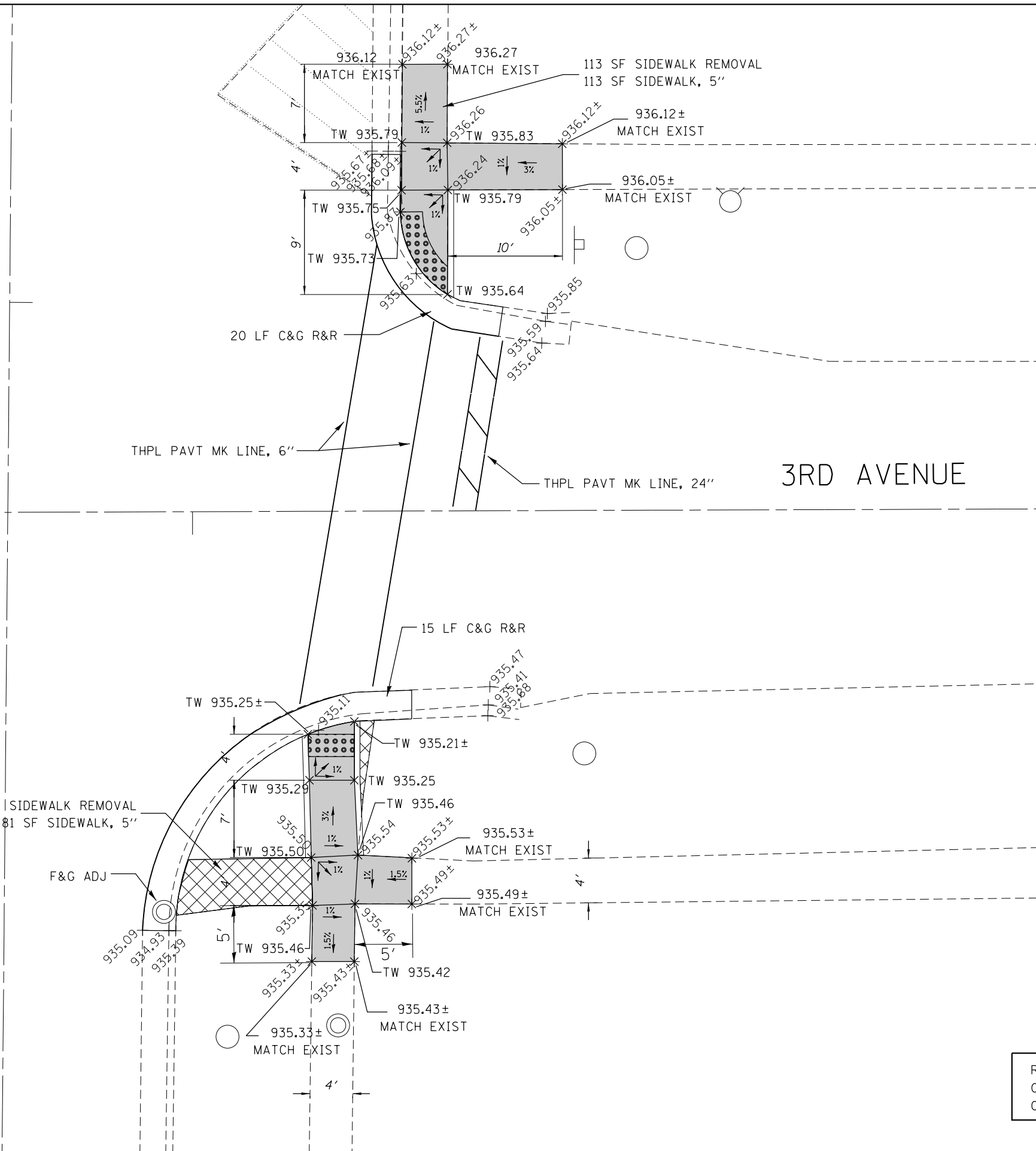
# LEGEND



-  DETECTABLE WARNINGS
-  SIDEWALK REMOVAL
-  CLASS D PATCH
- TW TOP OF WALK  
PROPOSED ELEVATION

IL. ROUTE 47

3RD AVENUE



REF: BM ELEV 936.18  
ON FIRE HYDRANT AT NORTHEAST CORNER  
OF IL 47 AND 3RD AVENUE

FILE NAME =	USER NAME = Bilgramisa	DESIGNED -	REVISED -	<b>STATE OF ILLINOIS DEPARTMENT OF TRANSPORTATION</b>	<b>ROADWAY PLAN - IL 47 (PRAIRIE AVENUE TO MCKINLEY AVENUE) AT 3RD AVENUE</b>			F.A. RTE.	SECTION	COUNTY	TOTAL SHEETS	SHEET NO.
Default	et:\pw\work\p\idot\bilgramisa\d0362927\0107714-shr-Hebron.dgn	DRAWN -	REVISED -					VAR.	2013-0581	McHENRY	58	30
	PLOT SCALE = 10.0000' / in.	CHECKED -	REVISED -		SCALE: 1:5			SHEET OF SHEETS STA. TO STA.			CONTRACT NO. 60X36	
	PLOT DATE = 12/18/2013	DATE -	REVISED -		ILLINOIS FED. AID PROJECT							