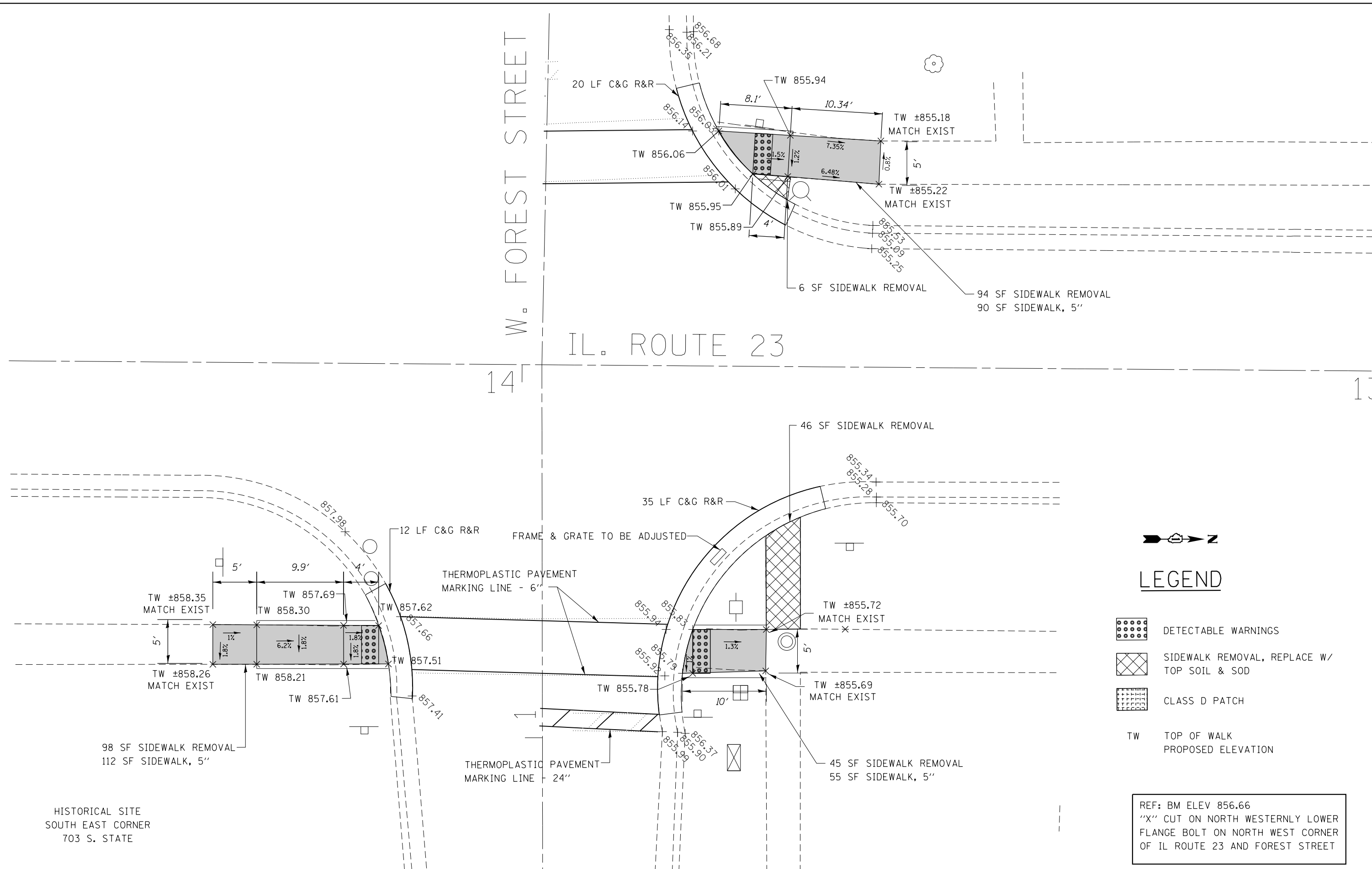





W. FOREST STREET

IL. ROUTE 23



**LEGEND**

-  DETECTABLE WARNINGS
-  SIDEWALK REMOVAL, REPLACE W/ TOP SOIL & SOD
-  CLASS D PATCH
- TW TOP OF WALK PROPOSED ELEVATION

REF: BM ELEV 856.66  
 "X" CUT ON NORTH WESTERNLY LOWER FLANGE BOLT ON NORTH WEST CORNER OF IL ROUTE 23 AND FOREST STREET

|   |                             |            |                          |
|---|-----------------------------|------------|--------------------------|
| FILE NAME =                             | USER NAME = PencePL         | DESIGNED - | REVISED - PLP 01/16/2014 |
| ct:\pw\work\p\p\p\pencepl\d0362927\0107 | 14-sh1-Marengo.dgn          | DRAWN -    | REVISED -                |
| Default                                 | PLOT SCALE = 10.0000' / in. | CHECKED -  | REVISED -                |
|   | PLOT DATE = 1/22/2014       | DATE -     | REVISED -                |

**STATE OF ILLINOIS  
 DEPARTMENT OF TRANSPORTATION**

**ROADWAY PLAN - IL 23 (US 20 TO COURTNEY LANE)  
 AT FOREST STREET**

SCALE: 1:5 SHEET OF SHEETS STA. TO STA.

| F.A. RTÉ.          | SECTION   | COUNTY  | TOTAL SHEETS              | SHEET NO. |
|--------------------|-----------|---------|---------------------------|-----------|
| VAR                | 2013-058I | McHENRY | 58                        | 37        |
| CONTRACT NO. 60X36 |           |         | ILLINOIS FED. AID PROJECT |           |