




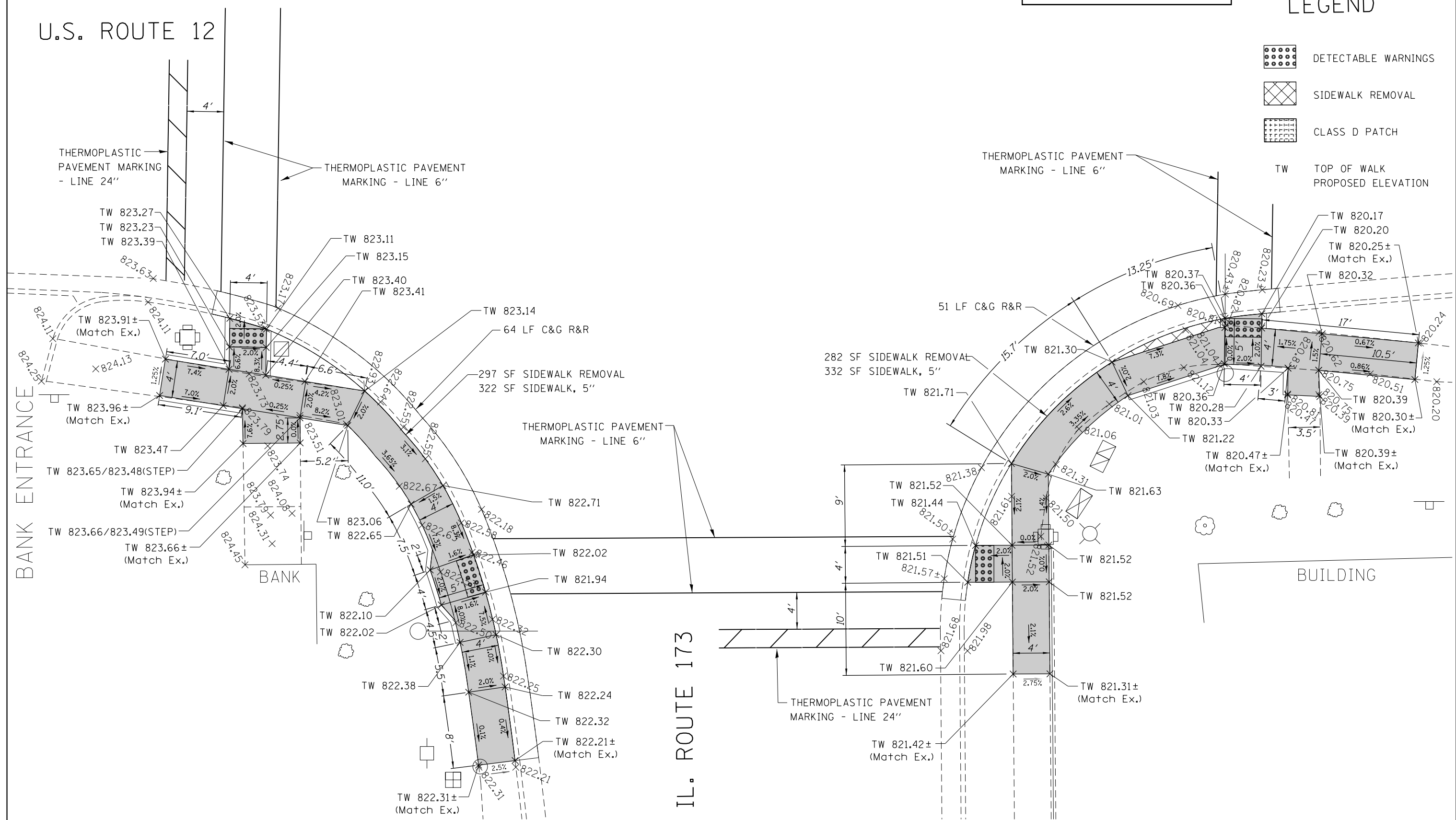
REFERENCE BENCHMARK ELEV 821.68  
 SOUTHEAST CORNER OF TRAFFIC  
 CONTROL BOX IN THE NORTHEAST  
 CORNER OF IL 173 AND US 12



LEGEND

-  DETECTABLE WARNINGS
-  SIDEWALK REMOVAL
-  CLASS D PATCH

U.S. ROUTE 12



FILE NAME = c:\pwork\pwork\bidot\bilgramisa\d0362927\07714-sh1-Richmond.dgn	USER NAME = Bilgramisa	DESIGNED - PLP	REVISED -	<b>STATE OF ILLINOIS DEPARTMENT OF TRANSPORTATION</b>	<b>ROADWAY PLAN - US 12 (ELM ST. TO IL 173) AT IL 173 (EAST)</b>				F.A. RTÉ.	SECTION	COUNTY	TOTAL SHEETS	SHEET NO.	
	PLOT SCALE = 10.0000' / in.	CHECKED -	REVISED -		SCALE: 1:5	SHEET	OF	SHEETS	STA.	TO	STA.	VAR.	2013-0581	MCHENRY
Default	PLOT DATE = 12/18/2013	DATE -	REVISED -						CONTRACT NO. 60X36					
												ILLINOIS FED. AID PROJECT		