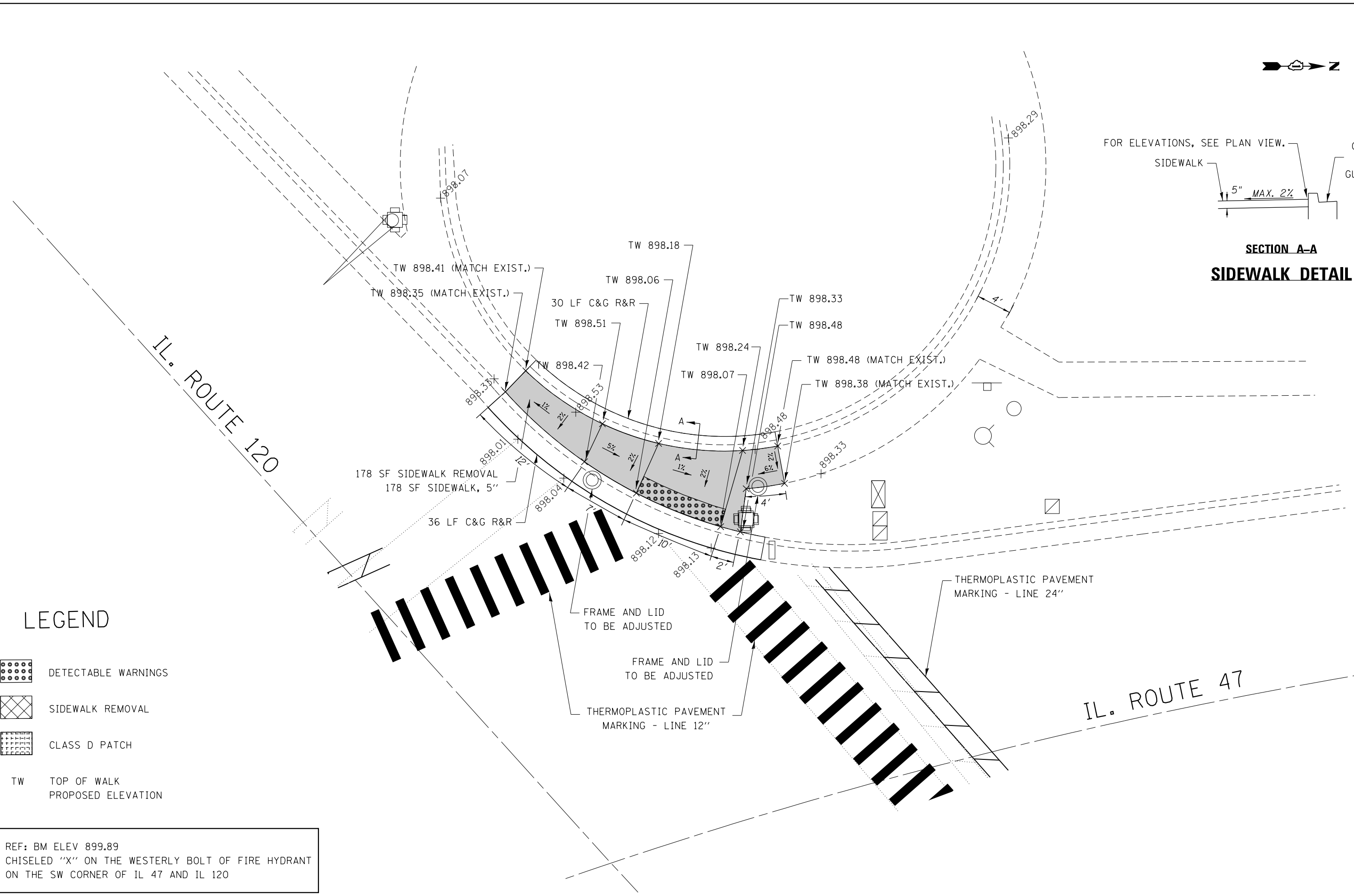





**SECTION A-A
SIDWALK DETAIL**



LEGEND

-  DETECTABLE WARNINGS
-  SIDEWALK REMOVAL
-  CLASS D PATCH
- TW TOP OF WALK PROPOSED ELEVATION

REF: BM ELEV 899.89
CHISELED "X" ON THE WESTERLY BOLT OF FIRE HYDRANT
ON THE SW CORNER OF IL 47 AND IL 120

FILE NAME =	USER NAME = Bilgramis	DESIGNED -	REVISED -	STATE OF ILLINOIS DEPARTMENT OF TRANSPORTATION	ROADWAY PLAN - IL 47 (IL 120 TO IL 176) IL 47 AT IL 120 (NORTHWEST)				F.A. RTE.	SECTION	COUNTY	TOTAL SHEETS	SHEET NO.			
Default	ct:\pw\work\p\idot\bilgramis\d0362927\0107714-shr-Woodstock.dgn	DRAWN -	REVISED -		SCALE: 1:5	SHEET	OF	SHEETS	STA.	TO	STA.	VAR	2013-058I	McHENRY	58	49
	PLOT SCALE = 10.0000' / in.	CHECKED -	REVISED -										CONTRACT NO. 60X36			
	PLOT DATE = 12/18/2013	DATE -	REVISED -										ILLINOIS FED. AID PROJECT			