












NOTES:

- THE CONTRACTOR SHALL APPLY EROSION CONTROL MEASURES PRIOR TO ANY EARTH DISTURBING ACTIVITIES.
- EROSION CONTROL FEATURES SHALL REMAIN IN PLACE AND BE MAINTAINED FOR THE DURATION OF THE CONSTRUCTION PERIOD OR AS DIRECTED BY THE ENGINEER.
- POSITIVE DRAINAGE SHALL BE MAINTAINED DURING ALL STAGES OF CONSTRUCTION.
- PERIMETER EROSION BARRIER SHALL BE PLACED AT LOCATIONS SHOWN ON THE PLANS OR AS DIRECTED BY THE ENGINEER WHERE THE SLOPE IS SUCH THAT SOIL WILL WASH AWAY FROM THE PROJECT LIMITS.
- TEMPORARY DITCH CHECKS SHALL BE PLACED IN ALL EXISTING AND PROPOSED DITCHES, AT EVERY 1ft+ DROP IN ELEVATION.
- ALL EXISTING INLETS AND PIPES WITHIN LIMITS OF CONSTRUCTION OR WHICH WILL RECEIVE RUNOFF FROM DISTURBED AREAS WILL BE PROTECTED AS SHOWN ON THE PLANS AND AS DIRECTED BY THE ENGINEER.
- INLET AND PIPE PROTECTIONS SHALL STAY IN PLACE UNTIL SURFACES THAT DRAIN TO THEM ARE PAVED OR REVEGETATED.
- EXCAVATED AREAS AND EMBANKMENT SHALL BE PERMANENTLY SEEDED IMMEDIATELY AFTER FINAL GRADING. IF NOT, THEY SHALL BE TEMPORARILY SEEDED IF NO CONSTRUCTION ACTIVITY IN THE AREA IS PLANNED FOR 7 DAYS.

EROSION CONTROL LEGEND

-  STONE RIPRAP (CLASS & DIMENSIONS SHOWN ON PLAN)
-  SEEDING, CLASS 1 (AREAS BEING MOWED)
-  SEEDING, CLASS 4 (BEHIND C&G & BACKSLOPES)
-  SEEDING, CLASS 2A (FRONTSLOPES & DITCH BOT.)
-  EROSION CONTROL BLANKET
-  MULCH
-  EXISTING TREE TO REMAIN
-  TEMPORARY DITCH CHECK
-  INLET & PIPE PROTECTION
-  AGGREGATE DITCH CHECK
-  PERIMETER EROSION BARRIER

FILE NAME =	USER NAME =	DESIGNED - GC	REVISED -
et:\pw\work\p\dtdot\undbladerrr\d0331841	2264470-shr-eros-04.dgn	DRAWN - RDT	REVISED -
	PLOT SCALE =	CHECKED - GC	REVISED -
	PLOT DATE	DATE - 10/05/2012	REVISED -

**STATE OF ILLINOIS
DEPARTMENT OF TRANSPORTATION**

**ILLINOIS ROUTE 2
EROSION CONTROL PLAN 4**

SCALE: 1"=50' SHEET NO. 72 OF 179 SHEETS STA. 1007+00 TO STA. 1018+04.37

F.A.P. RTE.	SECTION	COUNTY	TOTAL SHEETS	SHEET NO.
734	77R-1	WINNEBAGO	179	72
CONTRACT NO. 64H70				
ILLINOIS FED. AID PROJECT				