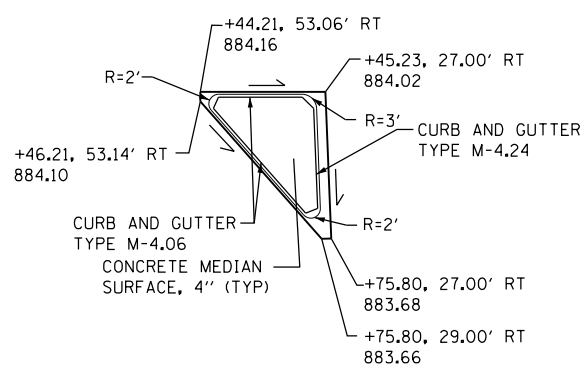
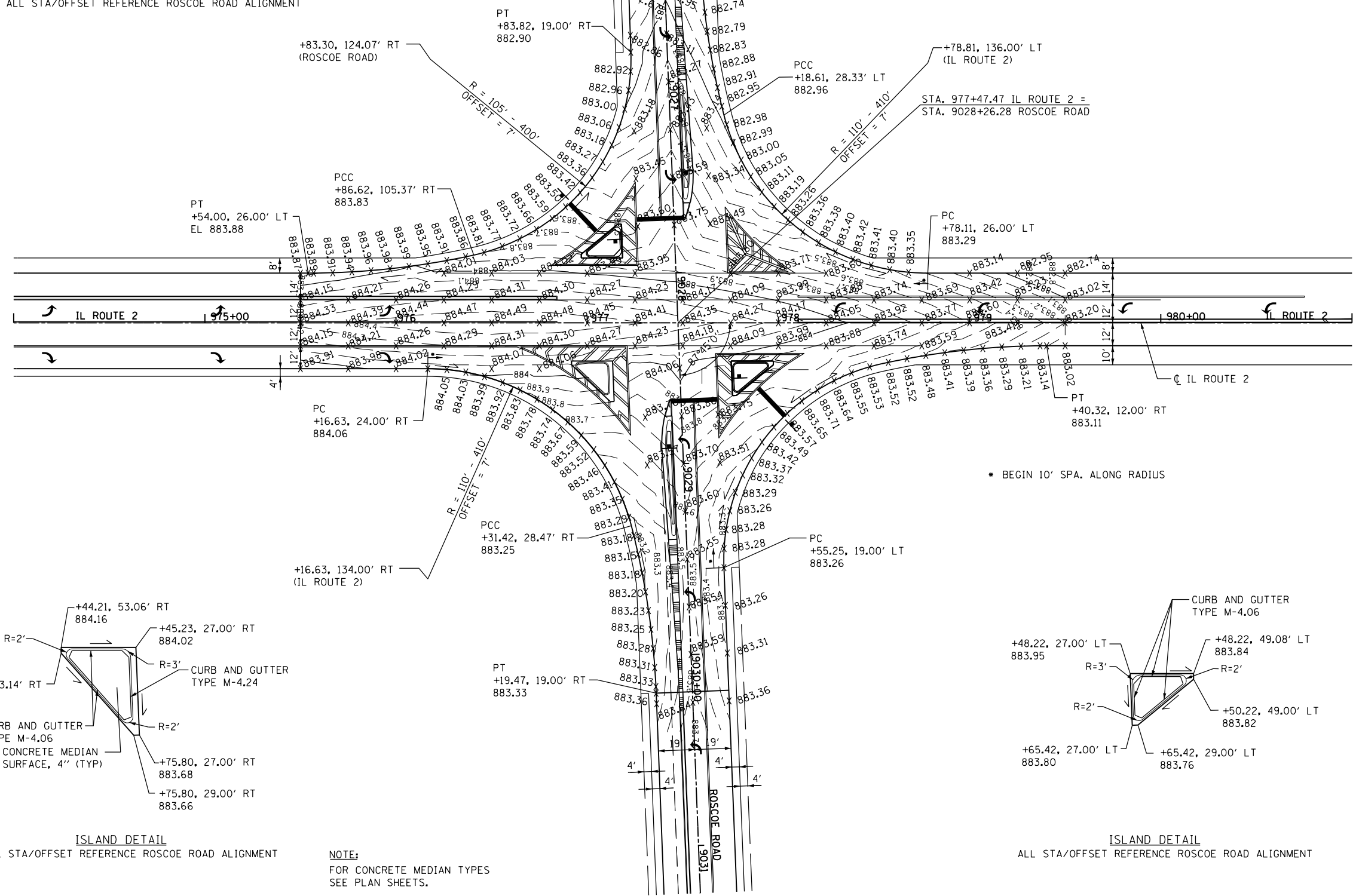
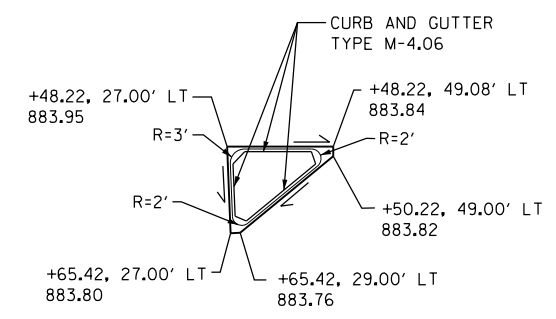


ISLAND DETAIL  
ALL STA/OFFSET REFERENCE ROSCOE ROAD ALIGNMENT



ISLAND DETAIL  
ALL STA/OFFSET REFERENCE ROSCOE ROAD ALIGNMENT

NOTE:  
FOR CONCRETE MEDIAN TYPES  
SEE PLAN SHEETS.



ISLAND DETAIL  
ALL STA/OFFSET REFERENCE ROSCOE ROAD ALIGNMENT

FILE NAME = c:\pwwork\pwwork\undb\aderr\d0331842	USER NAME = 0264H70-sht-intersec-2.dgn	DESIGNED - RDT	REVISED -	<b>STATE OF ILLINOIS DEPARTMENT OF TRANSPORTATION</b>	<b>INTERSECTION DETAILS IL ROUTE 2 AT ROSCOE ROAD</b>	F.A.P. R.T.E. = 734	SECTION = 77R-1	COUNTY = WINNEBAGO	TOTAL SHEETS = 179	SHEET NO. = 88		
	PLOT SCALE =	CHECKED - JAC	REVISED -			SCALE: 1" = 30'	SHEET NO. 88 OF 179 SHEETS	STA.	TO STA.	CONTRACT NO. 64H70		
	PLOT DATE =	DATE - 10/05/2012	REVISED -			ILLINOIS FED. AID PROJECT						