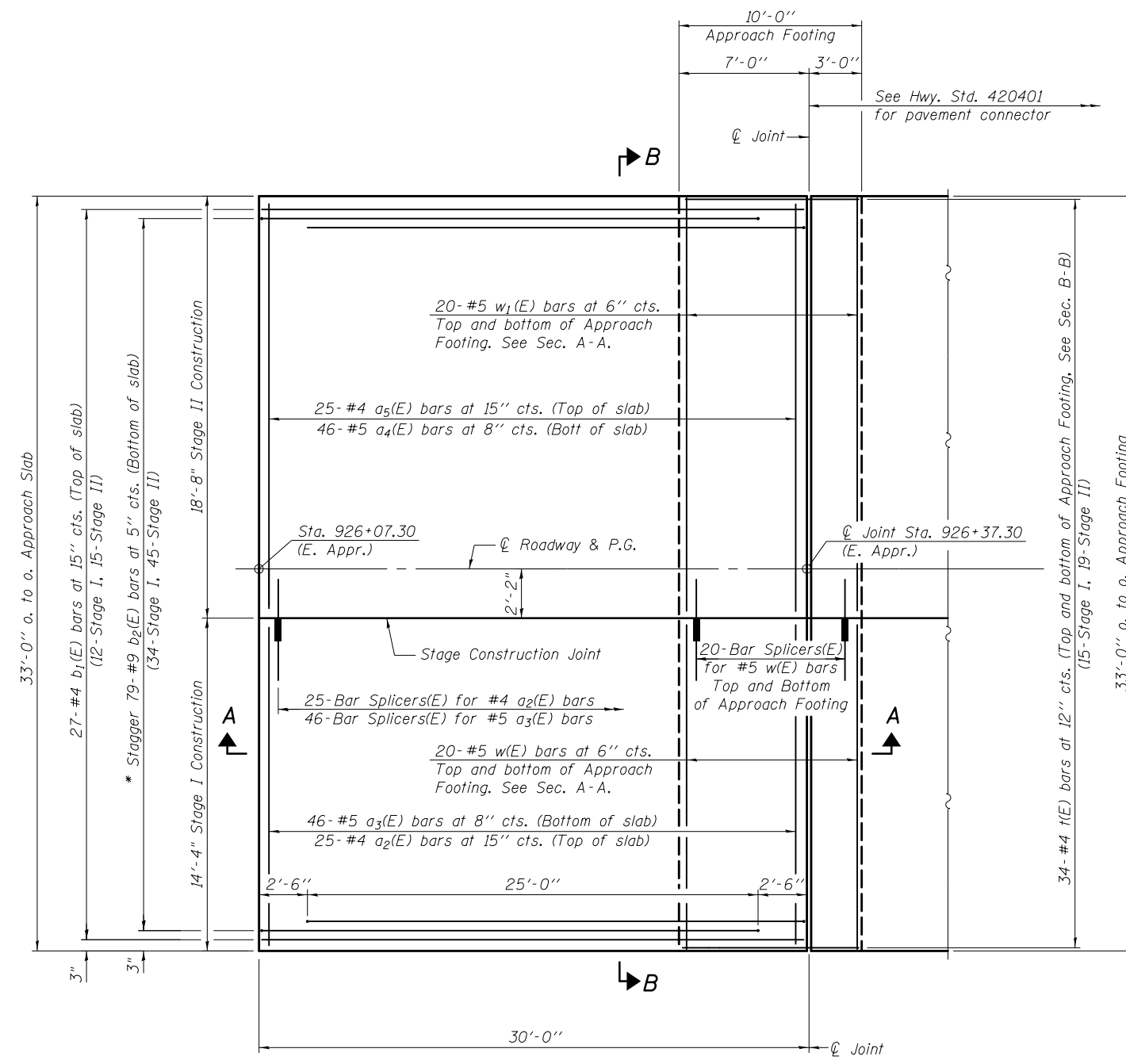
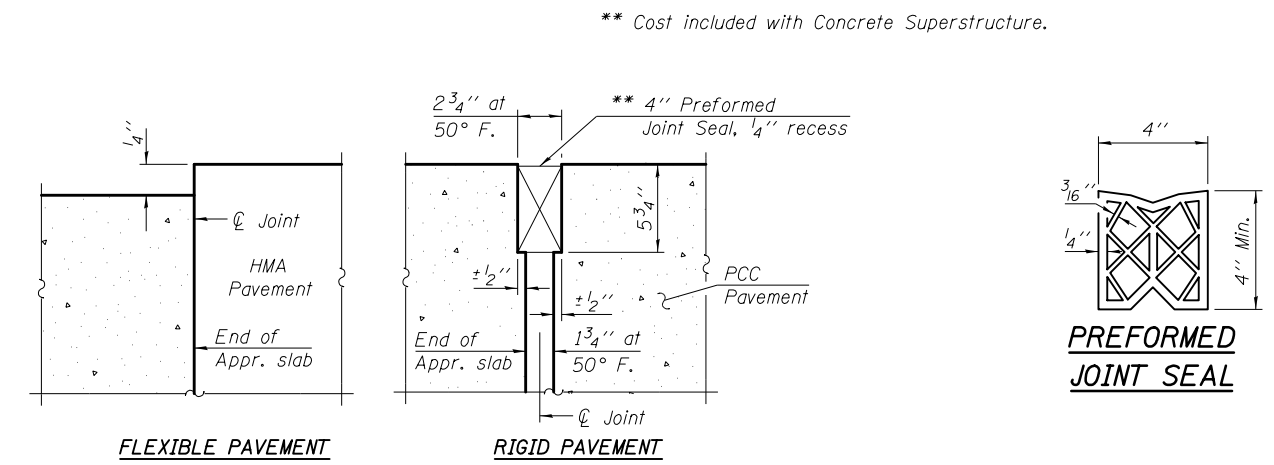


Notes:  
See sheet 8 of 18 for Sections A-A & B-B.

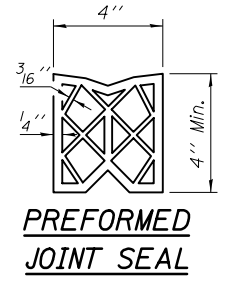


**PLAN**

\* Tilt #9 b2(E) bars as required to maintain clearance.



**DETAIL A**



**PREFORMED JOINT SEAL**

FILE NAME =	USER NAME = keysrb	DESIGNED CME	REVISED -
et:\pw\work\p\idot\keysrb\0134590\0740003-70432-007-ASD2.dgn		CHECKED GJB	REVISED -
	PLOT SCALE = 0:2.0000 '1' / in.	DRAWN MML	REVISED -
CB PROJECT NO. 08849-7	PLOT DATE = 1/24/2014	CHECKED MCB	REVISED -

**STATE OF ILLINOIS  
DEPARTMENT OF TRANSPORTATION**

**EAST BRIDGE APPROACH SLAB DETAILS  
STRUCTURE NO. 074-0003**

SHEET NO. 7 OF 18 SHEETS

**CB** Coombe-Bloxdorf P.C.  
- CIVIL ENGINEERS -  
- STRUCTURAL ENGINEERS -  
- LAND SURVEYORS -  
Design Firm License No. 184-002703

F.A.P. RTE.	SECTION	COUNTY	TOTAL SHEETS	SHEET NO.
721	(115BR)BR	PIATT	39	18

CONTRACT NO. 70432  
ILLINOIS FED. AID PROJECT

(Sheet 2 of 3)