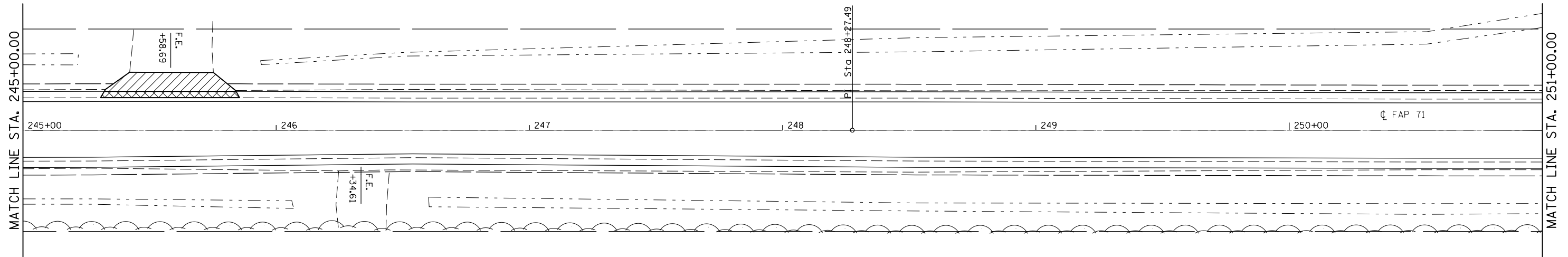
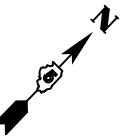
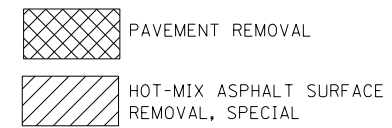


SEC. 6, T22N, R-5E, 3RD PM



SEC. 6, T22N, R-5E, 3RD PM



• DEWITT / MCLEAN

FILE NAME =	USER NAME = castrub	DESIGNED -	REVISED -
ei:\pwork\pwork\castrub\d0313174\057084-sh1-DblPIIn.1.dgn		DRAWN -	REVISED -
	PLOT SCALE = 40.0000' / in.	CHECKED -	REVISED -
#MODELNAME#	PLOT DATE = 1/3/2014	DATE -	REVISED -

**STATE OF ILLINOIS
DEPARTMENT OF TRANSPORTATION**

PLAN SHEET

SCALE: SHEET OF SHEETS STA. 239+00.00 TO STA. 251+00.00

F.A.P. RTE.	SECTION	COUNTY	TOTAL SHEETS	SHEET NO.
71	(122,121)I	•	199	36
CONTRACT NO. 70984			ILLINOIS FED. AID PROJECT	