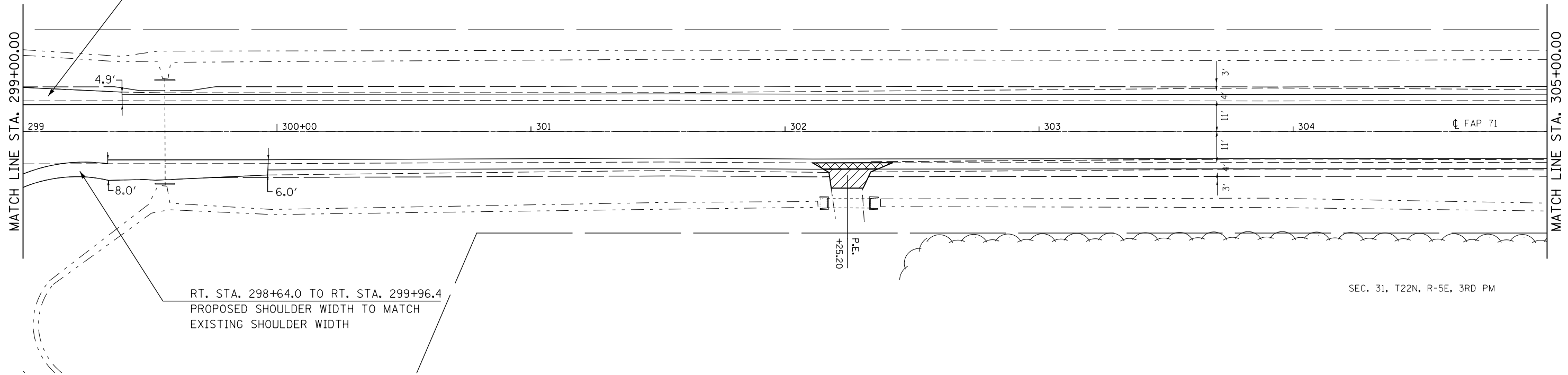
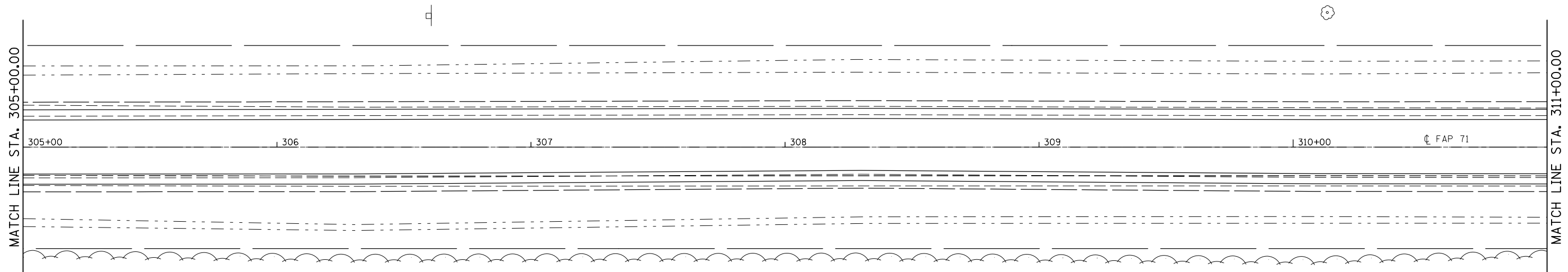



LT. STA. 297+63.2 TO LT. STA. 299+39.0
PROPOSED SHOULDER WIDTH TO MATCH
EXISTING WIDTH




SEC. 31, T22N, R-5E, 3RD PM



SEC. 31, T22N, R-5E, 3RD PM

 PAVEMENT REMOVAL

 HOT-MIX ASPHALT SURFACE
REMOVAL, SPECIAL

• DEWITT / MCLEAN

FILE NAME =	USER NAME = keysrb	DESIGNED -	REVISED -
ei:\pwork\pwork\dot\keysrb\0313174\0570984-sh-t-DbIPIn.Ldgn		DRAWN -	REVISED -
	PLOT SCALE = 40.0000' / in.	CHECKED -	REVISED -
#MODELNAME#	PLOT DATE = 1/15/2014	DATE -	REVISED -

STATE OF ILLINOIS
DEPARTMENT OF TRANSPORTATION

PLAN SHEET

SCALE: SHEET OF SHEETS STA. 299+00.00 TO STA. 311+00.00

F.A.P. RTE.	SECTION	COUNTY	TOTAL SHEETS	SHEET NO.
71	(122,121)I	*	199	41
CONTRACT NO. 70984			ILLINOIS FED. AID PROJECT	