



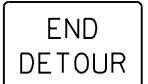


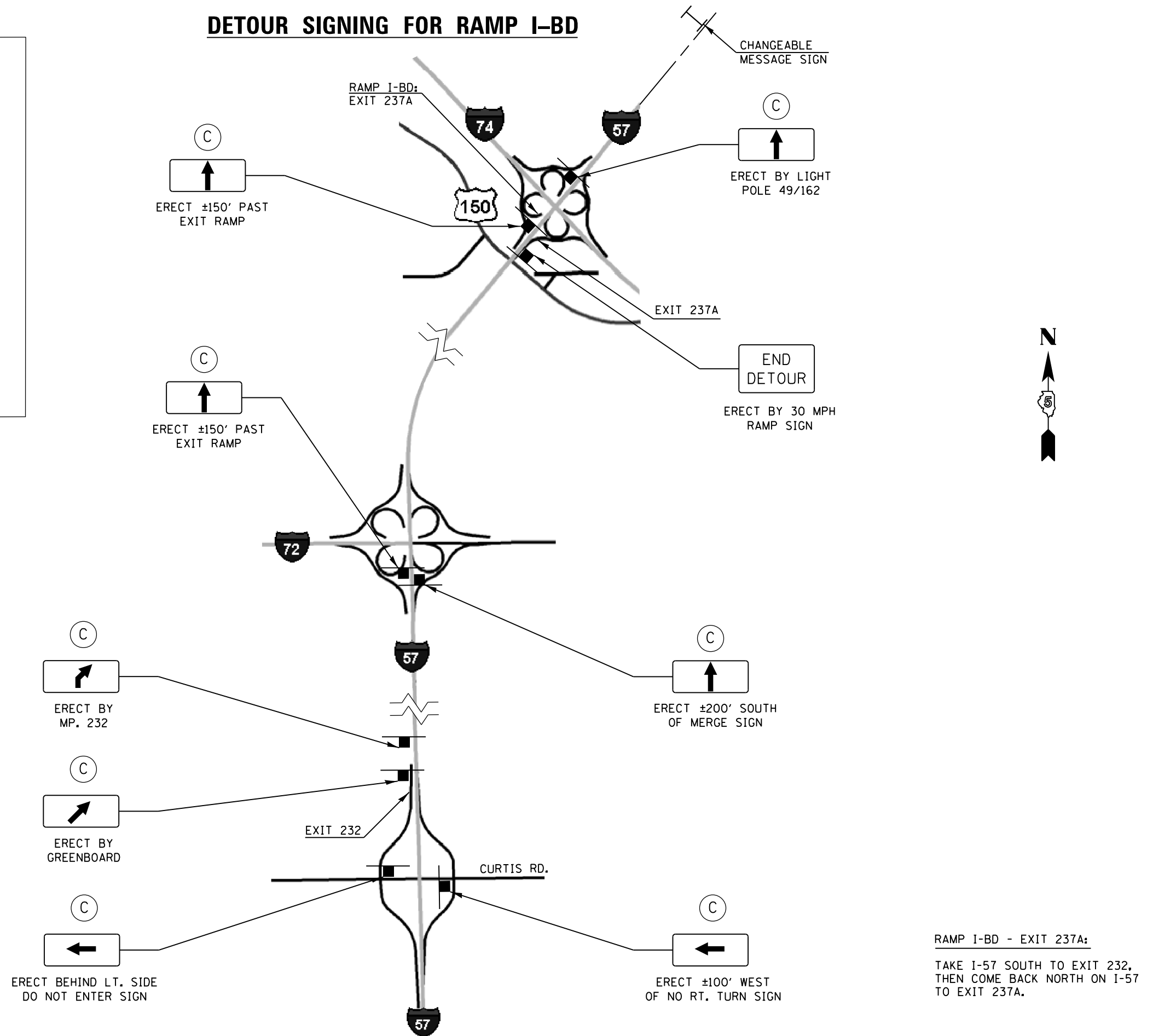
DETOUR SIGNING FOR RAMP I-BD

LEGEND

(C)
 M4-8 (24x12) (0)
 M3-4 (24x12) WHITE ON BLUE
 M1-1 (24x24) WHITE ON BLUE

 ALL ARROW SIGNS (21x15) BLACK ON ORANGE

 M4-8A (24x18) (0)



RAMP I-BD - EXIT 237A:
 TAKE I-57 SOUTH TO EXIT 232,
 THEN COME BACK NORTH ON I-57
 TO EXIT 237A.

FILE NAME =	USER NAME = eaglinge	DESIGNED - GAE	REVISED -	STATE OF ILLINOIS DEPARTMENT OF TRANSPORTATION	DETOUR SIGNING FOR RAMP I-BD			F.A.I. RTE.	SECTION	COUNTY	TOTAL SHEETS	SHEET NO.
ct:\pw\work\p\idot\ea\linge\d0363405\050	0A52-sh-t-detour.dgn	DRAWN - GAE	REVISED -		57	HFSC 2014-1	CHAMPAIGN	31	20			
MODELNAME	PLOT SCALE = 40.0000' / in.	CHECKED -	REVISED -		SCALE: SHEET 2 OF 8 SHEETS STA. TO STA.			CONTRACT NO. 70A52				
	PLOT DATE = 12/6/2013	DATE -	REVISED -		ILLINOIS FED. AID PROJECT							