



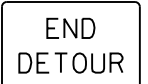


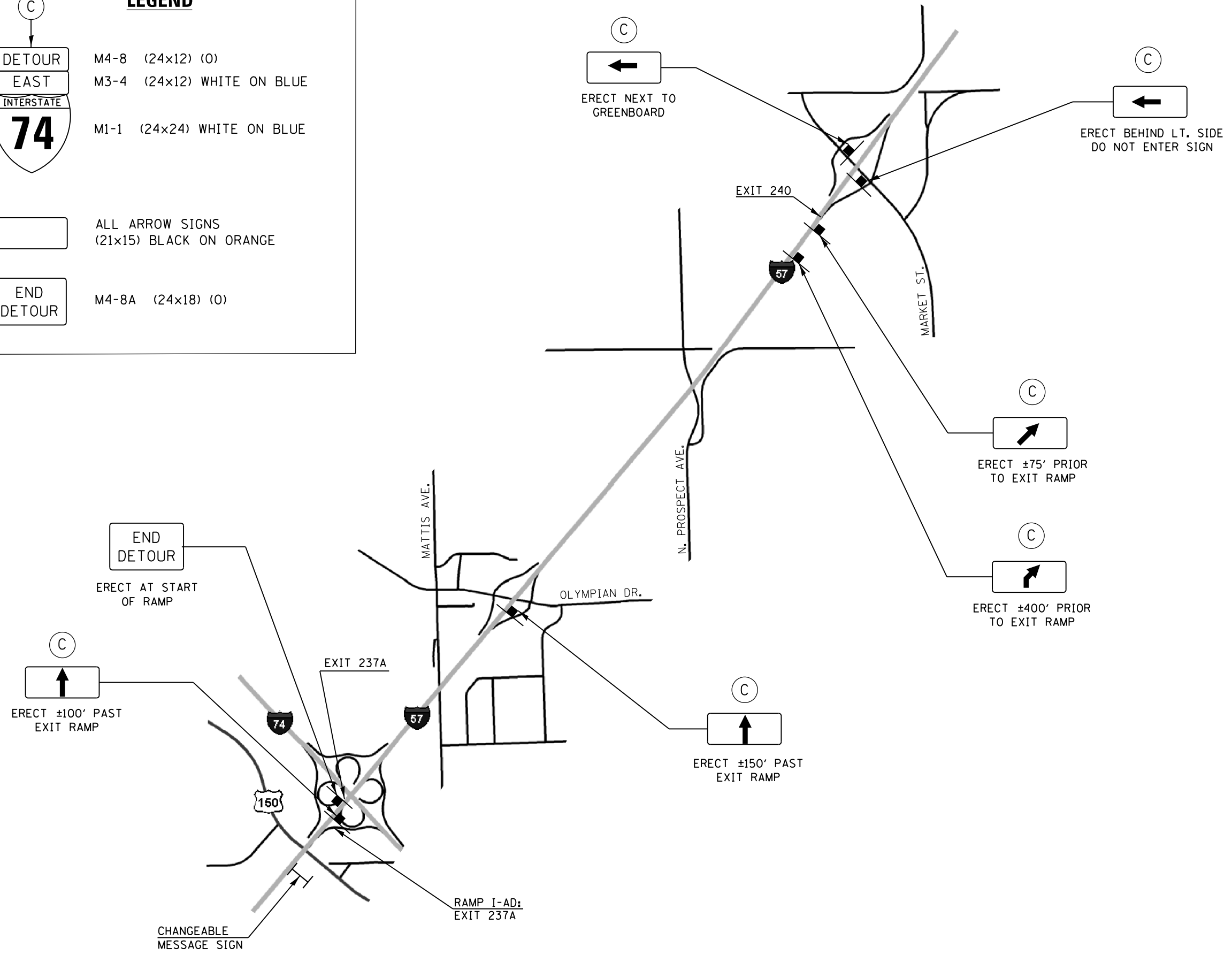
# DETOUR SIGNING FOR RAMP I-AD

**LEGEND**

(C)  
 M4-8 (24x12) (0)  
 M3-4 (24x12) WHITE ON BLUE  
 M1-1 (24x24) WHITE ON BLUE

 ALL ARROW SIGNS (21x15) BLACK ON ORANGE

 END DETOUR M4-8A (24x18) (0)



**RAMP I-AD - EXIT 237A:**  
 TAKE I-57 NORTH TO EXIT 240,  
 THEN COME BACK SOUTH ON I-57  
 TO EXIT 237A.

FILE NAME =	USER NAME = eaglinge	DESIGNED - GAE	REVISED -	<b>STATE OF ILLINOIS DEPARTMENT OF TRANSPORTATION</b>	<b>DETOUR SIGNING FOR RAMP I-AD</b>			F.A.I. RTE.	SECTION	COUNTY	TOTAL SHEETS	SHEET NO.
ct:\pw\work\p\dot\ea\linge\d0363405\05070A52-sh1-detour.dgn	0A52-sh1-detour.dgn	DRAWN - GAE	REVISED -		57	HFSC 2014-1	CHAMPAIGN	31	25			
*MODELNAME*	PLOT SCALE = 40.0000' / in.	CHECKED -	REVISED -		SCALE: SHEET 7 OF 8 SHEETS STA. TO STA.			CONTRACT NO. 70A52				
	PLOT DATE = 12/6/2013	DATE -	REVISED -		ILLINOIS FED. AID PROJECT							