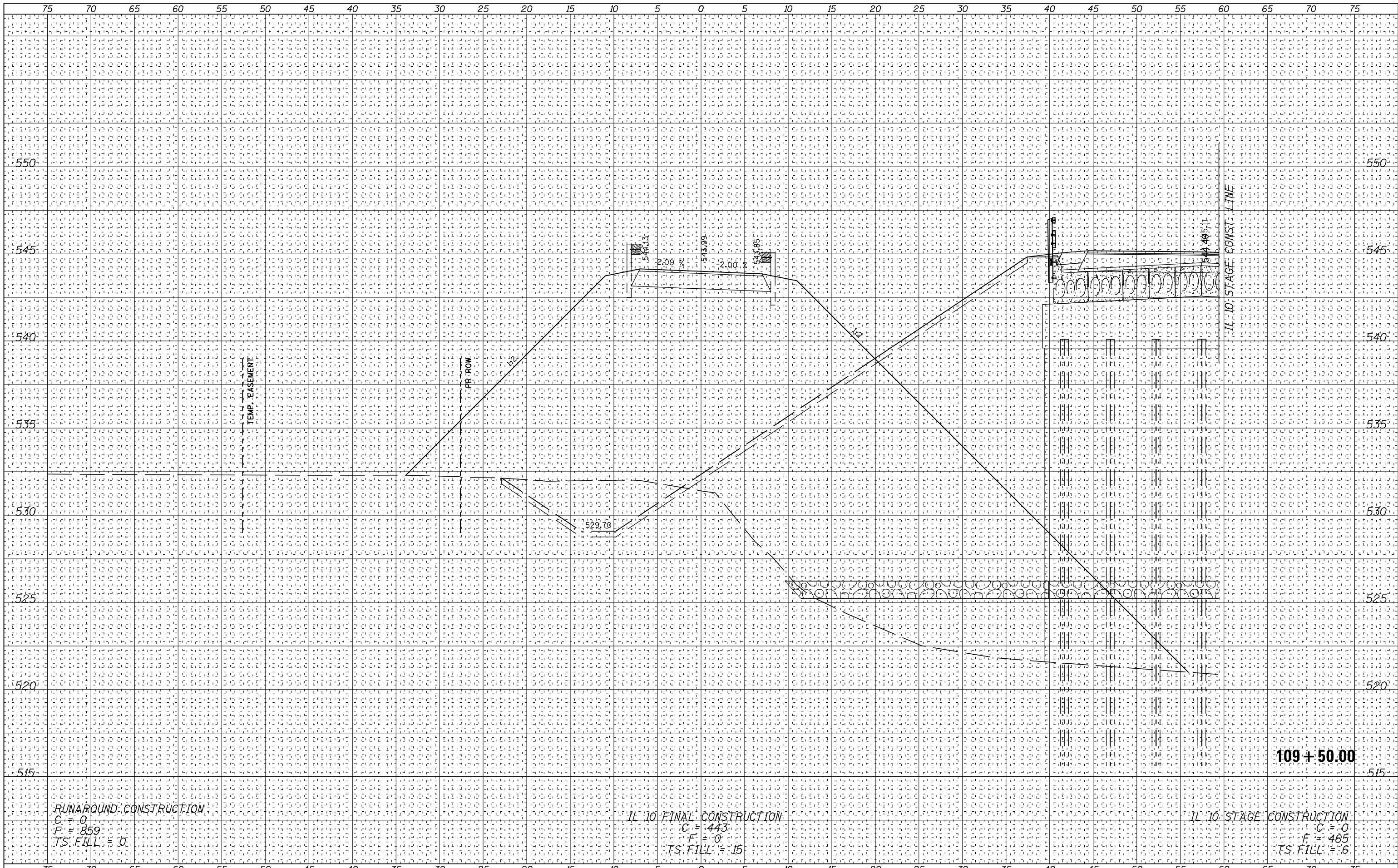


DATE	BY
NO.	NO.
ORIGINAL SURVEY NOTE BOOK	SURVEYED PLOTTED TEMPLATE AREAS CHECKED

DATE	BY
NO.	NO.
ORIGINAL SURVEY NOTE BOOK	SURVEYED PLOTTED TEMPLATE AREAS CHECKED



DATE: _____
 BY: _____
 SURVEYED _____
 PLOTTED _____
 TEMPLATE _____
 NOTE BOOK _____
 AREAS CHECKED _____
 NO. _____

DATE: _____
 BY: _____
 SURVEYED _____
 PLOTTED _____
 TEMPLATE _____
 NOTE BOOK _____
 AREAS CHECKED _____
 NO. _____

FILE NAME =	USER NAME = #USER#	DESIGNED -	REVISED -	STATE OF ILLINOIS DEPARTMENT OF TRANSPORTATION	TEMPORARY RUNAROUND CROSS SECTIONS	F.A.P. RTE.	SECTION	COUNTY	TOTAL SHEETS	SHEET NO.	
#FILE#		DRAWN -	REVISED -			717	(102B-1,102CR,102BR-2)RS-5	LOGAN	218	203	
PLOT SCALE = #SCALE#		CHECKED -	REVISED -			CONTRACT NO. 72B82					
Default		DATE -	REVISED -			SCALE:	SHEET 11	OF 26 SHEETS	STA. 109+50.00	TO STA. 109+50.00	ILLINOIS FED. AID PROJECT

RUNAROUND CONSTRUCTION
 C = 0
 F = 859
 TS. FILL = 0

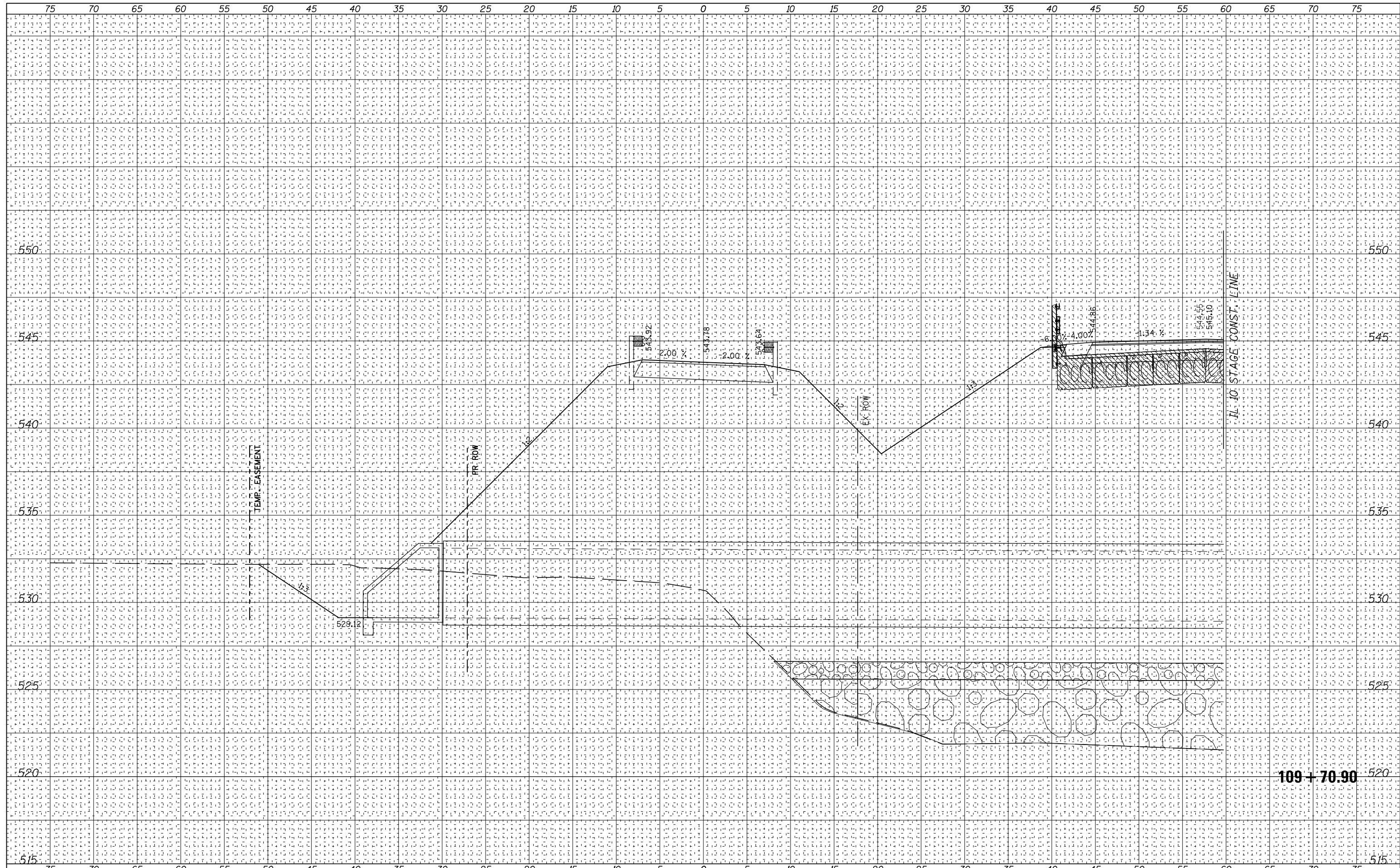
IL 10 FINAL CONSTRUCTION
 C = 443
 F = 0
 TS. FILL = 15

IL 10 STAGE CONSTRUCTION
 C = 0
 F = 465
 TS. FILL = 6

109+50.00

DATE	
BY	
NO.	
ORIGINAL SURVEY	SURVEYED
NOTE BOOK	PLOTTED
AREAS CHECKED	TEMPLATE
	AREAS CHECKED

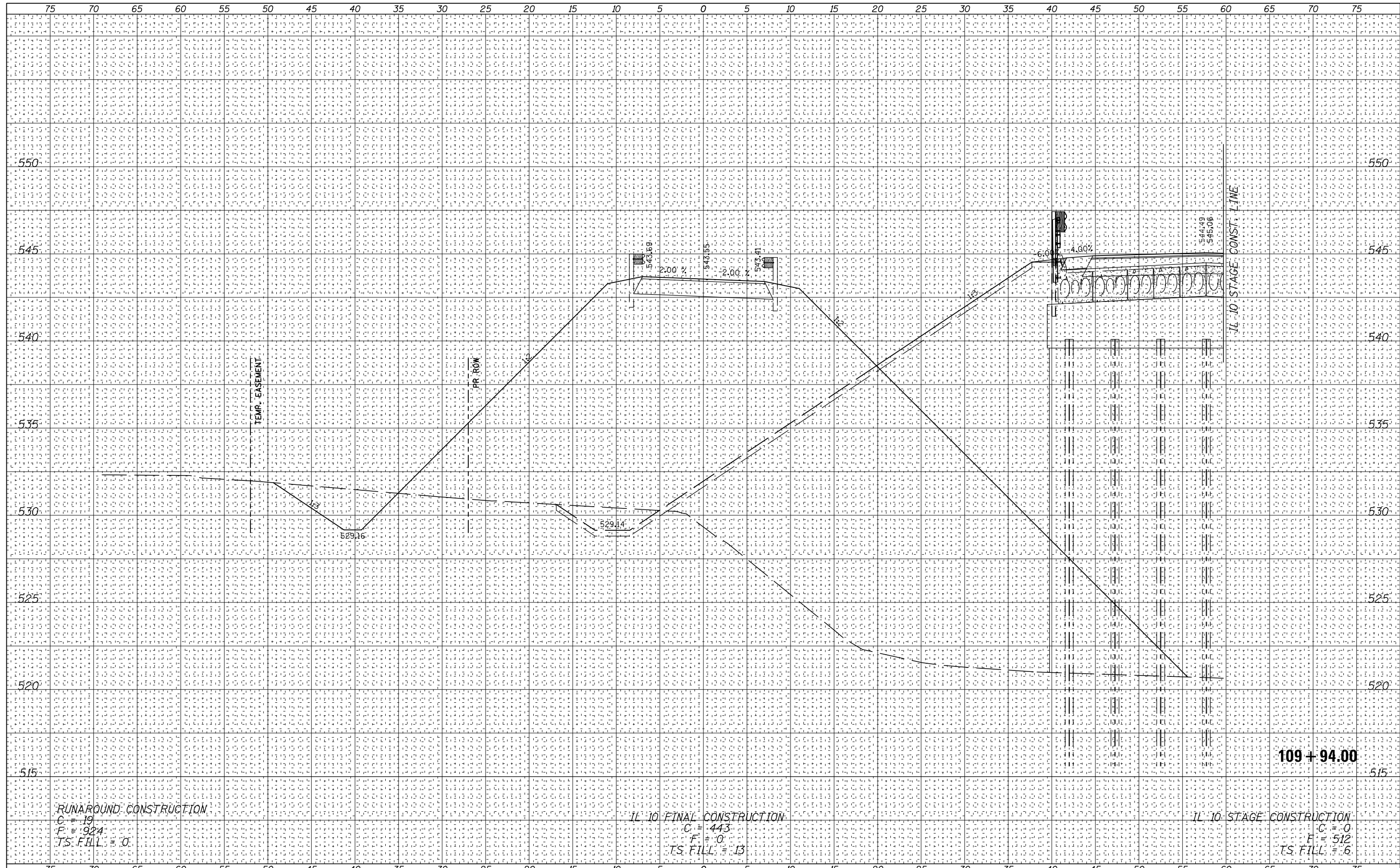
DATE	
BY	
NO.	
ORIGINAL SURVEY	SURVEYED
NOTE BOOK	PLOTTED
AREAS CHECKED	TEMPLATE
	AREAS CHECKED



FILE NAME =	USER NAME = #USER#	DESIGNED -	REVISED -	<p align="center">STATE OF ILLINOIS DEPARTMENT OF TRANSPORTATION</p> <p align="center">TEMPORARY RUNAROUND CROSS SECTIONS</p>	F.A.P. R.T.E.	SECTION	COUNTY	TOTAL SHEETS	SHEET NO.
#FILEL#		DRAWN -	REVISED -		717	(102B-1,102CR,102BR-2)RS-5	LOGAN	218	204
PLOT SCALE = #SCALE#		CHECKED -	REVISED -		CONTRACT NO. 72B82				
Default		DATE -	REVISED -		SCALE:	SHEET 12 OF 26 SHEETS		STA. 109+70.90 TO STA. 109+70.90	

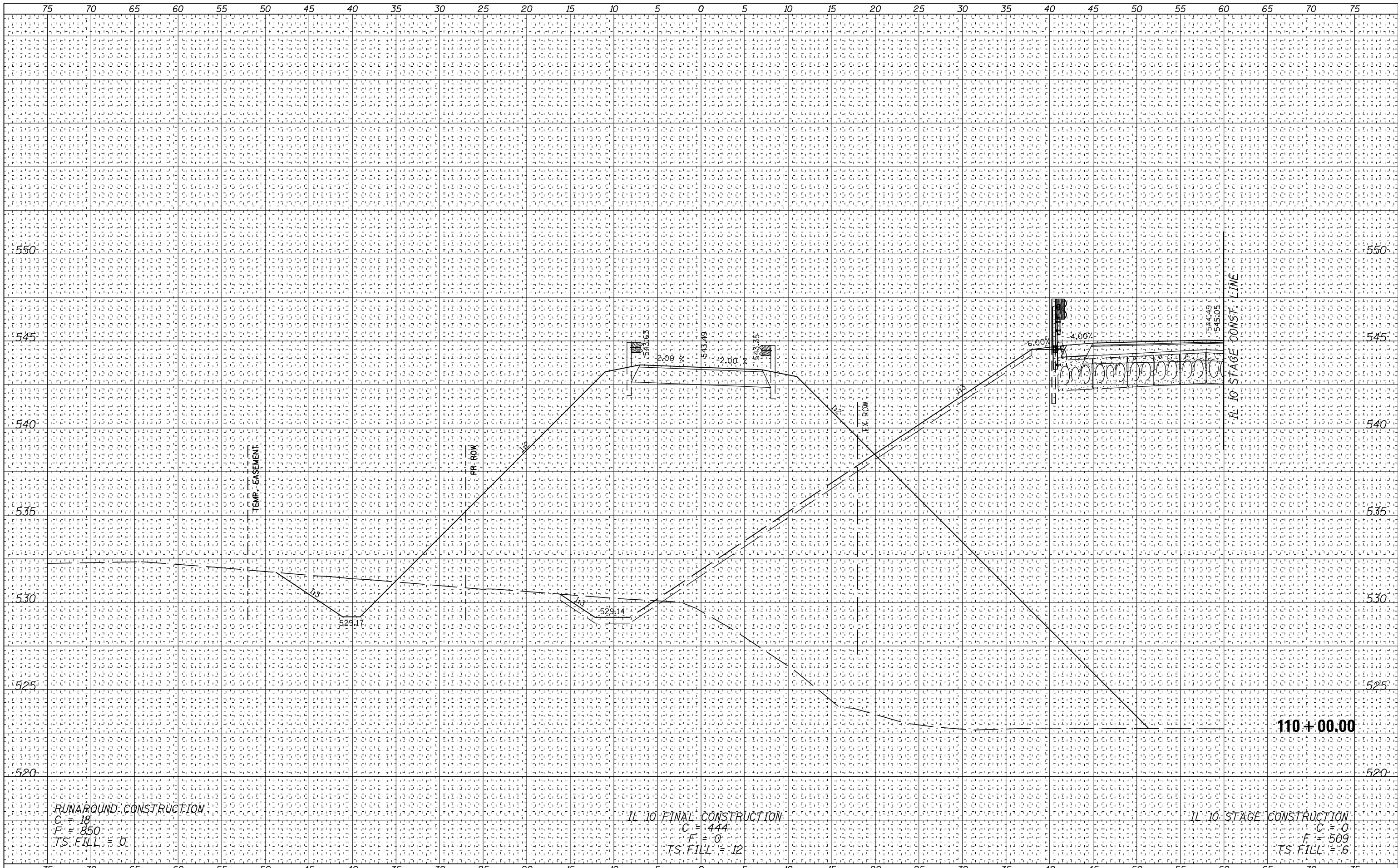
DATE	
BY	
NO.	
ORIGINAL SURVEY	SURVEYED
NOTE BOOK	PLOTTED
AREAS CHECKED	TEMPLATE
	AREAS CHECKED

DATE	
BY	
NO.	
ORIGINAL SURVEY	SURVEYED
NOTE BOOK	PLOTTED
AREAS CHECKED	TEMPLATE
	AREAS CHECKED



FILE NAME =	USER NAME = #USER#	DESIGNED -	REVISED -	STATE OF ILLINOIS DEPARTMENT OF TRANSPORTATION	TEMPORARY RUNAROUND CROSS SECTIONS	F.A.P. RTE.	SECTION	COUNTY	TOTAL SHEETS	SHEET NO.	
*FILEL#		DRAWN -	REVISED -			717	(102B-1,102CR,102BR-2)RS-5	LOGAN	218	205	
Default		CHECKED -	REVISED -			CONTRACT NO. 72B82					
		DATE -	REVISED -			ILLINOIS FED. AID PROJECT					

SCALE: SHEET 13 OF 26 SHEETS STA. 109+94.00 TO STA. 109+94.00



BY: _____ DATE: _____

FINAL SURVEY NO. _____

SURVEYED PLOTTED TEMPLATE AREAS CHECKED

BY: _____ DATE: _____

ORIGINAL SURVEY NO. _____

SURVEYED PLOTTED TEMPLATE AREAS CHECKED

RUNAROUND CONSTRUCTION
 C = 18
 F = 850
 TS. FILL = 0

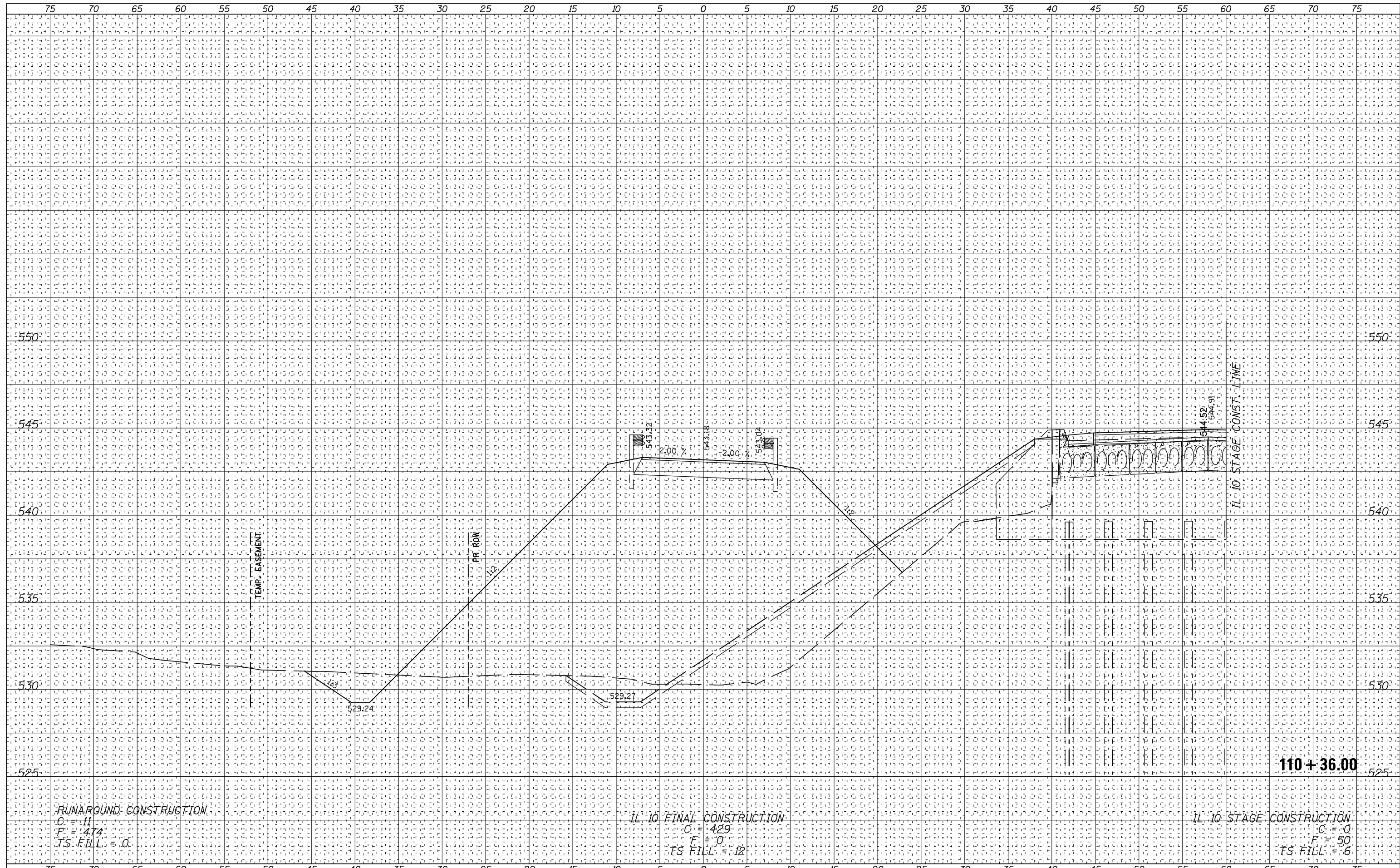
IL 10 FINAL CONSTRUCTION
 C = 444
 F = 0
 TS. FILL = 12

IL 10 STAGE CONSTRUCTION
 C = 0
 F = 509
 TS. FILL = 6

FILE NAME =	USER NAME = #USER#	DESIGNED -	REVISED -	STATE OF ILLINOIS DEPARTMENT OF TRANSPORTATION	TEMPORARY RUNAROUND CROSS SECTIONS	F.A.P. RTE.	SECTION	COUNTY	TOTAL SHEETS	SHEET NO.	
#FILE#		DRAWN -	REVISED -			717	(102B-1,102CR,102BR-2)RS-5	LOGAN	218	206	
PLOT SCALE = #SCALE#		CHECKED -	REVISED -			CONTRACT NO. 72B82					
Default		DATE -	REVISED -			SCALE:	SHEET 14	OF 26 SHEETS	STA. 110+00.00	TO STA. 110+00.00	ILLINOIS FED. AID PROJECT

DATE	
BY	
FINAL SURVEY NO.	
SURVEYED PLOTTED	
NOTE BOOK	
TEMPLE AREAS CHECKED	

DATE	
BY	
ORIGINAL SURVEY NO.	
SURVEYED PLOTTED	
NOTE BOOK	
TEMPLE AREAS CHECKED	

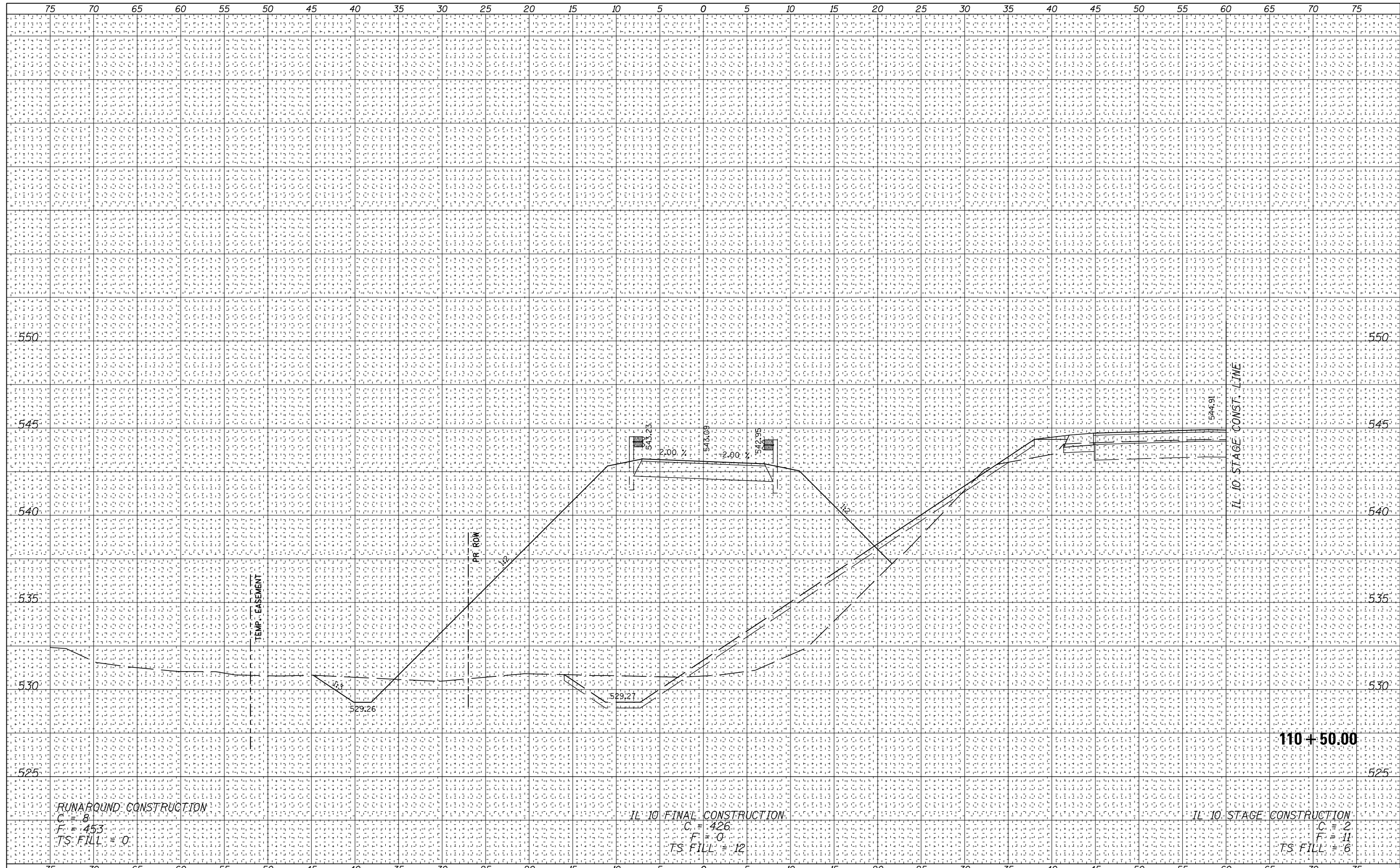


FILE NAME =	USER NAME = #USER#	DESIGNED -	REVISED -	STATE OF ILLINOIS DEPARTMENT OF TRANSPORTATION	TEMPORARY RUNAROUND CROSS SECTIONS	F.A.P. R.T.E.	SECTION	COUNTY	TOTAL SHEETS	SHEET NO.	
#FILE#		DRAWN -	REVISED -			717	(102B-1,102CR,102BR-2)RS-5	LOGAN	218	207	
PLOT SCALE = #SCALE#		CHECKED -	REVISED -			CONTRACT NO. 72B82					
Default		DATE -	REVISED -			ILLINOIS FED. AID PROJECT					

SCALE: SHEET 15 OF 26 SHEETS STA. 110+36.00 TO STA. 110+36.00

DATE	
BY	
FINAL SURVEY NO.	
SURVEYED PLOTTED	
NOTE BOOK TEMPLATE	
AREAS CHECKED	

DATE	
BY	
ORIGINAL SURVEY NO.	
SURVEYED PLOTTED	
NOTE BOOK TEMPLATE	
AREAS CHECKED	

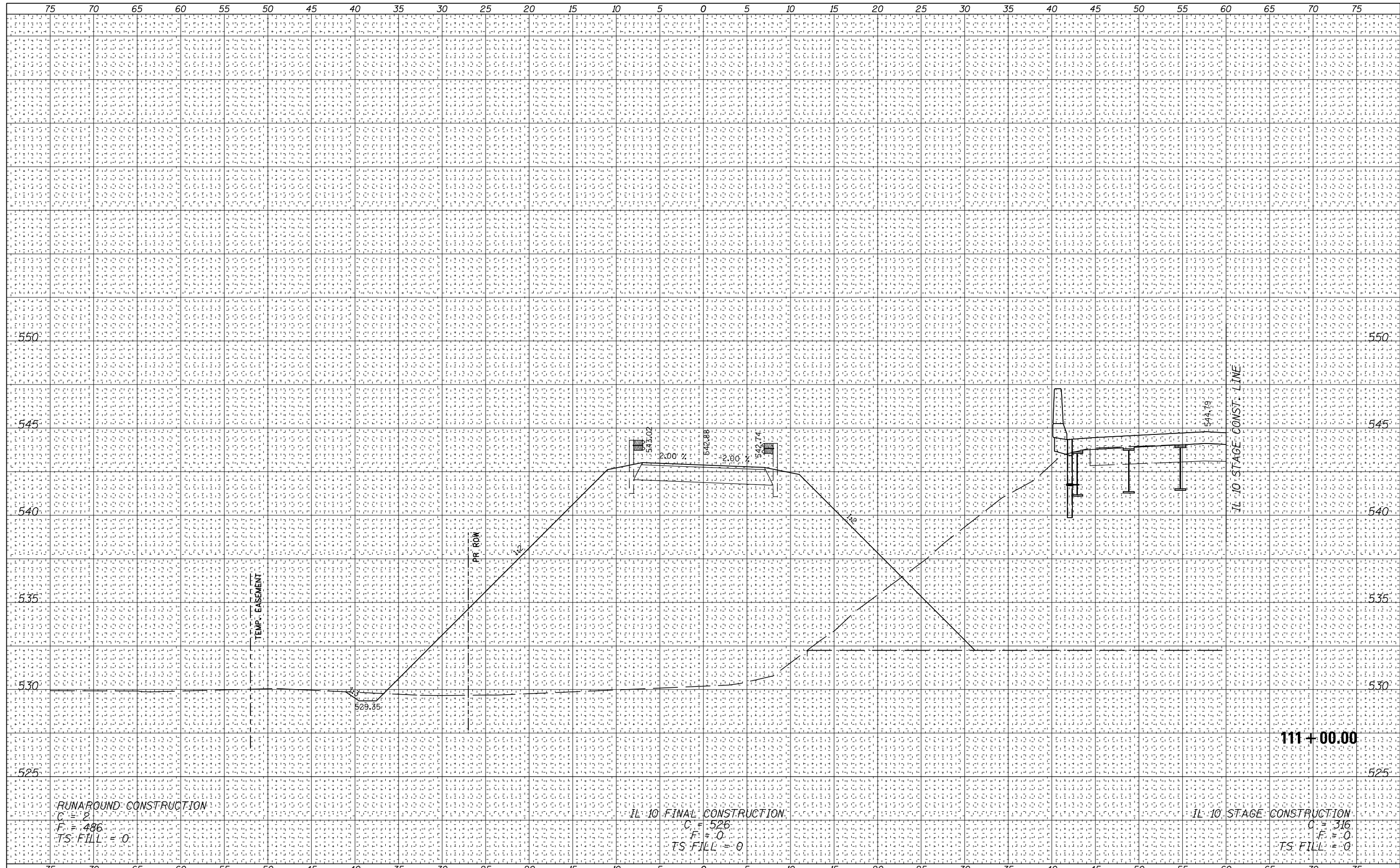


FILE NAME =	USER NAME = #USER#	DESIGNED -	REVISED -	STATE OF ILLINOIS DEPARTMENT OF TRANSPORTATION	TEMPORARY RUNAROUND CROSS SECTIONS		F.A.P. R.T.E.	SECTION	COUNTY	TOTAL SHEETS	SHEET NO.
#FILE#		DRAWN -	REVISED -		717	(102B-1,102CR,102BR-2)RS-5	LOGAN	218	208		
PLOT SCALE = #SCALE#		CHECKED -	REVISED -		CONTRACT NO. 72B82						
Default		DATE -	REVISED -		ILLINOIS FED. AID PROJECT						

SCALE: SHEET 16 OF 26 SHEETS STA. 110+50.00 TO STA. 110+50.00

DATE	
BY	
FINAL SURVEY NO.	
SURVEYED PLOTTED	
NOTE BOOK	
TEMPLATE AREAS CHECKED	

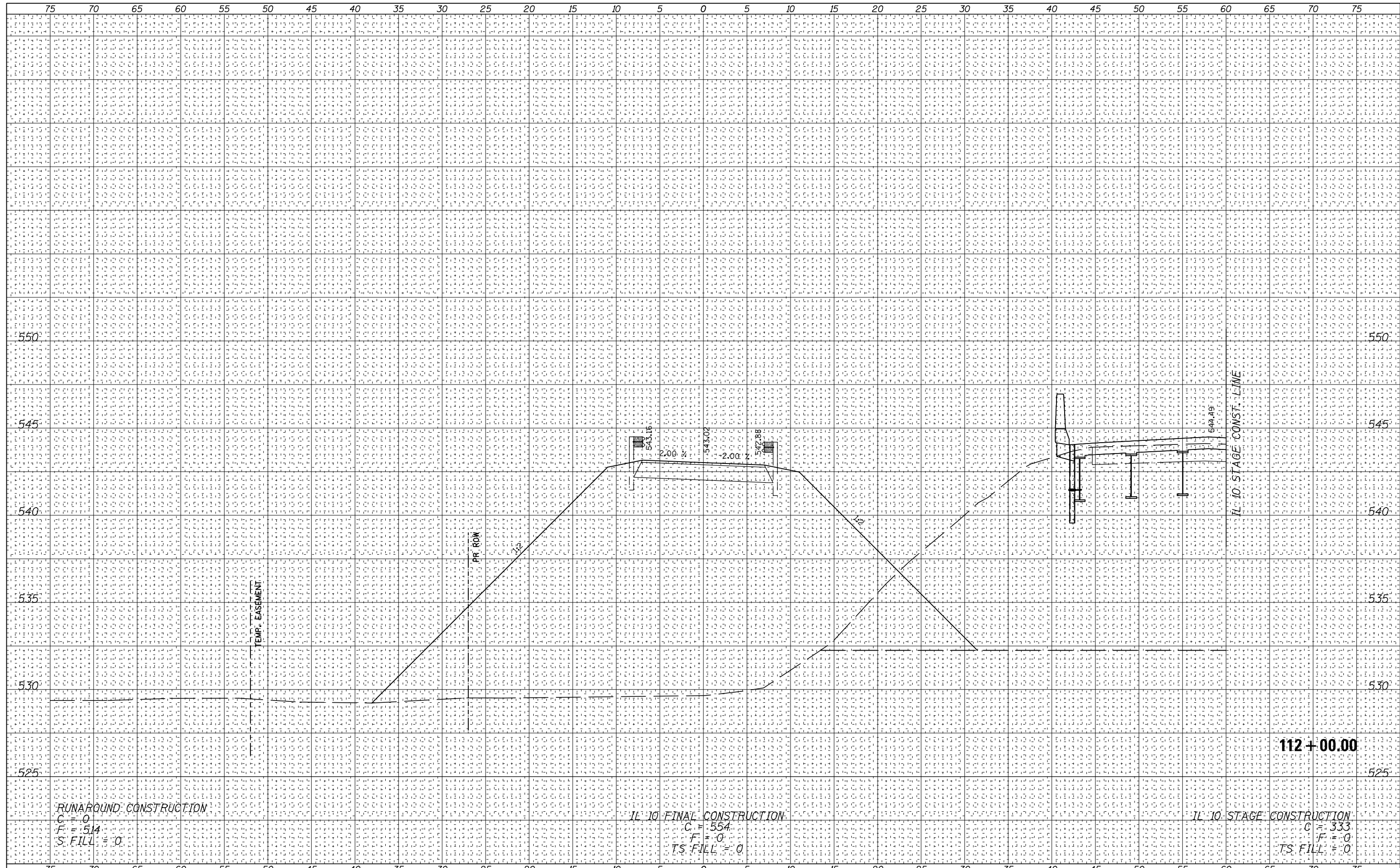
DATE	
BY	
ORIGINAL SURVEY NO.	
SURVEYED PLOTTED	
NOTE BOOK	
TEMPLATE AREAS CHECKED	



FILE NAME =	USER NAME = *USER*	DESIGNED -	REVISED -	STATE OF ILLINOIS DEPARTMENT OF TRANSPORTATION	TEMPORARY RUNAROUND CROSS SECTIONS	F.A.P. RTE.	SECTION	COUNTY	TOTAL SHEETS	SHEET NO.	
FILEL		DRAWN -	REVISED -			717	(102B-1,102CR,102BR-2)RS-5	LOGAN	218	210	
PLOT SCALE = *SCALE*		CHECKED -	REVISED -			CONTRACT NO. 72B82					
Default		DATE -	REVISED -			SCALE:	SHEET 18	OF 26 SHEETS	STA. 111+00.00	TO STA. 111+00.00	ILLINOIS FED. AID PROJECT

DATE	
BY	
FINAL SURVEY NO.	
SURVEYED PLOTTED	
NOTE BOOK	
TEMPLATE AREAS CHECKED	

DATE	
BY	
ORIGINAL SURVEY NO.	
SURVEYED PLOTTED	
NOTE BOOK	
TEMPLATE AREAS CHECKED	

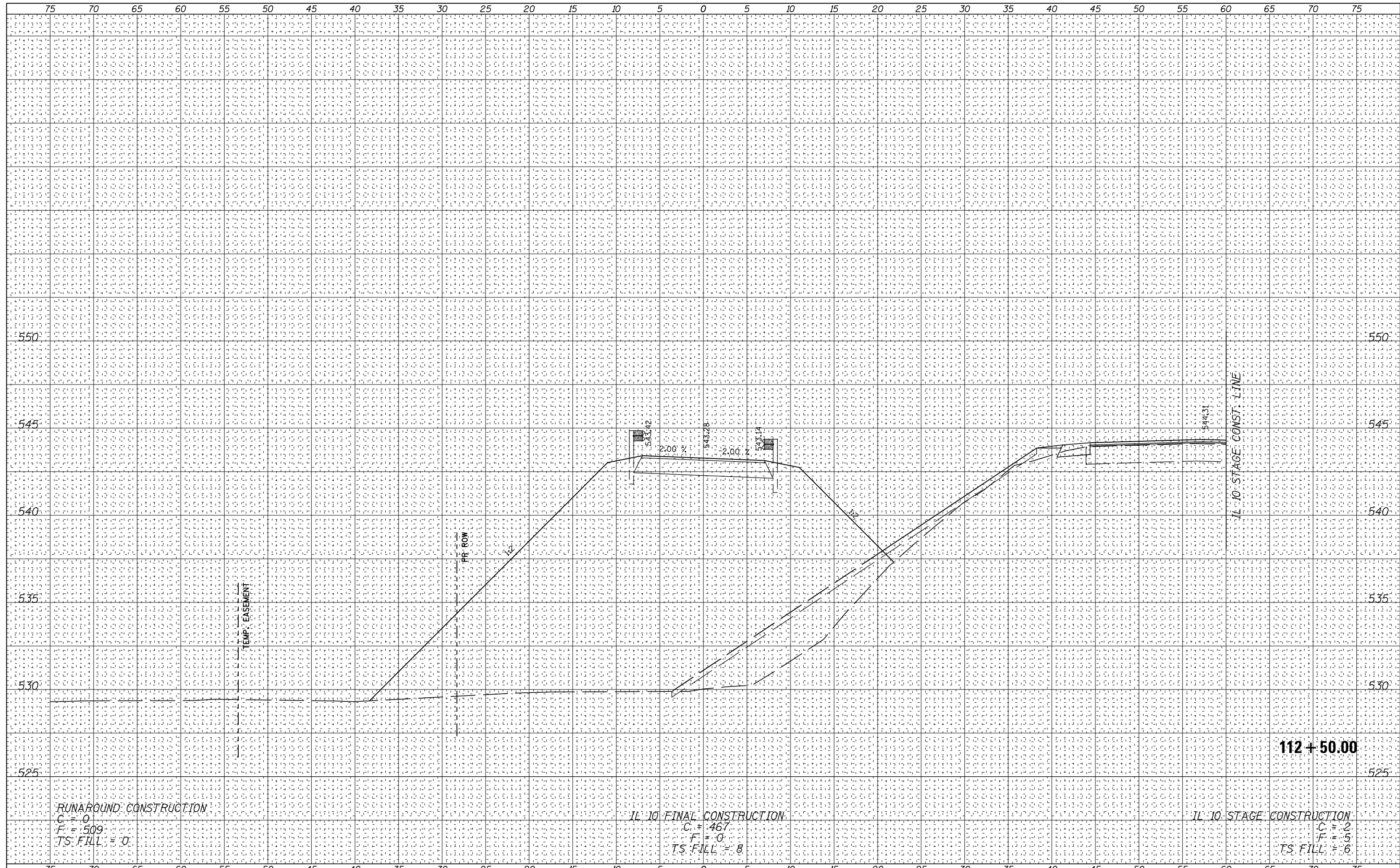


FILE NAME =	USER NAME = #USER#	DESIGNED -	REVISED -	STATE OF ILLINOIS DEPARTMENT OF TRANSPORTATION	TEMPORARY RUNAROUND CROSS SECTIONS	F.A.P. RTE.	SECTION	COUNTY	TOTAL SHEETS	SHEET NO.	
*FILEL#		DRAWN -	REVISED -			717	(102B-1,102CR,102BR-2)RS-5	LOGAN	218	212	
PLOT SCALE = #SCALE#		CHECKED -	REVISED -			CONTRACT NO. 72B82					
Default		DATE -	REVISED -			ILLINOIS FED. AID PROJECT					

SCALE: SHEET 20 OF 26 SHEETS STA. 112+00.00 TO STA. 112+00.00

DATE	
BY	
FINAL SURVEY NO.	
SURVEYED PLOTTED	
NOTE BOOK	
TEMPLATE AREAS CHECKED	

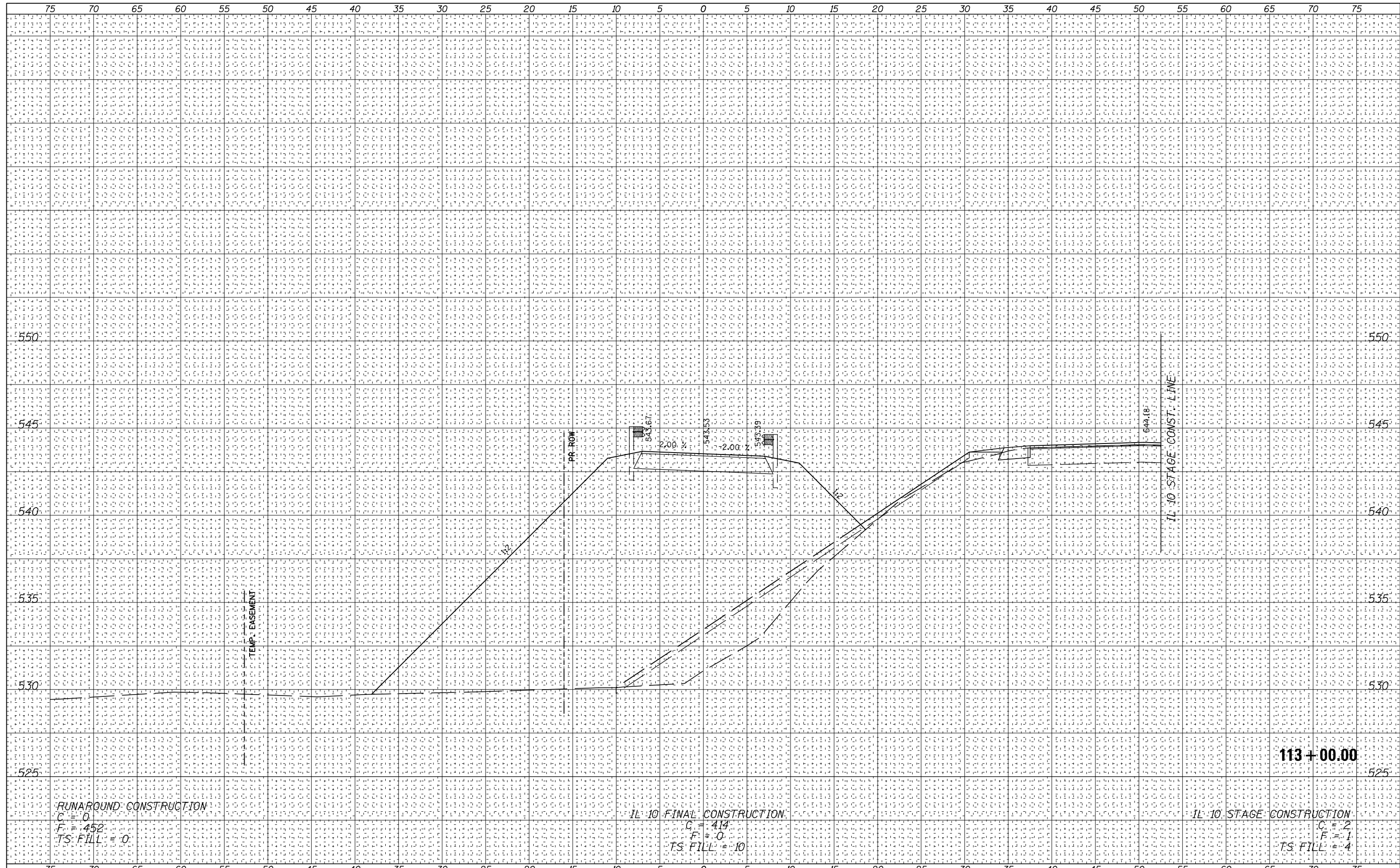
DATE	
BY	
ORIGINAL SURVEY NO.	
SURVEYED PLOTTED	
NOTE BOOK	
TEMPLATE AREAS CHECKED	



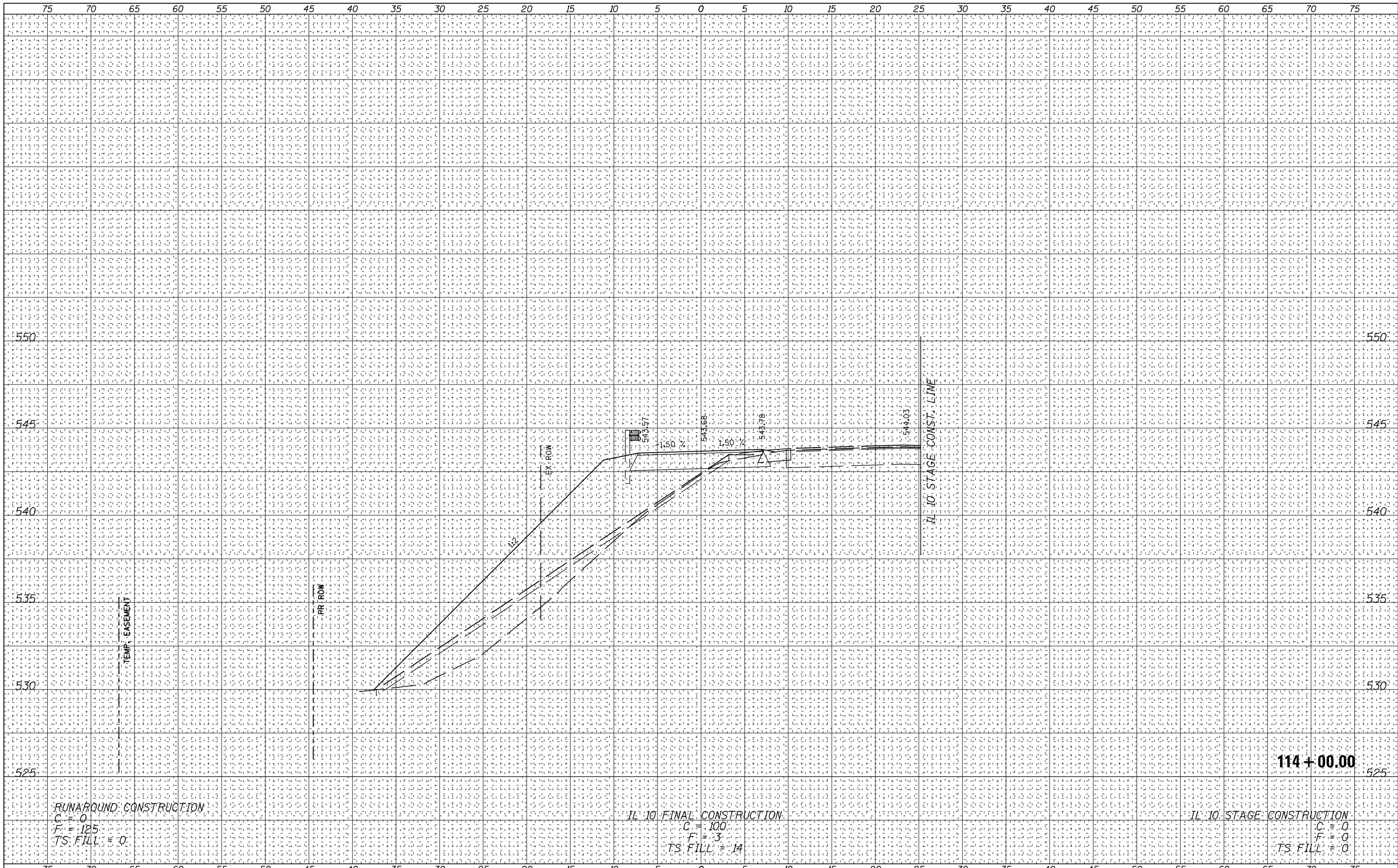
FILE NAME =	USER NAME = #USER#	DESIGNED -	REVISED -	STATE OF ILLINOIS DEPARTMENT OF TRANSPORTATION	TEMPORARY RUNAROUND CROSS SECTIONS	F.A.P. RTE.	SECTION	COUNTY	TOTAL SHEETS	SHEET NO.	
*FILEL#		DRAWN -	REVISED -			717	(102B-1,102CR,102BR-2)RS-5	LOGAN	218	213	
PLOT SCALE = #SCALE#		CHECKED -	REVISED -			CONTRACT NO. 72B82					
Default		DATE -	REVISED -			SCALE:	SHEET 21	OF 26 SHEETS	STA. 112+50.00	TO STA. 112+50.00	ILLINOIS FED. AID PROJECT

DATE	
BY	
FINAL SURVEY NO.	
SURVEYED PLOTTED	
NOTE BOOK TEMPLATE	
AREAS CHECKED	

DATE	
BY	
ORIGINAL SURVEY NO.	
SURVEYED PLOTTED	
NOTE BOOK TEMPLATE	
AREAS CHECKED	



FILE NAME =	USER NAME = #USER#	DESIGNED -	REVISED -	STATE OF ILLINOIS DEPARTMENT OF TRANSPORTATION	TEMPORARY RUNAROUND CROSS SECTIONS			F.A.P. RTE.	SECTION	COUNTY	TOTAL SHEETS	SHEET NO.
*FILE#		DRAWN -	REVISED -		717	(102B-1,102CR,102BR-2)RS-5	LOGAN	218	214			
Default		CHECKED -	REVISED -		SCALE: SHEET 22 OF 26 SHEETS STA. 113+00.00 TO STA. 113+00.00			CONTRACT NO. 72B82				
		DATE -	REVISED -					ILLINOIS FED. AID PROJECT				



DATE	
BY	
FINAL SURVEY NO.	
SURVEYED PLOTTED	
NOTE BOOK	
TEMPLATE AREAS CHECKED	

DATE	
BY	
ORIGINAL SURVEY NO.	
SURVEYED PLOTTED	
NOTE BOOK	
TEMPLATE AREAS CHECKED	

FILE NAME =	USER NAME = #USER#	DESIGNED -	REVISED -	STATE OF ILLINOIS DEPARTMENT OF TRANSPORTATION	TEMPORARY RUNAROUND CROSS SECTIONS			F.A.P. RTE.	SECTION	COUNTY	TOTAL SHEETS	SHEET NO.
#FILE#		DRAWN -	REVISED -		717	(102B-1,102CR,102BR-2)RS-5	LOGAN	218	216			
Default		CHECKED -	REVISED -		CONTRACT NO. 72B82							
		DATE -	REVISED -		SCALE:	SHEET 24	OF 26 SHEETS	STA. 114+00.00	TO STA. 114+00.00	ILLINOIS FED. AID PROJECT		

