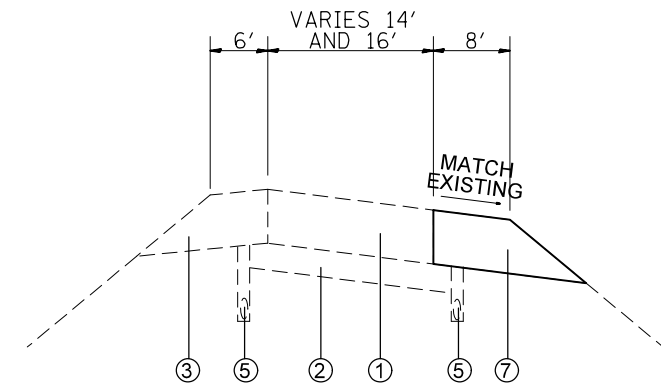


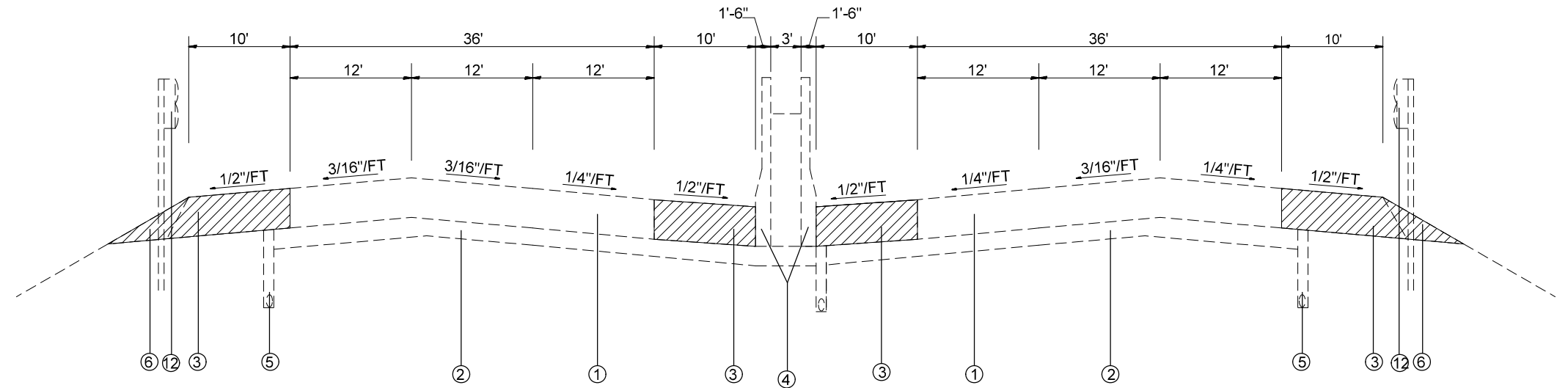
EXISTING RAMP SECTION



PROPOSED RAMP SECTION

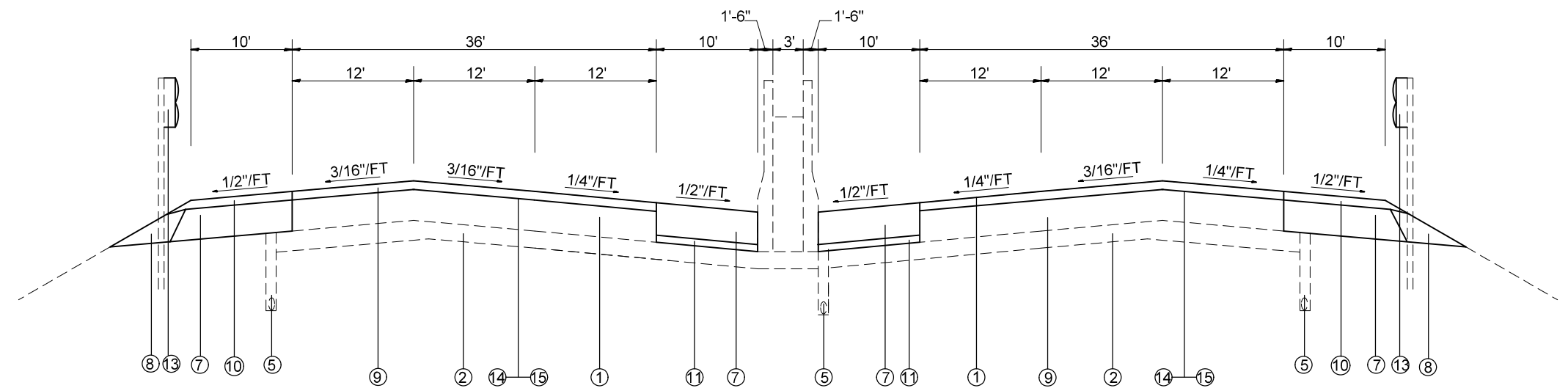
LEGEND

- ① EXISTING CRPCC PAVEMENT - 10"
- ② EXISTING STABILIZED SUBBASE - 4"
- ③ EXISTING HMA SHOULDERS - 10"
- ④ EXISTING CONCRETE MEDIAN BARRIER
- ⑤ EXISTING UNDERDRAINS - 4"
- ⑥ EXISTING AGGREGATE SHOULDER
- ⑦ PROPOSED BITUMINOUS MATERIALS (PRIME COAT)
- ⑧ PROPOSED AGGREGATE PRIME COAT
- ⑨ PROPOSED HMA BASE COURSE - 10"
- ⑩ PROPOSED AGGREGATE WEDGE SHOULDER, TYPE B
- ⑪ PROPOSED POLYMERIZED HMA SURFACE COURSE MIX "E", N90 - 2"
- ⑫ PROPOSED HOT MIX ASPHALT SHOULDERS
- ⑬ PROPOSED AGGREGATE TYPE C
- ⑭ EXISTING SPBGR
- ⑮ PROPOSED REMOVE AND REERECT RAIL ELEMENT OF EXISTING GUARDRAIL



EXISTING TYPICAL

STA. 690+54.00 TO STA. 700+11.95
 STA. 748+00.08 TO STA. 748+66.00
 STA. 761+43.44 TO STA. 767+27.00



STATIONING

STA. 690+54.00 TO STA. 700+11.95
 STA. 748+00.08 TO STA. 748+66.00
 STA. 761+43.44 TO STA. 767+27.00
 SEE PLAN VIEW FOR DETAILED LOCATIONS OF WIDENING

FILE NAME =	USER NAME = #USER*	DESIGNED -	REVISED -	STATE OF ILLINOIS DEPARTMENT OF TRANSPORTATION	TYPICAL SECTIONS			F.A.I. RTE.	SECTION	COUNTY	TOTAL SHEETS	SHEET NO.	
#FILE#		DRAWN -	REVISED -		SCALE: NONE	SHEET NO. 1 OF 1 SHEETS	STA.	TO STA.	255	82-4HVB-I	ST. CLAIR	46	6
		CHECKED -	REVISED -					CONTRACT NO. 76D51					
		DATE -	REVISED -		FED. ROAD DIST. NO. ILLINOIS FED. AID PROJECT								