

STATE OF ILLINOIS  
DEPARTMENT OF TRANSPORTATION  
DIVISION OF HIGHWAYS

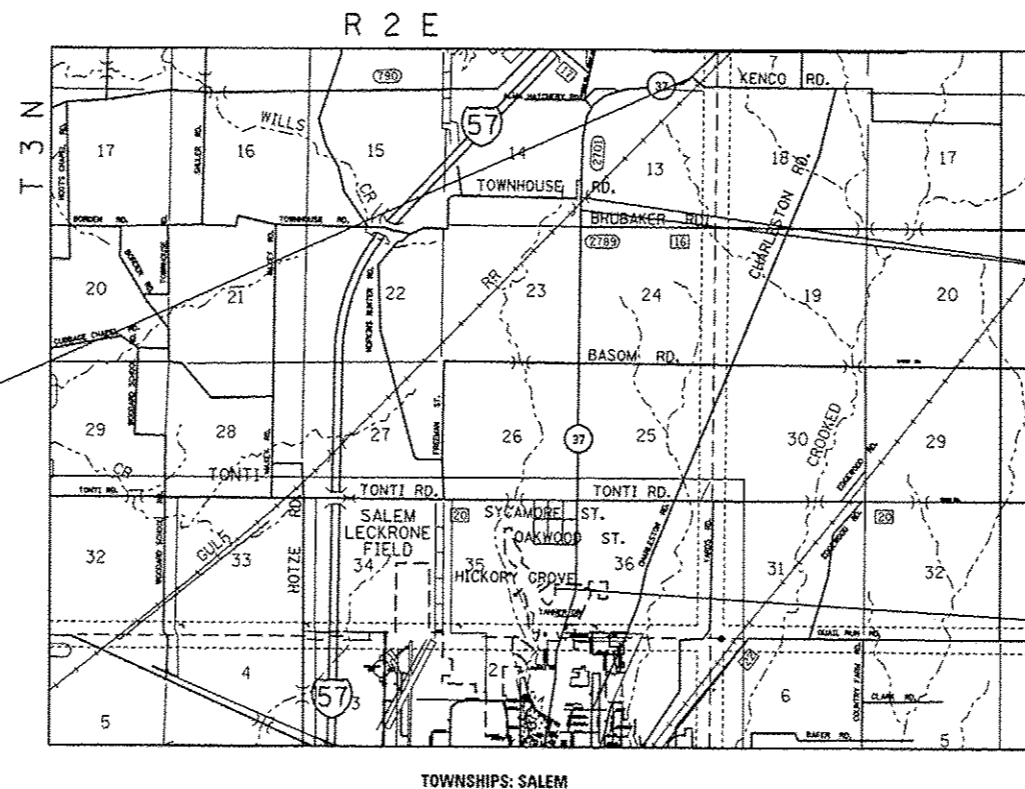
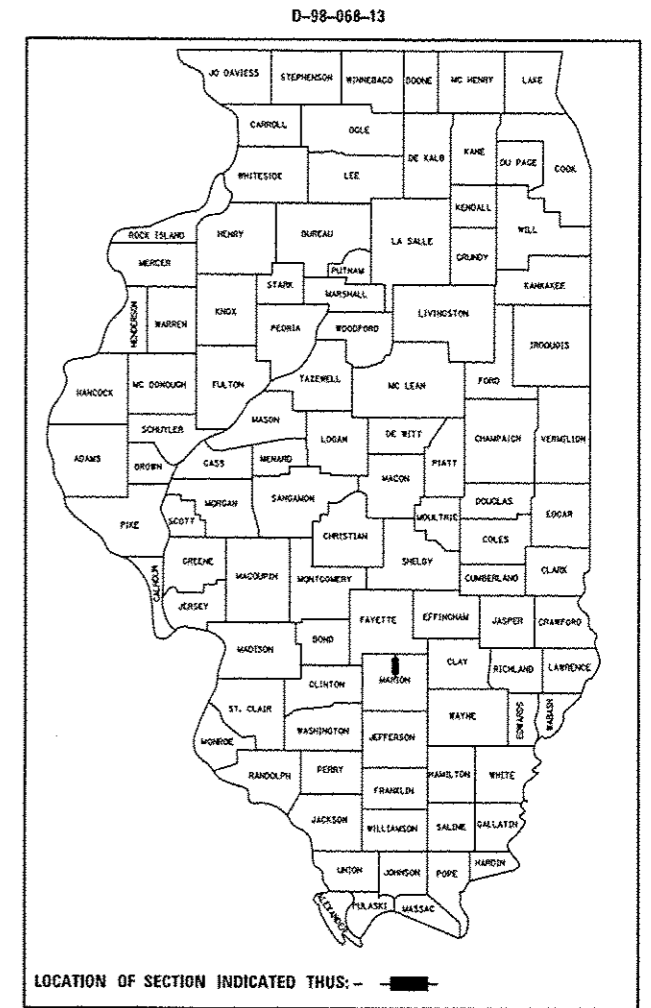
**PROPOSED  
HIGHWAY PLANS**

FAS 2701 ROUTE (IL 37)  
SECTION 105,106-1  
PROJECT ACHSIP-2701(103)  
HSIP - SHOULDERS & MILLED RUMBLE STRIPS  
MARION COUNTY

C-98-070-13

F.A.S. RTE.	SECTION	COUNTY	TOTAL SHEETS	SHEET NO.
2701	105,106-1	MARION	9	1
		ILLINOIS	CONTRACT NO. 76G69	

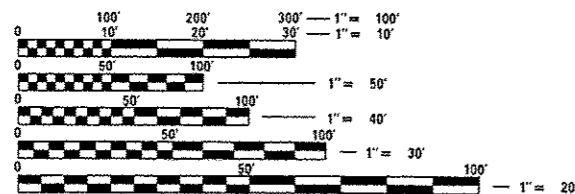
FOR INDEX OF SHEETS, SEE SHEET NO. 2



BEGIN PROJECT:  
STA. 348 + 11  
LAT: 38.708653  
LONG: -88.925235

BRIDGE OMISSION:  
STA. 427 + 31 TO  
STA. 429 + 45

END PROJECT:  
STA. 590 + 46  
LAT: 38.653964  
LONG: -88.940263



FULL SIZE PLANS HAVE BEEN PREPARED USING STANDARD ENGINEERING SCALES. REDUCED SIZED PLANS WILL NOT CONFORM TO STANDARD SCALES. IN MAKING MEASUREMENTS ON REDUCED PLANS, THE ABOVE SCALES MAY BE USED.

J.U.L.I.E.  
JOINT UTILITY LOCATION INFORMATION FOR EXCAVATION  
1-800-892-0123  
OR 811

PROJECT ENGINEER: MIKE PRITCHETT (618)-346-3180  
PROJECT MANAGER: RAHSHUN J. MILLER (618)-346-3141

CONTRACT NO. 76G69

GROSS LENGTH = 24,235.2 FT. = 4.59 MILES  
NET LENGTH = 24,024 FT. = 4.55 MILES

FUNCTIONAL CLASSIFICATION:  
MINOR ARTERIAL

ADT  
2011 = 1950 (ACTUAL)  
2014 = 3000 (ESTIMATED)  
2034 = 3800 (ESTIMATED)  
S.U. = 4.1%  
M.U. = 1.4%

STATE OF ILLINOIS  
DEPARTMENT OF TRANSPORTATION  
DIVISION OF HIGHWAYS

SUBMITTED Dec 3 2013  
*John D. Karanzelli*  
DEPUTY DIRECTOR OF HIGHWAYS, REGION 5 ENGINEER

Jan 24 2014  
*John D. Karanzelli*  
ENGINEER OF DESIGN AND ENVIRONMENT

Jan 24 2014  
*Omer Osman*  
DIRECTOR OF HIGHWAYS, CHIEF ENGINEER

**PRINTED BY THE AUTHORITY  
OF THE STATE OF ILLINOIS**