

F.A.P. RTE.	SECTION	COUNTY	TOTAL SHEETS	SHEET NO.
331	D9 CM PAVEMENT REPAIR 2014-1	GALLATIN	8	1
		ILLINOIS	CONTRACT NO. 78386	

STATE OF ILLINOIS
DEPARTMENT OF TRANSPORTATION
DIVISION OF HIGHWAYS

PROPOSED
HIGHWAY PLANS

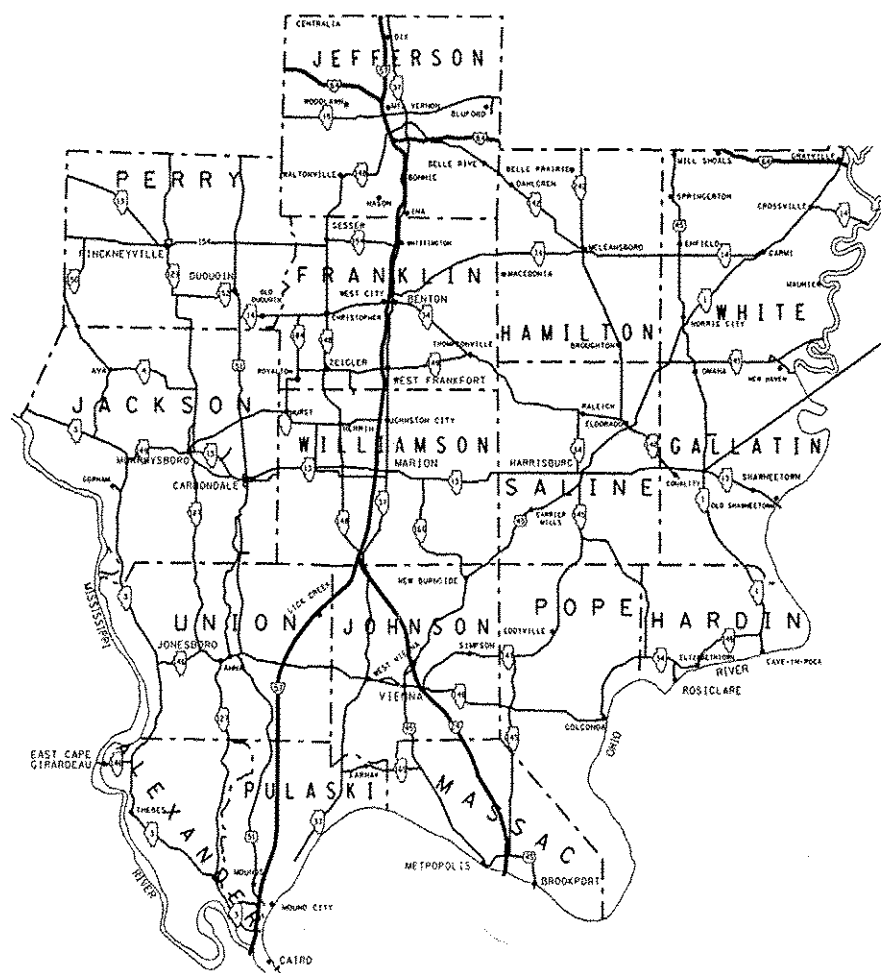
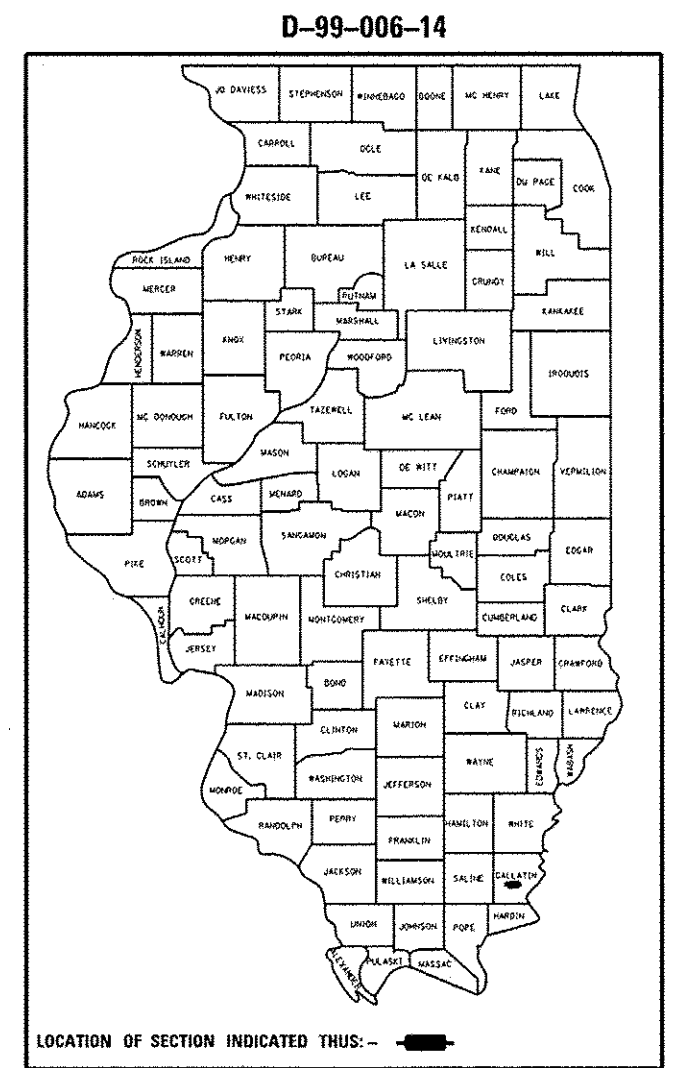
ROUTE IL 13 (FAP 331)
SECTION D9 CM PAVEMENT REPAIR 2014-1

INTERSECTION IMPROVEMENT
COUNTY GALLATIN

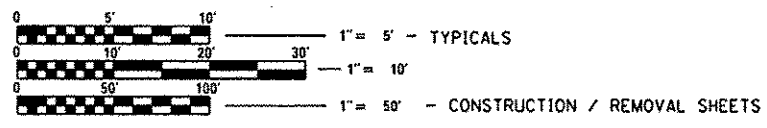
C-99-007-14

FOR INDEX OF SHEETS, SEE SHEET NO. 2

LOCATION	ADT(2012)	SU	MU
IL 13 E OF IL 1 (GALLATIN CO.)	7,250	150	2,850



IL 13 WESTBOUND
EAST LEG OF INTERSECTION WITH IL 1
STA. 1819+22.83 TO STA 1827+00



FULL SIZE PLANS HAVE BEEN PREPARED USING STANDARD ENGINEERING SCALES. REDUCED SIZED PLANS WILL NOT CONFORM TO STANDARD SCALES. IN MAKING MEASUREMENTS ON REDUCED PLANS, THE ABOVE SCALES MAY BE USED.

J.U.L.I.E.
JOINT UTILITY LOCATION INFORMATION FOR EXCAVATION
1-800-892-0123
OR 811

PROJECT ENGINEER SEAN GREENLEE
PROJECT MANAGER SUSAN POE

CONTRACT NO. 78386

GROSS LENGTH = 777 FT. = 0.15 MILE
NET LENGTH = 777 FT. = 0.15 MILE

STATE OF ILLINOIS
DEPARTMENT OF TRANSPORTATION
DIVISION OF HIGHWAYS

SUBMITTED Dec 12 2013

Jeffrey L. Keim
DEPUTY DIRECTOR OF HIGHWAYS, REGION ENGINEER

Jan 24 2014
John D. Baranzelli, P.E.
ENGINEER OF DESIGN AND ENVIRONMENT

Jan 24 2014
Omer Osman, P.E.
DIRECTOR OF HIGHWAYS, CHIEF ENGINEER

PRINTED BY THE AUTHORITY
OF THE STATE OF ILLINOIS