

02-28-14 LETTING ITEM 106

STATE OF ILLINOIS  
DEPARTMENT OF TRANSPORTATION

ROUTE NO.	SECTION	COUNTY	TOTAL SHEETS	SHEET NO.
VARIOUS	12-00178-00-SP	PEORIA	156	1
FEDERAL ROAD DISTRICT NO. 7		ILLINOIS	PROJECT: HSIP-0143(059)	
CONTRACT NO. 89654				

PLANS FOR  
PROPOSED LOCAL AGENCY IMPROVEMENT  
HIGHWAY SAFETY IMPROVEMENT PROJECT

INDEX OF SHEETS

- 1 COVER SHEET
- 2 SUMMARY AND SCHEDULE OF QUANTITIES
- 3-7 MASTER SIGN CODE LIST
- 8 SPECIAL SIGN DETAILS
- 9-156 AGENCY QUANTITIES AND MAPS

LIST OF STANDARDS

- 701006-05 OFF-RD OPERATIONS, 2L, 2W, 15' TO 24" FROM PAVEMENT EDGE
- 701301-04 LANE CLOSURE, 2L, 2W, SHORT TIME OPERATIONS
- 701306-03 LANE CLOSURE, 2L, 2W, SLOW MOVING OPERATIONS DAY ONLY, FOR SPEEDS ≥ 45 MPH
- 701901-03 TRAFFIC CONTROL DEVICES
- 720001-01 SIGN PANEL MOUNTING DETAILS
- 720006-04 SIGN PANEL ERECTION DETAILS
- 728001-01 TELESCOPING STEEL SIGN SUPPORT
- 731001-01 BASE FOR TELESCOPING STEEL SIGN SUPPORT

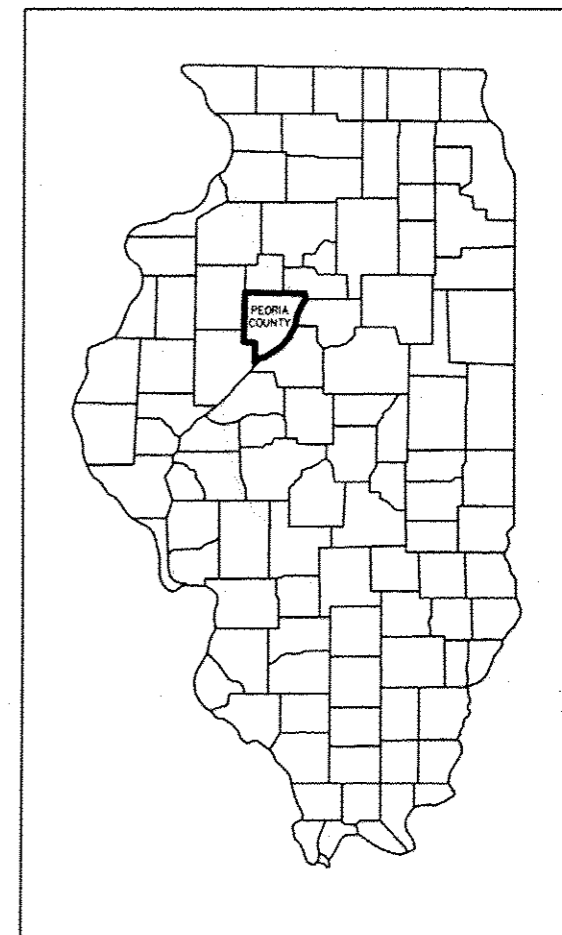
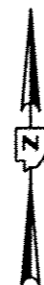
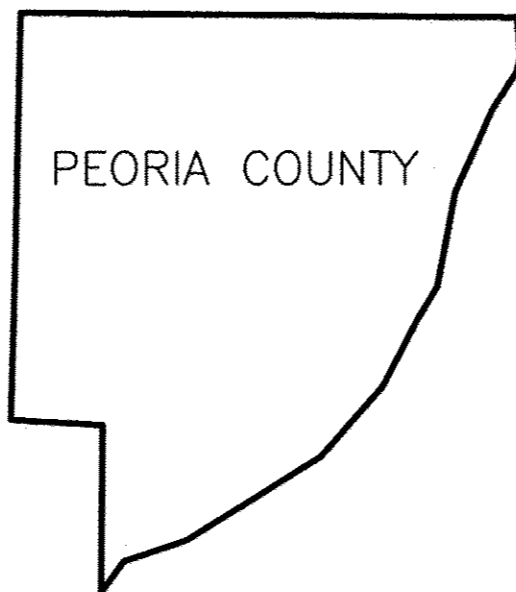
DESCRIPTION OF WORK

THE WORK CONSISTS OF INSTALLING WARNING AND REGULATORY SIGN PANELS THROUGHOUT PEORIA COUNTY.

J.U.L.I.E.: 1-800-892-0123

CONTRACT: 89654  
JOB NO.: C-94-025-14  
CATALOG NO.: 034868-OOP

COUNTY WIDE WARNING AND REGULATORY SIGNS  
PEORIA COUNTY  
SECTION 12-00178-00-SP  
PROJECT HSIP-0143(059)



LOCATION MAP (NO SCALE)

COUNTY WIDE

THESE PLANS WERE PREPARED BY A FULL TIME MEMBER OF MY STAFF UNDER MY PERSONAL SUPERVISION.

*Amy Benecke Nelson*  
PEORIA COUNTY ENGINEER



APPROVED	<i>December 27</i> 20 <i>13</i>
	<i>Amy Benecke Nelson</i> PEORIA COUNTY ENGINEER
PASSED	<i>Dec. 27</i> 20 <i>13</i>
	<i>DSE Nelson</i> DISTRICT ENGINEER OF LOCAL ROADS & STREETS
Releasing For Bid Based on Limited Review	<i>DSE Nelson</i> 20 <i>13</i>
	DEPUTY DIRECTOR OF HIGHWAYS, REGION THREE ENGINEER
	STATE OF ILLINOIS DEPARTMENT OF TRANSPORTATION

ROUTE NO.	SECTION	COUNTY	TOTAL SHEETS	SHEET NO.
VARIOUS	12-00178-00-SP	PEORIA	156	2
FEDERAL ROAD DISTRICT NO. 7		ILLINOIS	PROJECT: HSIP-0143(059)	
CONTRACT NO. 89654				

SUMMARY OF QUANTITIES					
CODE	ITEM	UNIT	QUANTITY	CONST. TYPE CODE	
67100100	Mobilization	L SUM	1	1	
72000100	Sign Panel - Type 1	SQ FT	31,858	31,858	
72000200	Sign Panel - Type 2	SQ FT	198	198	
72800100	Telescoping Steel Sign Support	FT	66,390	66,390	
73100100	Base for Telescoping Steel Sign Support	EACH	100	100	
X7010216	Traffic Control and Protection	L SUM	1	1	

SCHEDULE OF QUANTITIES				
Agency	Total Sign Square Feet	Total Number of Posts	Total Post Lengths	Page Number
Peoria County Highway	20,875	2,916	43,740	9
Millbrook Township	356	54	810	77
Millbrook Township (Elmore)	57	8	120	80
Millbrook Township (Laura)	40	11	165	82
Princeville Township	354	50	750	84
Princeville Township (Monica)	58	9	135	86
Village of Princeville	729	81	1,215	88
Akron Township	473	65	975	91
Hallock Township	493	62	930	94
Hallock Township (Edelstein)	14	2	30	97
Chillicothe Township	209	28	420	99
Chillicothe Township (Shore Acres)	16	3	45	101
Chillicothe Township (Rome)	305	42	630	103
Radnor Township	332	45	675	105
Village of Dunlap	611	73	1,095	107
Jubilee Township	159	17	255	110
Jubilee Township (Subdivisions)	234	27	405	112
Brimfield Township	148	22	330	114
Village of Brimfield	819	101	1,515	116
Elmwood Township	389	55	825	120
City of Elmwood	1,341	196	2,940	122
Rosefield Township	579	76	1,140	128
Logan Township	395	60	900	131
Logan Township (Lake Camelot)	125	9	135	134
Village of Hanna City	656	112	1,680	136
Trivoli Township	399	50	750	140
Timber Township	582	79	1,185	143
Village of Glasford	760	103	1,545	146
Village of Kingston Mines	392	52	780	150
Village of Mapleton	160	18	270	153
Grand Total	32,056	4,426	66,390	

**GENERAL NOTES:**

- ALL UTILITIES SHALL BE LOCATED PRIOR TO ANY SIGN POST REMOVAL OR INSTALLATION.
- ALL SIGNS SHALL BE PLACED IN EXISTING LOCATIONS OR AS DIRECTED BY THE ENGINEER.
- PROPOSED POST LENGTHS, AS PER THE SCHEDULE OF QUANTITIES, SHALL BE MODIFIED TO FIT FIELD CONDITIONS AS DIRECTED BY THE ENGINEER.
- ALL NEW SIGNS PANELS SHALL INCLUDE THE YEAR OF MANUFACTURE AND THE NAME OF THE OWNING AGENCY. THIS INFORMATION SHALL BE ON THE BACK OF EACH SIGN PANEL TO COMPLY WITH FEDERAL SIGN INVENTORY MANAGEMENT GUIDELINES AS PER THE SPECIAL PROVISIONS.
- MAPS CONTAINED IN THIS PLAN SET ARE FOR INFORMATIONAL PURPOSES ONLY AND SHALL NOT BE CONSIDERED FOR QUANTITY PURPOSES.

Master Code List

ROUTE NO.	SECTION	COUNTY	TOTAL SHEETS	SHEET NO.
Various	12-00178-00-SP	Peoria	156	3
FED. ROAD DIST. NO. 7		ILLINOIS	PROJECT: HSIP-0143(059)	
CONTRACT NO. 89654				

Code	Description	Width (Inches)	Height (Inches)	Dimension 3 (Inches)	Square Feet	Number of Signs
M5-1L	Advanced Turn Arrow (M5-1 in MUTCD) with arrow pointing to the left	21	15	0	2.19	2
M5-1R	Advanced Turn Arrow (M5-1 in MUTCD) with arrow pointing to the right	21	15	0	2.19	1
OM2-2V	Object marker as per MUTCD	6	12	0	0.50	73
OM3-L	Object marker as per MUTCD	12	36	0	3.00	72
OM3-R	Object marker as per MUTCD	12	36	0	3.00	106
OM4-1	Object marker as per MUTCD	18	18	0	2.25	2
OM4-3	Object marker as per MUTCD	18	18	0	2.25	4
R10-3L	Pedestrian Sign (R10-3 in MUTCD) with arrowing pointing to the left	9	15	0	0.94	7
R10-3R	Pedestrian Sign (R10-3 in MUTCD) with arrowing pointing to the right	9	15	0	0.94	9
R10-I100	Stop At Line (Illinois Standard sign)	24	18	0	3.00	4
R1-1	Stop as per MUTCD	36	36	0	9.00	1241
R11-2	Road Closed as per MUTCD	48	30	0	10.00	5
R11-2-PC	Road Closed Dec 15 - Apr 1 No Winter Maintenance, SEE DRAWING DETAIL	48	30	0	10.00	1
R1-2	Yield as per MUTCD	36	36	36	3.90	154
R12-1-PC10	Weight Limit (R12-1 in MUTCD) of 10 tons	24	30	0	5.00	7
R12-1-PC20	Weight Limit (R12-1 in MUTCD) of 20 tons	24	30	0	5.00	3
R12-1-PC5	Weight Limit (R12-1 in MUTCD) of 5 tons	24	30	0	5.00	9
R12-1-PC6	Weight Limit (R12-1 in MUTCD) of 6 tons	24	30	0	5.00	4
R12-1-PC7	Weight Limit (R12-1 in MUTCD) of 7 tons	24	30	0	5.00	2
R12-1-PC8	Weight Limit (R12-1 in MUTCD) of 8 tons	24	30	0	5.00	29
R12-1-PC9	Weight Limit (R12-1 in MUTCD) of 9 tons	24	30	0	5.00	1
R12-3	Weight Limit (R12-3 in MUTCD) of 7000 lbs	24	36	0	6.00	1
R1-2aP	To Oncoming Traffic (plaque) as per MUTCD	18	12	0	1.50	1
R12-I103p-PC0.5	1/2 Mile Ahead (R12-I103p in Illinois Standard)	24	18	0	3.00	2
R12-I103p-PC1.2	1 1/4 Mile Ahead (R12-I103p in Illinois Standard)	24	18	0	3.00	1
R12-I104-PC5	Weight Limit 5 Tons February 5 to May 5 (R12-I104 in Illinois Standard)	24	30	0	5.00	18
R12-I104-PC8	Weight Limit 8 Tons February 5 to May 5 (R12-I104 in Illinois Standard)	24	30	0	5.00	7
R1-3P	All Way (plaque) as per MUTCD	18	6	0	0.75	131
R14-1	Truck Route as per MUTCD	24	18	0	3.00	2
R15-I100	Penalty for Dumping on Public Highways (Illinois Standard sign)	24	24	0	4.00	6
R15-I101	Penalty for Littering Highways (Illinois Standard sign)	30	18	0	3.75	1
R2-1-PC15	Speed Limit (R2-1 in MUTCD) of 15	24	30	0	5.00	8
R2-1-PC20	Speed Limit (R2-1 in MUTCD) of 20	24	30	0	5.00	9
R2-1-PC25	Speed Limit (R2-1 in MUTCD) of 25	24	30	0	5.00	52
R2-1-PC30	Speed Limit (R2-1 in MUTCD) of 30	24	30	0	5.00	78
R2-1-PC35	Speed Limit (R2-1 in MUTCD) of 35	24	30	0	5.00	51
R2-1-PC40	Speed Limit (R2-1 in MUTCD) of 40	24	30	0	5.00	108
R2-1-PC45	Speed Limit (R2-1 in MUTCD) of 45	24	30	0	5.00	91
R2-1-PC50	Speed Limit (R2-1 in MUTCD) of 50	24	30	0	5.00	65
R2-1-PC55	Speed Limit (R2-1 in MUTCD) of 55	24	30	0	5.00	33
R3-17	Bike Lane as per MUTCD	24	18	0	3.00	1
R3-17aP	Bike Lane (plaque) as per MUTCD	24	8	0	1.33	1
R3-4	No U-Turn as per MUTCD	24	24	0	4.00	1
R3-5R	Mandatory Movement Lane Control (R3-5 in MUTCD) with arrow curving to the right	30	36	0	7.50	1
R3-7R	Right Lane Must Turn Right (R3-7 in MUTCD)	30	30	0	6.25	4
R3-8b	Advanced Intersection Lane Control as per MUTCD	48	30	0	10.00	1
R3-8-PC1	Advanced Intersection Lane Control, SEE DRAWING DETAIL	30	30	0	6.25	2
R3-8-PC2	Advanced Intersection Lane Control, SEE DRAWING DETAIL	30	30	0	6.25	1
R3-8-PC3	Advanced Intersection Lane Control, SEE DRAWING DETAIL	36	36	0	9.00	1
R3-9b	Two-Way Left Turn Only (post-mounted) as per MUTCD	24	36	0	6.00	27
R3-I100L	Left Turn Lane (R3-I100 in Illinois Standard sign)	30	30	0	6.25	2

Master Code List

ROUTE NO.	SECTION	COUNTY	TOTAL SHEETS	SHEET NO.
Various	12-00178-00-SP	Peoria	156	4
FED. ROAD DIST. NO. 7		ILLINOIS	PROJECT: HSIP-0143(059)	
CONTRACT NO. 89654				

Code	Description	Width (Inches)	Height (Inches)	Dimension 3 (Inches)	Square Feet	Number of Signs
R3-I100R	Right Turn Lane (R3-I100 in Illinois Standard sign)	30	30	0	6.25	4
R4-5	Trucks Use Right Lane as per MUTCD	24	30	0	5.00	1
R4-7	Keep Right as per MUTCD	24	30	0	5.00	27
R5-1	Do Not Enter as per MUTCD	30	30	0	6.25	6
R5-1a	Wrong Way as per MUTCD	36	24	0	6.00	4
R5-2	No Trucks as per MUTCD	24	24	0	4.00	2
R5-2-PC	No Class I II III Truck Access, SEE DRAWING DETAIL	24	36	0	6.00	20
R5-4-PC	Semi Entrance with arrow, SEE DRAWING DETAIL	24	30	0	5.00	1
R5-I101-B2	Begin Class II Truck Route (R5-I101 in Illinois Standard sign)	24	30	0	5.00	1
R5-I101-E2	End Class II Truck Route (R5-I101 in Illinois Standard sign)	24	30	0	5.00	2
R5-I102	Class II Truck Route (Illinois Standard sign)	24	24	0	4.00	25
R6-1L	One Way (R6-1 in MUTCD) with arrow pointing to the left	36	12	0	3.00	6
R6-1R	One Way (R6-1 in MUTCD) with arrow pointing to the right	36	12	0	3.00	5
R6-2R	One Way (R6-2 in MUTCD) with arrow pointing to the right	24	30	0	5.00	3
R7-1	No Parking Any Time, SEE DRAWING DETAIL	12	18	0	1.50	49
R7-1D	No Parking In Drive, SEE DRAWING DETAIL	12	18	0	1.50	1
R7-1DO	Diagonal Parking Only, SEE DRAWING DETAIL	12	18	0	1.50	4
R7-1FL	No Parking Fire Lane, SEE DRAWING DETAIL	12	18	0	1.50	2
R7-1FS	No Parking Fire Station, SEE DRAWING DETAIL	12	18	0	1.50	2
R7-1HTC	No Parking Here to Corner, SEE DRAWING DETAIL	12	18	0	1.50	8
R7-1L	No Parking Any Time with arrow pointing left, SEE DRAWING DETAIL	12	18	0	1.50	2
R7-1LR	No Parking Any Time with arrow pointing left and right, SEE DRAWING DETAIL	12	18	0	1.50	10
R7-1PO	Park Parallel Only, SEE DRAWING DETAIL	12	18	0	1.50	5
R7-1R	No Parking Any Time with arrow pointing right, SEE DRAWING DETAIL	12	18	0	1.50	1
R7-1TS	No Parking This Side, SEE DRAWING DETAIL	12	18	0	1.50	21
R7-2	No Parking 8:00AM to 4:30PM Weekdays, SEE DRAWING DETAIL	12	18	0	1.50	5
R7-2AM	No Parking 2:30AM to 5:00AM, SEE DRAWING DETAIL	12	18	0	1.50	1
R7-8	Reserved Parking for persons with disabilities as per MUTCD	12	18	0	1.50	11
R7-I101p250	\$250 Fine as per Illinois Standard (R7-I101p in Illinois Standard sign)	12	6	0	0.50	10
R7-I101p350	\$350 Fine as per Illinois Standard (R7-I101p in Illinois Standard sign)	12	6	0	0.50	1
R8-3	No Parking symbol as per MUTCD	24	24	0	4.00	20
R8-3a	No Parking as per MUTCD	24	30	0	5.00	59
R8-8	Do Not Stop on Tracks as per MUTCD	24	30	0	5.00	1
R9-1	Walk on Left Facing Traffic as per MUTCD	18	24	0	3.00	7
Remove Only	Remove and do NOT replace sign	0	0	0	0.00	1
S1-1	School as per MUTCD	36	36	0	9.00	51
S3-1	School Bus Stop Ahead as per MUTCD	36	36	0	9.00	103
S4-5	Reduced School Speed Limit Ahead as per MUTCD	36	36	0	9.00	19
S4-I100	School / Speed Limit 20 / On School Days When Children Are Present (Illinois Standard sign)	24	48	0	8.00	21
S4-I101	School / Speed Limit 20 / Do Not Pass / On School Days When Children Are Present (Illinois Standard sign)	48	48	0	16.00	8
S4-I105	Unlawful to Pass Stopped School Bus From Either Direction (Illinois Standard sign)	30	30	0	6.25	3
S5-2	End School Zone as per MUTCD	24	30	0	5.00	1
W10-1	Grade Crossing Advanced Warning as per MUTCD	36	0	0	7.07	70
W10-11a	Storage Space Symbol 60 Feet Between Tracks & Highway as per MUTCD	30	36	0	7.50	1
W10-15-PC	Rough Crossing, SEE DRAWING DETAIL	36	36	0	9.00	2
W10-2	Grade Crossing and Intersection Advance Warning as per MUTCD	36	36	0	9.00	2
W10-3	Grade Crossing and Intersection Advance Warning as per MUTCD	36	36	0	9.00	4
W1-10L	Combination Horizontal Alignment/Intersection (W1-10 in MUTCD) with arrow curving to the left	36	36	0	9.00	1
W11-1	Bicycle as per MUTCD	36	36	0	9.00	10
W11-10	Truck as per MUTCD	36	36	0	9.00	8
W11-2	Pedestrian as per MUTCD	36	36	0	9.00	2

Master Code List

ROUTE NO.	SECTION	COUNTY	TOTAL SHEETS	SHEET NO.
Various	12-00178-00-SP	Peoria	156	5
FED. ROAD DIST. NO. 7		ILLINOIS	PROJECT: HSIP-0143(059)	
CONTRACT NO. 89654				

Code	Description	Width (Inches)	Height (Inches)	Dimension 3 (Inches)	Square Feet	Number of Signs
W11-3	Deer Crossing as per MUTCD	36	36	0	9.00	9
W11-4	Cow Crossing as per MUTCD	36	36	0	9.00	2
W11-5	Farm Equipment Crossing as per MUTCD	36	36	0	9.00	2
W11-7	Equestrian Crossing as per MUTCD	36	36	0	9.00	2
W11-8	Emergency Vehicle Crossing as per MUTCD	36	36	0	9.00	8
W11-9	Handicapped Crossing as per MUTCD	36	36	0	9.00	1
W1-1aL-PC10	Combination Horizontal Alignment/Advisory Speed (W1-1a in MUTCD) with arrow pointing to the left and an advisory speed of 10	36	36	0	9.00	1
W1-1aL-PC15	Combination Horizontal Alignment/Advisory Speed (W1-1a in MUTCD) with arrow pointing to the left and an advisory speed of 15	36	36	0	9.00	2
W1-1aR-PC10	Combination Horizontal Alignment/Advisory Speed (W1-1a in MUTCD) with arrow pointing to the right and an advisory speed of 10	36	36	0	9.00	2
W1-1aR-PC15	Combination Horizontal Alignment/Advisory Speed (W1-1a in MUTCD) with arrow pointing to the right and an advisory speed of 15	36	36	0	9.00	1
W1-1aR-PC35	Combination Horizontal Alignment/Advisory Speed (W1-1a in MUTCD) with arrow pointing to the right and an advisory speed of 35	36	36	0	9.00	1
W1-1L	Sharp Turn (W1-1 in MUTCD) with arrow pointing to the left	36	36	0	9.00	44
W1-1R	Sharp Turn (W1-1 in MUTCD) with arrow pointing to the right	36	36	0	9.00	39
W12-2-PC12-0	Low Clearance (with arrows) (W12-2 in MUTCD) with a height of 12'-0"	36	36	0	9.00	7
W1-2aL-PC30	Combination Horizontal Alignment/Advisory Speed (W1-2a in MUTCD) with arrow curving to the left and an advisory speed of 30	36	36	0	9.00	1
W1-2aL-PC35	Combination Horizontal Alignment/Advisory Speed (W1-2a in MUTCD) with arrow curving to the left and an advisory speed of 35	36	36	0	9.00	3
W1-2aL-PC40	Combination Horizontal Alignment/Advisory Speed (W1-2a in MUTCD) with arrow curving to the left and an advisory speed of 40	36	36	0	9.00	1
W1-2aR-PC35	Combination Horizontal Alignment/Advisory Speed (W1-2a in MUTCD) with arrow curving to the right and an advisory speed of 35	36	36	0	9.00	2
W1-2aR-PC40	Combination Horizontal Alignment/Advisory Speed (W1-2a in MUTCD) with arrow curving to the right and an advisory speed of 40	36	36	0	9.00	1
W1-2L	Curve (W1-2 in MUTCD) with arrow curving to the left	36	36	0	9.00	72
W1-2R	Curve (W1-2 in MUTCD) with arrow curving to the right	36	36	0	9.00	72
W13-1P-PC10	Advisory Speed (plaque) (W13-1P in MUTCD) of 10 MPH	18	18	0	2.25	17
W13-1P-PC15	Advisory Speed (plaque) (W13-1P in MUTCD) of 15 MPH	18	18	0	2.25	23
W13-1P-PC20	Advisory Speed (plaque) (W13-1P in MUTCD) of 20 MPH	18	18	0	2.25	17
W13-1P-PC25	Advisory Speed (plaque) (W13-1P in MUTCD) of 25 MPH	18	18	0	2.25	19
W13-1P-PC30	Advisory Speed (plaque) (W13-1P in MUTCD) of 30 MPH	18	18	0	2.25	20
W13-1P-PC35	Advisory Speed (plaque) (W13-1P in MUTCD) of 35 MPH	18	18	0	2.25	25
W13-1P-PC40	Advisory Speed (plaque) (W13-1P in MUTCD) of 40 MPH	18	18	0	2.25	41
W13-1P-PC45	Advisory Speed (plaque) (W13-1P in MUTCD) of 45 MPH	18	18	0	2.25	37
W13-1P-PC50	Advisory Speed (plaque) (W13-1P in MUTCD) of 50 MPH	18	18	0	2.25	7
W1-3L	Reverse Sharp Turn (W1-3 in MUTCD) with arrow turning sharp left then sharp right	36	36	0	9.00	6
W1-3R	Reverse Sharp Turn (W1-3 in MUTCD) with arrow turning sharp right then sharp left	36	36	0	9.00	3
W14-1	Dead End as per MUTCD	36	36	0	9.00	70
W14-2	No Outlet as per MUTCD	36	36	0	9.00	5
W14-3	No Passing Zone (pennant) as per MUTCD	48	48	36	3.90	583
W1-4L	Reverse Curve (W1-4 in MUTCD) with arrow curving to the left then arrow curving to the right	36	36	0	9.00	45
W1-4R	Reverse Curve (W1-4 in MUTCD) with arrow curving to the right then arrow curving to the left	36	36	0	9.00	24
W15A-1-PC	Deaf Child Area, SEE DRAWING DETAIL	36	36	0	9.00	5
W1-5L	Winding Road (W1-5 in MUTCD) with arrow curving to the left, to the right, to the left, then to the right	36	36	0	9.00	11
W1-5R	Winding Road (W1-5 in MUTCD) with arrow curving to the right, to the left, to the right, then to the left	36	36	0	9.00	7
W1-6	One-Direction Large Arrow as per MUTCD	48	24	0	8.00	40
W16-2aP	500 FT plaque as per MUTCD	24	12	0	2.00	1
W16-3P-PC0.5	1/2 Mile (2-line plaque) (W16-3P in MUTCD)	24	24	0	4.00	1
W16-3P-PC0.75	3/4 Mile (2-line plaque) (W16-3P in MUTCD)	24	24	0	4.00	1
W16-3P-PC1.0	1 Mile (2-line plaque) (W16-3P in MUTCD)	24	24	0	4.00	1
W16-6PL	Supplemental Arrow (W16-6P in MUTCD) with arrow pointing to the left	24	18	0	3.00	1
W16-7PL	Supplemental Arrow (W16-7P in MUTCD) with arrow pointing to the left	24	18	0	3.00	3
W16-8aP*	Advance Street Name (2-line plaque), SEE DRAWING DETAIL for names and quantities	36	15	0	3.75	2
W16-8P*	Advance Street Name (1-line plaque), SEE DRAWING DETAIL for names and quantities	36	8	0	2.00	18
W16-9P	Ahead (plaque) as per MUTCD	24	12	0	2.00	10
W16-I101-C	Church Entrance, SEE DRAWING DETAIL	36	36	0	9.00	8

Master Code List

ROUTE NO.	SECTION	COUNTY	TOTAL SHEETS	SHEET NO.
Various	12-00178-00-SP	Peoria	156	6
FED. ROAD DIST. NO. 7		ILLINOIS	PROJECT: HSIP-0143(059)	
CONTRACT NO. 89654				

Code	Description	Width (Inches)	Height (Inches)	Dimension 3 (Inches)	Square Feet	Number of Signs
W16-I101-CM	Cemetery Entrance, SEE DRAWING DETAIL	36	36	0	9.00	2
W16-I101-H	Hidden Entrance, SEE DRAWING DETAIL	36	36	0	9.00	26
W16-I101-MP	Mobile Park Entrance, SEE DRAWING DETAIL	36	36	0	9.00	2
W16-I101-P	Park Entrance, SEE DRAWING DETAIL	36	36	0	9.00	2
W16-I101-T	Truck Entrance, SEE DRAWING DETAIL	36	36	0	9.00	2
W16-P-PC	Center Pier, SEE DRAWING DETAIL	24	24	0	4.00	2
W1-7	Two-Direction Large Arrow as per MUTCD	48	24	0	8.00	99
W17-1	Speed Bump as per MUTCD	36	36	0	9.00	13
W1-PC-a	Slow, SEE DRAWING DETAIL	36	36	0	9.00	1
W1-PC-b	Slow Dangerous Curve, SEE DRAWING DETAIL	36	36	0	9.00	2
W20-3	Road Closed Ahead, Note: yellow background with black text	36	36	0	9.00	2
W20-3-PC	Road Closed, SEE DRAWING DETAIL, Note: yellow background with black text	36	36	0	9.00	9
W20-3-PC500	Road Closed 500 FT (W20-3 in MUTCD), Note: yellow background with black text	36	36	0	9.00	1
W20-3-PC750	Road Closed 750 FT (W20-3 in MUTCD), Note: yellow background with black text	36	36	0	9.00	1
W2-1	Cross Road as per MUTCD	36	36	0	9.00	34
W2-2	Side Road as per MUTCD	36	36	0	9.00	28
W2-4	T-Symbol as per MUTCD	36	36	0	9.00	2
W2-5	Y-Symbol as per MUTCD	36	36	0	9.00	1
W2-7R	Offset Side Roads as per MUTCD	36	36	0	9.00	3
W2-8R-PC	Triple Offset Side Roads (W2-8 in MUTCD) modified to include 3 offset side roads on the right	36	36	0	9.00	1
W3-1	Stop Ahead as per MUTCD	36	36	0	9.00	210
W3-2	Yield Ahead as per MUTCD	36	36	0	9.00	7
W3-3	Signal Ahead as per MUTCD	36	36	0	9.00	37
W3-4	Be Prepared to Stop as per MUTCD	36	36	0	9.00	1
W3-5-PC20	Reduced Speed Limit Ahead (W3-5 in MUTCD) with Speed Limit 20	36	36	0	9.00	2
W3-5-PC25	Reduced Speed Limit Ahead (W3-5 in MUTCD) with Speed Limit 25	36	36	0	9.00	2
W3-5-PC30	Reduced Speed Limit Ahead (W3-5 in MUTCD) with Speed Limit 30	36	36	0	9.00	8
W3-5-PC35	Reduced Speed Limit Ahead (W3-5 in MUTCD) with Speed Limit 35	36	36	0	9.00	3
W3-5-PC40	Reduced Speed Limit Ahead (W3-5 in MUTCD) with Speed Limit 40	36	36	0	9.00	5
W3-5-PC45	Reduced Speed Limit Ahead (W3-5 in MUTCD) with Speed Limit 45	36	36	0	9.00	4
W4-1L	Merge (W4-1 in MUTCD) with major traffic on the right and merging traffic on the left	36	36	0	9.00	1
W4-2L	Lane Ends (W4-2 in MUTCD) with left lane ending	36	36	0	9.00	1
W4-2R	Lane Ends (W4-2 in MUTCD) with right lane ending	36	36	0	9.00	5
W4-4P	Cross Traffic Does Not Stop (plaque) as per MUTCD	36	18	0	4.50	11
W5-1	Road Narrows as per MUTCD	36	36	0	9.00	7
W5-1-PC	Narrow Winding Road, SEE DRAWING DETAIL	36	36	0	9.00	2
W5-2	Narrow Bridge as per MUTCD	36	36	0	9.00	6
W5-3	One Lane Bridge as per MUTCD	36	36	0	9.00	8
W6-1	Divided Highway as per MUTCD	36	36	0	9.00	10
W6-2	Divided Highway Ends as per MUTCD	36	36	0	9.00	4
W6-3	Two-Way Traffic as per MUTCD	36	36	0	9.00	1
W7-1	Hill as per MUTCD	36	36	0	9.00	11
W7-2P-PC	Hill, SEE DRAWING DETAIL	24	18	0	3.00	1
W7-3aP-PC1.0	Next 1 Mile (plaque) (W7-3aP in MUTCD)	24	18	0	3.00	2
W7-3aP-PC1.5	Next 1-1/2 Miles (plaque) (W7-3aP in MUTCD)	24	18	0	3.00	1
W7-3aP-PC2.0	Next 2 Miles (plaque) (W7-3aP in MUTCD)	24	18	0	3.00	1
W8-1	Bump as per MUTCD	36	36	0	9.00	2
W8-14	Fallen Rocks as per MUTCD	36	36	0	9.00	2
W8-18	Road May Flood as per MUTCD	36	36	0	9.00	5
W8-3	Pavement Ends as per MUTCD	36	36	0	9.00	3
W8-5	Slippery When Wet as per MUTCD	36	36	0	9.00	1

Master Code List

ROUTE NO.	SECTION	COUNTY	TOTAL SHEETS	SHEET NO.
Various	12-00178-00-SP	Peoria	156	7
FED. ROAD DIST. NO. 7		ILLINOIS	PROJECT: HSIP-0143(059)	
CONTRACT NO. 89654				

Code	Description	Width (Inches)	Height (Inches)	Dimension 3 (Inches)	Square Feet	Number of Signs
W8-5P-PC	Keep Right, SEE DRAWING DETAIL	24	18	0	3.00	3
W8-8	Rough Road as per MUTCD	36	36	0	9.00	10
W8-9	Low Shoulder as per MUTCD	36	36	0	9.00	1
W9-1R	Right Lane Ends (W9-1 in MUTCD)	36	36	0	9.00	2
W9-2L	Left Lane Ends (W9-1 in MUTCD)	36	36	0	9.00	1
<b>Total</b>						<b>5014</b>

\*NOTE: W16-8aP and W16-8P signs have multiple messages and widths. Widths shall be adjusted to fit each message as seen in the quantities for each agency.

ROUTE NO.	SECTION	COUNTY	TOTAL SHEETS	SHEET NO.
VARIOUS	12-00178-00-SP	PEORIA	156	8
FEDERAL ROAD DISTRICT NO. 7		ILLINOIS	PROJECT: HSIP-0143(059)	
CONTRACT NO. 89654				

# Special Sign Details

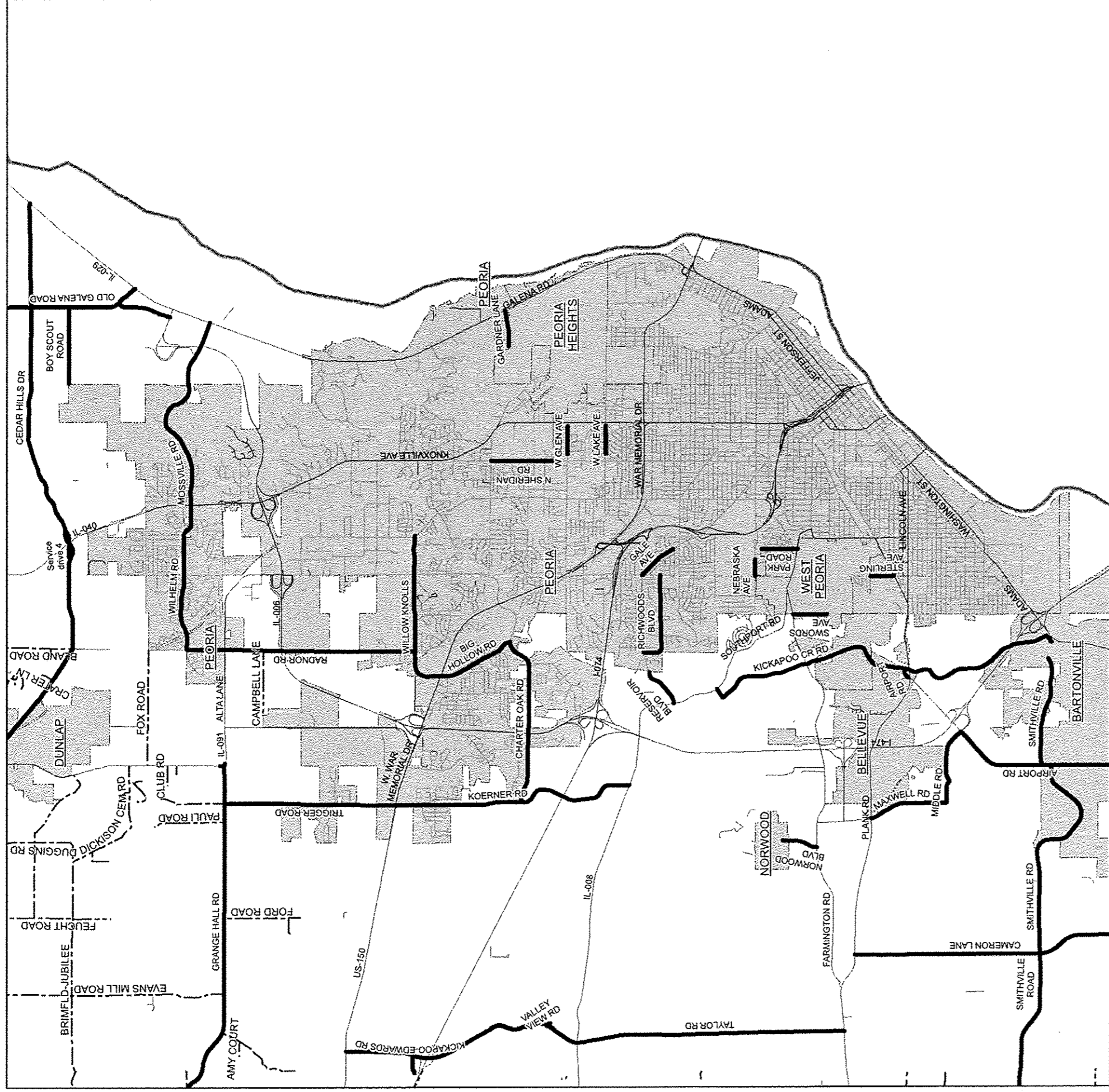
<p>R11-2-PC 48x30</p>		<p>R3-8-PC1 30x30</p>		<p>R3-8-PC2 30x30</p>		<p>R3-8-PC3 36x36</p>		<p>R5-2-PC 24x36</p>		<p>R5-4-PC 24x30</p>		
<p>R7-1 12x18</p>	<p>R7-1D 12x18</p>	<p>R7-1DO 12x18</p>	<p>R7-1FL 12x18</p>	<p>R7-1FS 12x18</p>	<p>R7-1HTC 12x18</p>	<p>R7-1L 12x18</p>	<p>R7-1LR 12x18</p>	<p>R7-1PO 12x18</p>	<p>R7-1R 12x18</p>	<p>R7-1TS 12x18</p>	<p>R7-2 12x18</p>	<p>R7-2AM 12x18</p>
<p>W10-15-PC 36x36</p>	<p>W15A-1-PC 36x36</p>	<p>W16-1101-C 36x36</p>	<p>W16-1101-CM 36x36</p>	<p>W16-1101-H 36x36</p>	<p>W16-1101-MP 36x36</p>	<p>W16-1101-P 36x36</p>	<p>W16-1101-T 36x36</p>					
<p>W16-P-PC 24x24</p>	<p>W1-PC-a 36x36</p>	<p>W1-PC-b 36x36</p>	<p>W20-3-PC 36x36</p>	<p>W5-1-PC 36x36</p>	<p>W7-2P-PC 24x18</p>	<p>W8-5P-PC 24x18</p>						

Note: All dimensions shown are in inches.

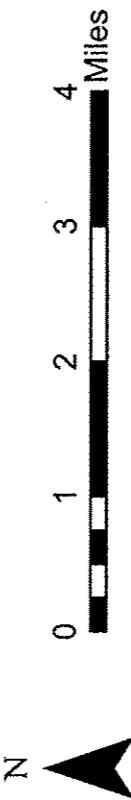




# Peoria County Highways within City of Peoria



ROUTE NO.	SECTION	COUNTY	TOTAL SHEETS	SHEET NO.
Various	12-00178-00-SP	Peoria	156	10
FED. ROAD DIST. NO. 7		ILLINOIS	PROJECT: HSP-0143(059)	
CONTRACT NO. 89654				



**Legend**

- County Boundary
- City/Town Limits
- State Highways
- County Highways
- Township Roads
- City Roads
- Sign Locations

Peoria County Highway Quantities

ROUTE NO.	SECTION	COUNTY	TOTAL SHEETS	SHEET NO.
Various	12-00178-00-SP	Peoria	156	11
FED. ROAD DIST. NO. 7		ILLINOIS	PROJECT: HSIP-0143(059)	
CONTRACT NO. 89654				

Road Name	Route Number	Miles From Start	Existing Message	Proposed Code	Square Feet	Number of Posts	Post Length	Total Post Length	Direction Facing	Side of Road	Road Start Location	Road End Location
Streitmatter	D15	0.14	BIKE SYM	W11-1	9.00	1	15	15	West	South	IL Rt 91	Holmes Rd
Streitmatter	D15	0.15	STOP AHEAD	W3-1	9.00	1	15	15	East	North	IL Rt 91	Holmes Rd
Streitmatter	D15	0.32	BIKE XING	W11-1	9.00	1	15	15	East	North	IL Rt 91	Holmes Rd
Streitmatter	D15	0.6	NPZ	W14-3	3.90	1	15	15	West	North	IL Rt 91	Holmes Rd
Streitmatter	D15	0.88	NPZ	W14-3	3.90	1	15	15	East	South	IL Rt 91	Holmes Rd
Streitmatter	D15	1.02	STOP	R1-1	9.00	1	15	15	North	North	IL Rt 91	Holmes Rd
Streitmatter	D15	1.03	STOP	R1-1	9.00	1	15	15	South	South	IL Rt 91	Holmes Rd
Streitmatter	D15	1.21	NPZ	W14-3	3.90	1	15	15	West	North	IL Rt 91	Holmes Rd
Streitmatter	D15	1.49	NPZ	W14-3	3.90	1	15	15	East	South	IL Rt 91	Holmes Rd
Streitmatter	D15	1.94	NPZ	W14-3	3.90	1	15	15	West	North	IL Rt 91	Holmes Rd
Streitmatter	D15	2.04	STOP	R1-1	9.00	1	15	15	North	North	IL Rt 91	Holmes Rd
Streitmatter	D15	2.22	NPZ	W14-3	3.90	1	15	15	East	South	IL Rt 91	Holmes Rd
Streitmatter	D15	2.96	STOP AHEAD	W3-1	9.00	1	15	15	West	South	IL Rt 91	Holmes Rd
Streitmatter	D15	3.05	STOP	R1-1	9.00	1	15	15	North	North	IL Rt 91	Holmes Rd
Streitmatter	D15	3.06	STOP	R1-1	9.00	1	15	15	South	South	IL Rt 91	Holmes Rd
Streitmatter	D15	3.7	NPZ	W14-3	3.90	1	15	15	West	North	IL Rt 91	Holmes Rd
Streitmatter	D15	3.97	NPZ	W14-3	3.90	1	15	15	East	South	IL Rt 91	Holmes Rd
Streitmatter	D15	4	STOP	R1-1	9.00	1	15	15	West	South	IL Rt 91	Holmes Rd
Truitt	D19	0	CLASS 2 TRUCK ROUTE	R5-I102	4.00	1	15	15	West	South	IL Rt 40	BRADLEY AVE
Truitt	D19	0	NPZ	W14-3	3.90	1	15	15	West	North	IL Rt 40	BRADLEY AVE
Truitt	D19	0.07	UNLAWFUL PASS BUS	S4-I105	6.25	1	15	15	West	South	IL Rt 40	BRADLEY AVE
Truitt	D19	0.2	STOP AHEAD	W3-1	9.00	1	15	15	East	North	IL Rt 40	BRADLEY AVE
Truitt	D19	0.4	NPZ	W14-3	3.90	1	15	15	East	South	IL Rt 40	BRADLEY AVE
Truitt	D19	0.8	CROSSROAD SYM	W2-1	9.00	1	15	15	West	South	IL Rt 40	BRADLEY AVE
Truitt	D19	1	STOP	R1-1	9.00	1	15	15	East	North	IL Rt 40	BRADLEY AVE
Truitt	D19	1	STOP	R1-1	9.00	1	15	15	North	North	IL Rt 40	BRADLEY AVE
Truitt	D19	1.03	NPZ	W14-3	3.90	1	15	15	West	North	IL Rt 40	BRADLEY AVE
Truitt	D19	1.1	50MPH	W13-1P-PC50	2.25	0	0	0	West	South	IL Rt 40	BRADLEY AVE
Truitt	D19	1.1	LRLR SYM	W1-5L	9.00	1	15	15	West	South	IL Rt 40	BRADLEY AVE
Truitt	D19	1.1	CROSSROAD SYM	W2-1	9.00	1	15	15	East	North	IL Rt 40	BRADLEY AVE
Truitt	D19	1.3	NPZ	W14-3	3.90	1	15	15	East	South	IL Rt 40	BRADLEY AVE
Truitt	D19	1.4	NPZ	W14-3	3.90	1	15	15	West	North	IL Rt 40	BRADLEY AVE
Truitt	D19	1.8	CURVE RIGHT SYM	W1-2R	9.00	1	15	15	West	South	IL Rt 40	BRADLEY AVE
Truitt	D19	2.1	STOP	R1-1	9.00	1	15	15	North	North	IL Rt 40	BRADLEY AVE
Truitt	D19	2.2	LRLR SYM	W1-5L	9.00	1	15	15	West	South	IL Rt 40	BRADLEY AVE
Truitt	D19	2.2	50MPH	W13-1P-PC50	2.25	0	0	0	West	South	IL Rt 40	BRADLEY AVE
Truitt	D19	2.5	UNLAWFUL BUS PASS	S4-I105	6.25	1	15	15	West	South	IL Rt 40	BRADLEY AVE
Truitt	D19	2.8	SCHOOL BUS STOP AHEAD	S3-1	9.00	1	15	15	East	North	IL Rt 40	BRADLEY AVE
Truitt	D19	3.49	LRLR CURVE	W1-5L	9.00	1	15	15	East	North	IL Rt 40	BRADLEY AVE
Truitt	D19	3.49	50MPH	W13-1P-PC50	2.25	0	0	0	East	North	IL Rt 40	BRADLEY AVE
Truitt	D19	3.5	RLRL	W1-5R	9.00	1	15	15	West	South	IL Rt 40	BRADLEY AVE
Truitt	D19	3.5	50MPH	W13-1P-PC50	2.25	0	0	0	West	South	IL Rt 40	BRADLEY AVE
Truitt	D19	4.48	NPZ	W14-3	3.90	1	15	15	East	South	IL Rt 40	BRADLEY AVE
Truitt	D19	4.49	WINDING RLRL	W1-5R	9.00	1	15	15	East	North	IL Rt 40	BRADLEY AVE
Truitt	D19	4.49	50 MPH	W13-1P-PC50	2.25	0	0	0	East	North	IL Rt 40	BRADLEY AVE
Truitt	D19	4.51	NO PASS STOPPED BUS	S4-I105	6.25	1	15	15	East	North	IL Rt 40	BRADLEY AVE
Truitt	D19	4.58	CLASS II TRUCK ROUTE	R5-I102	4.00	1	15	15	East	North	IL Rt 40	BRADLEY AVE
Truitt	D19	4.61	STOP	R1-1	9.00	1	15	15	South	South	IL Rt 40	BRADLEY AVE
Truitt	D19	4.66	STOP	R1-1	9.00	1	15	15	West	South	IL Rt 40	BRADLEY AVE
Truitt	D19	4.72	STOP	R1-1	9.00	1	15	15	North	North	IL Rt 40	BRADLEY AVE
Truitt	D19	4.75	CLASS II TRUCK ROUTE	R5-I102	4.00	1	15	15	West	South	IL Rt 40	BRADLEY AVE

Peoria County Highway Quantities

ROUTE NO.	SECTION	COUNTY	TOTAL SHEETS	SHEET NO.
Various	12-00178-00-SP	Peoria	156	12
FED. ROAD DIST. NO. 7		ILLINOIS	PROJECT: HSIP-0143(059)	
CONTRACT NO. 89654				

Road Name	Route Number	Miles From Start	Existing Message	Proposed Code	Square Feet	Number of Posts	Post Length	Total Post Length	Direction Facing	Side of Road	Road Start Location	Road End Location
Truitt	D19	5.01	CROSS RD SYM	W2-1	9.00	1	15	15	West	South	IL Rt 40	BRADLEY AVE
Truitt	D19	5.01	BLUE RIDGE RD	W16-8P	2.00	0	0	0	West	South	IL Rt 40	BRADLEY AVE
Truitt	D19	5.21	STOP	R1-1	9.00	1	15	15	South	South	IL Rt 40	BRADLEY AVE
Truitt	D19	5.28	Blue Ridge	W16-8P	2.00	0	0	0	East	North	IL Rt 40	BRADLEY AVE
Truitt	D19	5.28	X Road Sym	W2-1	9.00	1	15	15	East	North	IL Rt 40	BRADLEY AVE
Truitt	D19	5.6	NPZ	W14-3	3.90	1	15	15	West	North	IL Rt 40	BRADLEY AVE
Truitt	D19	5.8	NPZ	W14-3	3.90	1	15	15	East	South	IL Rt 40	BRADLEY AVE
Truitt	D19	6.5	Speed Zone Ahead 30 MPH	W3-5-PC30	9.00	0	0	0	West	South	IL Rt 40	BRADLEY AVE
Truitt	D19	6.55	SPEED LIMIT 30 MPH	R2-1-PC30	5.00	1	15	15	West	South	IL Rt 40	BRADLEY AVE
Truitt	D19	6.55	SPEED LIMIT 55	R2-1-PC55	5.00	1	15	15	East	North	IL Rt 40	BRADLEY AVE
Truitt	D19	6.6	STOP	R1-1	9.00	1	15	15	North	North	IL Rt 40	BRADLEY AVE
Truitt	D19	6.7	STOP AHEAD	W3-1	9.00	1	15	15	West	South	IL Rt 40	BRADLEY AVE
Truitt	D19	6.71	YIELD	R1-1	9.00	1	15	15	North	North	IL Rt 40	BRADLEY AVE
Truitt	D19	6.76	CLASS II TRUCK ROUTE	R5-I102	4.00	1	15	15	East	North	IL Rt 40	BRADLEY AVE
Laura	D20A	0	STOP	R1-1	9.00	1	15	15	South	South	CEDAR BLUFF RD	Daily Rd
Laura	D20A	0.24	NPZ	W14-3	3.90	1	15	15	West	North	CEDAR BLUFF RD	Daily Rd
Laura	D20A	0.45	NPZ	W14-3	3.90	1	15	15	East	South	CEDAR BLUFF RD	Daily Rd
Laura	D20A	0.79	NPZ	W14-3	3.90	1	15	15	West	North	CEDAR BLUFF RD	Daily Rd
Laura	D20A	0.82	STOP AHEAD	W3-1	9.00	1	15	15	West	South	CEDAR BLUFF RD	Daily Rd
Laura	D20A	1.02	NPZ	W14-3	3.90	1	15	15	East	South	CEDAR BLUFF RD	Daily Rd
Laura	D20A	1.02	STOP	R1-1	9.00	1	15	15	West	South	CEDAR BLUFF RD	
Laura	D20A	1.02	4-WAY	R1-3P	0.75	0	0	0	West	South	CEDAR BLUFF R	Daily Rd
Laura	D20A	1.03	4-WAY	R1-3P	0.75	0	0	0	East	North	CEDAR BLUFF R	Daily Rd
Laura	D20A	1.03	STOP	R1-1	9.00	1	15	15	East	North	CEDAR BLUFF R	Daily Rd
Laura	D20A	1.25	Stop Ahead	W3-1	9.00	1	15	15	East	North	CEDAR BLUFF R	Daily Rd
Laura	D20A	2.85	STOP AHEAD	W3-1	9.00	1	15	15	West	South	CEDAR BLUFF RD	Daily Rd
Laura	D20A	3.23	STOP AHEAD	W3-1	9.00	1	15	15	East	North	CEDAR BLUFF RD	Daily Rd
Laura	D20A	4.04	STOP	R1-1	9.00	1	15	15	South	South	CEDAR BLUFF RD	Daily Rd
Laura	D20A	4.04	STOP	R1-1	9.00	1	15	15	North	North	CEDAR BLUFF RD	Daily Rd
Laura	D20A	4.82	STOP AHEAD	W3-1	9.00	1	15	15	West	South	CEDAR BLUFF RD	Daily Rd
Laura	D20A	5.05	STOP	R1-3P	0.75	1	15	15	West	South	CEDAR BLUFF RD	Daily Rd
Laura	D20A	5.05	4WAY	R1-3P	0.75	0	0	0	West	South	CEDAR BLUFF RD	Daily Rd
Laura	D20A	5.07	4WAY	R1-3P	0.75	0	0	0	East	North	CEDAR BLUFF RD	Daily Rd
Laura	D20A	5.07	STOP	R1-1	9.00	1	15	15	East	North	CEDAR BLUFF RD	Daily Rd
Laura	D20A	5.2	STOP AHEAD	W3-1	9.00	1	15	15	East	North	CEDAR BLUFF RD	Daily Rd
Laura	D20A	6.04	STOP	R1-1	9.00	1	15	15	North	North	CEDAR BLUFF RD	Daily Rd
Laura	D20A	6.05	STOP	R1-1	9.00	1	15	15	South	South	CEDAR BLUFF R	Daily Rd
Laura	D20A	7.48	<-->	W1-7	8.00	1	15	15	South	North	CEDAR BLUFF R	Daily Rd
Laura	D20A	7.98	STOP	R1-1	9.00	1	15	15	North	North	CEDAR BLUFF R	Daily Rd
Laura	D20A	7.99	STOP	R1-1	9.00	1	15	15	South	South	CEDAR BLUFF R	Daily Rd
Laura	D20A	8.26	NPZ	W14-3	3.90	1	15	15	West	North	CEDAR BLUFF R	Daily Rd
Laura	D20A	8.48	STOP	R1-1	9.00	1	15	15	North	North	CEDAR BLUFF R	Daily Rd
Daily Rd	D20B	0.01	WT LIMIT 8 TONS	R12-1-PC8	5.00	1	15	15	West	South	Laura	IL RT 90
Daily Rd	D20B	0.15	STOP AHEAD	W3-1	9.00	1	15	15	North	West	Laura	IL RT 90
Daily Rd	D20B	0.2	NPZ	W14-3	3.90	1	15	15	South	West	Laura	IL RT 90
Daily Rd	D20B	0.2	NPZ	W14-3	3.90	1	15	15	South	East	Laura	IL RT 90
Daily Rd	D20B	0.23	RXR	W10-1	7.07	1	15	15	South	East	Laura	IL RT 90
Daily Rd	D20B	0.35	35 MPH	W3-5-PC35	9.00	0	0	0	South	East	Laura	IL RT 90
Daily Rd	D20B	0.41	RXR	W10-1	7.07	1	15	15	North	West	Laura	IL RT 90
Daily Rd	D20B	0.42	TRUCK XING	W11-10	9.00	1	15	15	South	East	Laura	IL RT 90
Daily Rd	D20B	0.42	Truck Xing Sym	W11-10	9.00	1	15	15	North	West	Laura Rd	IL Rt 90

Peoria County Highway Quantities

ROUTE NO.	SECTION	COUNTY	TOTAL SHEETS	SHEET NO.
Various	12-00178-00-SP	Peoria	156	13
FED. ROAD DIST. NO. 7		ILLINOIS	PROJECT: HSIP-0143(059)	
CONTRACT NO. 89654				

Road Name	Route Number	Miles From Start	Existing Message	Proposed Code	Square Feet	Number of Posts	Post Length	Total Post Length	Direction Facing	Side of Road	Road Start Location	Road End Location
Daily Rd	D20B	0.48	SL 35	R2-1-PC35	5.00	1	15	15	South	East	Laura	IL RT 90
Daily Rd	D20B	0.48	NPZ	W14-3	3.90	0	0	0	North	East	Laura	IL RT 90
Daily Rd	D20B	0.5	STOP	R1-1	9.00	1	15	15	West	West	Laura	IL RT 90
Daily Rd	D20B	0.51	STOP	R1-1	9.00	1	15	15	East	East	Laura	IL RT 90
Daily Rd	D20B	0.55	TRUCK XING	W11-10	9.00	1	15	15	North	West	Laura	IL RT 90
Daily Rd	D20B	0.56	STOP	R1-1	9.00	1	15	15	West	West	Laura	IL RT 90
Daily Rd	D20B	0.64	STOP	R1-1	9.00	1	15	15	West	West	Laura	IL RT 90
Daily Rd	D20B	0.66	NPZ	W14-3	3.90	1	15	15	West		Laura	IL RT 90
Daily Rd	D20B	0.66	SL 35	R2-1-PC35	5.00	0	0	0	North	West	Laura	IL RT 90
Daily Rd	D20B	0.75	35 MPH	W3-5-PC35	9.00	0	0	0	North	West	Laura	IL RT 90
Daily Rd	D20B	0.84	STOP AHEAD	W3-1	9.00	1	15	15	South	East	Laura	IL RT 90
Daily Rd	D20B	0.96	NPZ	W14-3	3.90	1	15	15	North	East	Laura	IL RT 90
Akron	D22A	0	STOP	R1-1	9.00	1	15	15	East	North	CEDAR BLUFF RD	90
Akron	D22A	0.11	STOP AHEAD	W3-1	9.00	1	15	15	East	North	Princ-Jubilee	IL Rt 40
Akron	D22A	0.83	30 MPH	W13-1P-PC30	2.25	0	0	0	West	North	Princ-Jubilee	IL Rt 40
Akron	D22A	0.83	L-R Curve	W1-4L	9.00	2	15	30	West	North	Princ-Jubilee	IL Rt 40
Akron	D22A	0.83	LR CURVE	W1-4L	9.00	2	15	30	West	South	Princ-Jubilee	IL Rt 40
Akron	D22A	0.83	30MPH	W13-1P-PC30	2.25	0	0	0	West	South	Princ-Jubilee	IL Rt 40
Akron	D22A	0.87	NPZ	W14-3	3.90	1	15	15	West	North	Princ-Jubilee	IL Rt 40
Akron	D22A	1	STOP	R1-1	9.00	1	15	15	East	North	Princ-Jubilee	IL Rt 40
Akron	D22A	1	<--	W1-7	8.00	2	15	30	East	North	Princ-Jubilee	IL Rt 40
Akron	D22A	1.01	STOP	R1-1	9.00	1	15	15	West	South	Princ-Jubilee	IL Rt 40
Akron	D22A	1.01	<-->	W1-7	8.00	2	15	30	West	South	Princ-Jubilee	IL Rt 40
Akron	D22A	1.17	30 MPH	W13-1P-PC30	2.25	0	0	0	East	South	Princ-Jubilee	IL Rt 40
Akron	D22A	1.17	30 MPH	W13-1P-PC30	2.25	0	0	0	East	North	Princ-Jubilee	IL Rt 40
Akron	D22A	1.17	L-R Curve	W1-4L	9.00	2	15	30	East	South	Princ-Jubilee	IL Rt 40
Akron	D22A	1.17	L-R Curve	W1-4L	9.00	2	15	30	East	North	Princ-Jubilee	IL Rt 40
Akron	D22A	1.55	NPZ	W14-3	3.90	1	15	15	East	South	Princ-Jubilee	IL Rt 40
Akron	D22A	2	NPZ	W14-3	3.90	1	15	15	West	North	Princ-Jubilee	IL Rt 40
Akron	D22A	2	STOP	R1-1	9.00	1	15	15	North	North	Princ-Jubilee	IL Rt 40
Akron	D22A	2.01	STOP	R1-1	9.00	1	15	15	South	South	Princ-Jubilee	IL Rt 40
Akron	D22A	2.45	NPZ	W14-3	3.90	1	15	15	East	South	Princ-Jubilee	IL Rt 40
Akron	D22A	2.65	NPZ	W14-3	3.90	1	15	15	West	North	Princ-Jubilee	IL Rt 40
Akron	D22A	2.67	BIKE SYM	W11-1	9.00	1	15	15	West	South	Princ-Jubilee	IL Rt 40
Akron	D22A	2.84	BIKE SYM	W11-1	9.00	1	15	15	East	North	Princ-Jubilee	IL Rt 40
Akron	D22A	2.9	NPZ	W14-3	3.90	1	15	15	East	South	Princ-Jubilee	IL Rt 40
Akron	D22A	3.05	STOP	R1-1	9.00	1	15	15	North	North	Princ-Jubilee	IL Rt 40
Akron	D22A	3.05	STOP	R1-1	9.00	1	15	15	South	South	Princ-Jubilee	IL Rt 40
Akron	D22A	3.3	NPZ	W14-3	3.90	1	15	15	West	North	Princ-Jubilee	IL Rt 40
Akron	D22A	3.9	NPZ	W14-3	3.90	1	15	15	East	South	Princ-Jubilee	IL Rt 40
Akron	D22A	4	NPZ	W14-3	3.90	1	15	15	West	North	Princ-Jubilee	IL Rt 40
Akron	D22A	4.05	STOP	R1-1	9.00	1	15	15	North	North	Princ-Jubilee	IL Rt 40
Akron	D22A	4.06	STOP	R1-1	9.00	1	15	15	South	South	Princ-Jubilee	IL Rt 40
Akron	D22A	4.2	NPZ	W14-3	3.90	1	15	15	East	South	Princ-Jubilee	IL Rt 40
Akron	D22A	4.22	NPZ	W14-3	3.90	1	15	15	West	North	Princ-Jubilee	IL Rt 40
Akron	D22A	4.7	NPZ	W14-3	3.90	1	15	15	East	South	Princ-Jubilee	IL Rt 40
Akron	D22A	4.89	STOP AHEAD	W3-1	9.00	1	15	15	West	South	Princ-Jubilee	IL Rt 40
Akron	D22A	5.12	NPZ	W14-3	3.90	1	15	15	West	North	Princ-Jubilee	IL Rt 40
Akron	D22A	5.18	STOP AHEAD	W3-1	9.00	1	15	15	East	North	Princ-Jubilee	IL Rt 40
Akron	D22A	5.3	NPZ	W14-3	3.90	1	15	15	East	South	Princ-Jubilee	IL Rt 40
Akron	D22A	5.48	Ahead	W16-9P	2.00	0	0	0	West	South	Princ-Jubilee	IL Rt 40

Peoria County Highway Quantities

ROUTE NO.	SECTION	COUNTY	TOTAL SHEETS	SHEET NO.
Various	12-00178-00-SP	Peoria	156	14
FED. ROAD DIST. NO. 7		ILLINOIS	PROJECT: HSIP-0143(059)	
CONTRACT NO. 89654				

Road Name	Route Number	Miles From Start	Existing Message	Proposed Code	Square Feet	Number of Posts	Post Length	Total Post Length	Direction Facing	Side of Road	Road Start Location	Road End Location
Akron	D22A	5.48	One Lane Bridge	W5-3	9.00	1	15	15	West	South	Princ-Jubilee	IL Rt 40
Akron	D22A	5.51	NPZ	W14-3	3.90	1	15	15	West	North	Princ-Jubilee	IL Rt 40
Akron	D22A	5.59	STOP	R1-1	9.00	1	15	15	North	North	Princ-Jubilee	IL Rt 40
Akron	D22A	5.65	One Lane Bridge	W5-3	9.00	1	15	15	West	South	Princ-Jubilee	IL Rt 40
Akron	D22A	5.7	//	OM3-L	3.00	1	15	15	West	North	Princ-Jubilee	IL Rt 40
Akron	D22A	5.7	//	OM3-R	3.00	1	15	15	West	South	Princ-Jubilee	IL Rt 40
Akron	D22A	5.72	//	OM3-L	3.00	1	15	15	East	South	Princ-Jubilee	IL Rt 40
Akron	D22A	5.72	//	OM3-R	3.00	1	15	15	East	North	Princ-Jubilee	IL Rt 40
Akron	D22A	5.75	One Lane Bridge	W5-3	9.00	1	15	15	East	North	Princ-Jubilee	IL Rt 40
Akron	D22A	5.78	NPZ	W14-3	3.90	1	15	15	East	South	Princ-Jubilee	IL Rt 40
Akron	D22A	5.79	// MARKER SYM	OM3-R	3.00	1	15	15	West	South	Princ-Jubilee	IL Rt 40
Akron	D22A	5.79	// MARKER SYM	OM3-L	3.00	1	15	15	West	North	Princ-Jubilee	IL Rt 40
Akron	D22A	5.8	// MARKER SYM	OM3-R	3.00	1	15	15	East	North	Princ-Jubilee	IL Rt 40
Akron	D22A	5.8	// MARKER SYM	OM3-L	3.00	1	15	15	East	South	Princ-Jubilee	IL Rt 40
Akron	D22A	6.07	NPZ	W14-3	3.90	1	15	15	West	North	Princ-Jubilee	IL Rt 40
Akron	D22A	6.18	RXR	W10-1	7.07	1	15	15	West	South	Princ-Jubilee	IL Rt 40
Akron	D22A	6.33	STOP	R1-1	9.00	1	15	15	North	North	Princ-Jubilee	IL Rt 40
Akron	D22A	6.46	RXR	W10-1	7.07	1	15	15	East	North	Princ-Jubilee	IL Rt 40
Akron	D22A	6.57	NPZ	W14-3	3.90	1	15	15	East	South	Princ-Jubilee	IL Rt 40
Akron	D22A	7	Ahead	W16-9P	2.00	0	0	0	East	North	Princ-Jubilee	IL Rt 40
Akron	D22A	7	One Lane Bridge	W5-3	9.00	1	15	15	East	North	Princ-Jubilee	IL Rt 40
Akron	D22A	7.1	STOP	R1-1	9.00	1	15	15	North	North	Princ-Jubilee	IL Rt 40
Akron	D22A	7.11	STOP	R1-1	9.00	1	15	15	South	South	Princ-Jubilee	IL Rt 40
Akron	D22A	7.39	SCHOOL BUS STOP AHEAD	S3-1	9.00	1	15	15	East	North	Princ-Jubilee	IL Rt 40
Akron	D22A	7.44	STOP AHEAD	W3-1	9.00	1	15	15	West	South	Princ-Jubilee	IL Rt 40
Hallock	D22B	0.04	NO CLASS I II III TR RT	R5-2-PC	6.00	1	15	15	West	South	IL Rt 40	GALENA
Hallock	D22B	0.17	STOP AHEAD	W3-1	9.00	1	15	15	East	North	IL Rt 40	GALENA
Hallock	D22B	0.55	NPZ	W14-3	3.90	1	15	15	West	North	IL Rt 40	GALENA
Hallock	D22B	0.85	LT RT CURVE	W1-4L	9.00	1	15	15	West	South	IL Rt 40	GALENA
Hallock	D22B	0.85	25 MPH	W13-1P-PC25	2.25	0	0	0	West	South	IL Rt 40	GALENA
Hallock	D22B	0.95	STOP	R1-1	9.00	1	15	15	East	South	IL Rt 40	GALENA
Hallock	D22B	0.97	STOP	R1-1	9.00	1	15	15	South	South	IL Rt 40	GALENA
Hallock	D22B	0.97	STOP	R1-1	9.00	1	15	15	North	North	IL Rt 40	GALENA
Hallock	D22B	1.1	RLRL SYM	W1-5R	9.00	1	15	15	West	South	IL Rt 40	GALENA
Hallock	D22B	1.1	30MPH	W13-1P-PC30	2.25	1	15	15	West	South	IL Rt 40	GALENA
Hallock	D22B	1.14	LR CURVE	W1-4L	9.00	1	15	15	East	North	IL Rt 40	GALENA
Hallock	D22B	1.14	25 MPH	W13-1P-PC25	2.25	0	0	0	East	North	IL Rt 40	GALENA
Hallock	D22B	1.17	SCHOOL BUS STOP AHEAD	S3-1	9.00	1	15	15	West	South	IL Rt 40	GALENA
Hallock	D22B	1.4	SCHOOL BUS STOP AHEAD	S3-1	9.00	1	15	15	West	South	IL Rt 40	GALENA
Hallock	D22B	1.65	SCHOOL BUS STOP AHEAD	S3-1	9.00	1	15	15	East	North	IL Rt 40	GALENA
Hallock	D22B	1.97	SCHOOL BUS STOP AHEAD	S3-1	9.00	0	0	0	East	North	IL Rt 40	GALENA
Hallock	D22B	2	SCHOOL BUS STOP AHEAD	S3-1	9.00	1	15	15	South	West	IL Rt 40	GALENA
Hallock	D22B	2.11	STOP	R1-1	9.00	1	15	15	South	South	IL Rt 40	GALENA
Hallock	D22B	2.5	SCHOOL BUS STOP AHEAD	S3-1	9.00	1	15	15	West	South	IL Rt 40	GALENA
Hallock	D22B	2.57	SCHOOL BUS STOP AHEAD	S3-1	9.00	1	15	15	East	North	IL Rt 40	GALENA
Hallock	D22B	2.75	SCHOOL BUS STOP AHEAD	S3-1	9.00	1	15	15	East	North	IL Rt 40	GALENA
Hallock	D22B	2.96	STOP	R1-1	9.00	1	15	15	West	North	IL Rt 40	GALENA
Hallock	D22B	3.26	// MARKER SYM	OM3-R	3.00	1	15	15	West	South	IL Rt 40	GALENA
Hallock	D22B	3.26	// MARKER SYM	OM3-L	3.00	1	15	15	West	North	IL Rt 40	GALENA
Hallock	D22B	3.27	// MARKER SYM	OM3-L	3.00	1	15	15	East	South	IL Rt 40	GALENA
Hallock	D22B	3.27	// MARKER SYM	OM3-R	3.00	1	15	15	East	North	IL Rt 40	GALENA

Peoria County Highway Quantities

ROUTE NO.	SECTION	COUNTY	TOTAL SHEETS	SHEET NO.
Various	12-00178-00-SP	Peoria	156	15
FED. ROAD DIST. NO. 7		ILLINOIS	PROJECT: HSIP-0143(059)	
CONTRACT NO. 89654				

Road Name	Route Number	Miles From Start	Existing Message	Proposed Code	Square Feet	Number of Posts	Post Length	Total Post Length	Direction Facing	Side of Road	Road Start Location	Road End Location
Hallock	D22B	3.4	NARROW BRIDGE	W5-2	9.00	1	15	15	East	North	IL Rt 40	GALENA
Hallock	D22B	3.45	SCHOOL BUS STOP AHEAD	S3-1	9.00	1	15	15	West	South	IL Rt 40	GALENA
Hallock	D22B	3.5	CURVE LEFT	W1-2L	9.00	1	15	15	West	South	IL Rt 40	GALENA
Hallock	D22B	3.6	STOP	R1-1	9.00	1	15	15	South	South	IL Rt 40	GALENA
Hallock	D22B	3.68	SCHOOL BUS STOP AHEAD	S3-1	9.00	1	15	15	East	North	IL Rt 40	GALENA
Hallock	D22B	3.71	STOP AHEAD	W3-1	9.00	1	15	15	West	South	IL Rt 40	GALENA
Hallock	D22B	3.71	NPZ	W14-3	3.90	1	15	15	East	South	IL Rt 40	GALENA
Hallock	D22B	3.72	SHARP RT TURN	W1-1R	9.00	1	15	15	East	North	IL Rt 40	GALENA
Hallock	D22B	3.72	30 MPH	W13-1P-PC30	2.25	0	0	0	East	North	IL Rt 40	GALENA
Hallock	D22B	3.74	NO CLASS I II III TR RT	R5-2-PC	6.00	1	15	15	East	North	IL Rt 40	GALENA
Hallock	D22B	3.75	STOP	R1-1	9.00	1	15	15	West	South	IL Rt 40	GALENA
Peoria-Galesburg	D23	0.47	NPZ	W14-3	3.90	1	15	15	West	North	CEDAR BLUFF RD	ELMORE
Peoria-Galesburg	D23	0.75	NPZ	W14-3	3.90	1	15	15	East	South	CEDAR BLUFF RD	ELMORE
Peoria-Galesburg	D23	0.91	STOP AHEAD	W3-1	9.00	1	15	15	West	South	CEDAR BLUFF RD	ELMORE
Peoria-Galesburg	D23	1	STOP	R1-1	9.00	1	15	15	West	South	CEDAR BLUFF RD	ELMORE
Rome West	D24	0	STOP	R1-1	9.00	1	15	15	East	North	OLD GALENA	IL Rt 29
Rome West	D24	0.19	STOP AHEAD	W3-1	9.00	1	15	15	East	North	OLD GALENA	IL Rt 29
Rome West	D24	0.37	NPZ	W14-3	3.90	1	15	15	West	North	OLD GALENA	IL Rt 29
Rome West	D24	0.46	MOBILE HOME PARK	W16-1101-MP	9.00	1	15	15	West	South	OLD GALENA	IL Rt 29
Rome West	D24	0.47	NO PARKING	R7-1R	1.50	1	15	15	South	North	OLD GALENA	IL Rt 29
Rome West	D24	0.48	NO PARKING	R7-1LR	1.50	0	0	0	South	North	OLD GALENA	IL Rt 29
Rome West	D24	0.49	NO PARKING	R7-1L	1.50	1	15	15	South	North	OLD GALENA	IL Rt 29
Rome West	D24	0.55	STOP	R1-1	9.00	1	15	15	North	North	OLD GALENA	IL Rt 29
Rome West	D24	0.64	NPZ	W14-3	3.90	1	15	15	East	South	OLD GALENA	IL Rt 29
Rome West	D24	0.68	Mobile Park Entrance	W16-1101-MP	9.00	1	15	15	East	North	OLD GALENA	IL Rt 29
Rome West	D24	0.74	NPZ	W14-3	3.90	1	15	15	West	North	OLD GALENA	IL Rt 29
Rome West	D24	0.75	STOP	R1-1	9.00	1	15	15	North	North	OLD GALENA	IL Rt 29
Rome West	D24	0.99	OM Symbol	OM4-1	2.25	1	15	15	South	North	OLD GALENA	IL Rt 29
Rome West	D24	0.99	NPZ	W14-3	3.90	1	15	15	East	South	OLD GALENA	IL Rt 29
Rome West	D24	1	OM Symbols	OM4-1	2.25	1	15	15	South	North	OLD GALENA	IL Rt 29
Rome West	D24	1.01	<-->	W1-7	8.00	1	15	15	South	South	OLD GALENA	IL Rt 29
Rome West	D24	1.01	Stop Ahead	W3-1	9.00	1	15	15	South	East	OLD GALENA	IL Rt 29
Rome West	D24	1.02	STOP	R1-1	9.00	1	15	15	South	South	OLD GALENA	IL Rt 29
Rome West	D24	1.5	S.L. 55MPH	R2-1-PC55	5.00	1	15	15	East	North	OLD GALENA	IL Rt 29
Rome West	D24	1.51	STOP	R1-1	9.00	1	15	15	North	North	OLD GALENA	IL Rt 29
Rome West	D24	1.51	<-->	W1-7	8.00	1	15	15	North	South	OLD GALENA	IL Rt 29
Rome West	D24	1.54	NPZ	W14-3	3.90	1	15	15	West	North	OLD GALENA	IL Rt 29
Rome West	D24	1.54	S.L. 45	R2-1-PC45	5.00	1	15	15	West	South	OLD GALENA	IL Rt 29
Rome West	D24	1.79	NPZ	W14-3	3.90	1	15	15	East	South	OLD GALENA	IL Rt 29
Rome West	D24	1.81	NPZ	W14-3	3.90	0	0	0	West	North	OLD GALENA	IL Rt 29
Rome West	D24	1.81	SL 45	R2-1-PC45	5.00	0	0	0	East	North	OLD GALENA	IL Rt 29
Rome West	D24	1.86	STOP	R1-1	9.00	1	15	15	North	North	OLD GALENA	IL Rt 29
Rome West	D24	1.9	SL 45	R2-1-PC45	5.00	1	15	15	West	South	OLD GALENA	IL Rt 29
Rome West	D24	2	STOP	R1-1	9.00	1	15	15	North	North	OLD GALENA	IL Rt 29
Rome West	D24	2.12	TRUCKS AHEAD	W11-10	9.00	1	15	15	West	South	OLD GALENA	IL Rt 29
Rome West	D24	2.22	NPZ	W14-3	3.90	0	0	0	East	South	OLD GALENA	IL Rt 29
Rome West	D24	2.22	SL 45	R2-1-PC45	5.00	1	15	15	East	North	OLD GALENA	IL Rt 29
Rome West	D24	2.23	SL 45	R2-1-PC45	5.00	1	15	15	West	South	OLD GALENA	IL Rt 29
Rome West	D24	2.3	STOP	R1-1	9.00	1	15	15	North	North	OLD GALENA	IL Rt 29
Rome West	D24	2.32	NPZ	W14-3	3.90	0	0	0	West	North	OLD GALENA	IL Rt 29
Rome West	D24	2.49	TRUCKS AHEAD	W11-10	9.00	1	15	15	East	North	OLD GALENA	IL Rt 29

Peoria County Highway Quantities

ROUTE NO.	SECTION	COUNTY	TOTAL SHEETS	SHEET NO.
Various	12-00178-00-SP	Peoria	156	16
FED. ROAD DIST. NO. 7		ILLINOIS	PROJECT: HSIP-0143(059)	
CONTRACT NO. 89654				

Road Name	Route Number	Miles From Start	Existing Message	Proposed Code	Square Feet	Number of Posts	Post Length	Total Post Length	Direction Facing	Side of Road	Road Start Location	Road End Location
Rome West	D24	2.51	STOP	R1-1	9.00	1	15	15	South	South	OLD GALENA	IL Rt 29
Rome West	D24	2.52	SL 45	R2-1-PC45	5.00	1	15	15	East	North	OLD GALENA	IL Rt 29
Rome West	D24	2.53	SL 40	R2-1-PC40	5.00	1	15	15	West	South	OLD GALENA	IL Rt 29
Rome West	D24	2.53	NPZ	W14-3	3.90	0	0	0	East	South	OLD GALENA	IL Rt 29
Rome West	D24	2.55	STOP	R1-1	9.00	1	15	15	South	South	OLD GALENA	IL Rt 29
Rome West	D24	2.61	NPZ	W14-3	3.90	0	0	0	West	North	OLD GALENA	IL Rt 29
Rome West	D24	2.67	SL 40	R2-1-PC40	5.00	1	15	15	East	North	OLD GALENA	IL Rt 29
Rome West	D24	2.73	STOP	R1-1	9.00	1	15	15	East	North	OLD GALENA	IL Rt 29
Rome West	D24	2.76	STOP	R1-1	9.00	1	15	15	South	South	OLD GALENA	IL Rt 29
Rome West	D24	2.85	NPZ	W14-3	3.90	1	15	15	East	South	OLD GALENA	IL Rt 29
Rome West	D24	2.92	STOP AHEAD	W3-1	9.00	1	15	15	West	South	OLD GALENA	IL Rt 29
Rome West	D24	2.95	STOP	R1-1	9.00	1	15	15	North	North	OLD GALENA	IL Rt 29
Rome West	D24	2.96	STOP	R1-1	9.00	1	15	15	South	South	OLD GALENA	IL Rt 29
Rome West	D24	2.97	SL 40	R2-1-PC40	5.00	1	15	15	East	North	OLD GALENA	IL Rt 29
Parks School	D25	0	STOP	R1-1	9.00	1	15	15	East	North	BRIMFIELD	IL Rt 40
Parks School	D25	0.18	STOP AHEAD	W3-1	9.00	1	15	15	East	North	BRIMFIELD	IL Rt 40
Parks School	D25	0.81	SHARP LT TURN	W1-1L	9.00	1	15	15	West	South	BRIMFIELD	IL Rt 40
Parks School	D25	0.81	NPZ	W14-3	3.90	1	15	15	West	North	BRIMFIELD	IL Rt 40
Parks School	D25	0.96	STOP	R1-1	9.00	1	15	15	East	South	BRIMFIELD	IL Rt 40
Parks School	D25	1	STOP	R1-1	9.00	1	15	15	West	South	BRIMFIELD	IL Rt 40
Parks School	D25	1.16	SHARP RT TURN	W1-1R	9.00	0	0	0	North	West	BRIMFIELD	IL Rt 40
Parks School	D25	1.33	CURVE RT	W1-2R	9.00	1	15	15	South	East	BRIMFIELD	IL Rt 40
Parks School	D25	1.33	30 MPH	W13-1P-PC30	2.25	0	0	0	South	East	BRIMFIELD	IL Rt 40
Parks School	D25	1.45	STOP	R1-1	9.00	1	15	15	North	West	BRIMFIELD	IL Rt 40
Parks School	D25	1.64	CURVE LT	W1-2L	9.00	1	15	15	East	North	BRIMFIELD	IL Rt 40
Parks School	D25	1.64	30 MPH	W13-1P-PC30	2.25	0	0	0	East	North	BRIMFIELD	IL Rt 40
Parks School	D25	1.75	NPZ	W14-3	3.90	1	15	15	East	South	BRIMFIELD	IL Rt 40
Parks School	D25	1.92	STOP	R1-1	9.00	1	15	15	South	South	BRIMFIELD	IL Rt 40
Parks School	D25	1.94	NPZ	W14-3	3.90	1	15	15	West	North	BRIMFIELD	IL Rt 40
Parks School	D25	1.94	NPZ	W14-3	3.90	1	15	15	East	South	BRIMFIELD	IL Rt 40
Parks School	D25	2.29	NPZ	W14-3	3.90	1	15	15	West	North	BRIMFIELD	IL Rt 40
Parks School	D25	2.89	NPZ	W14-3	3.90	1	15	15	West	North	BRIMFIELD	IL Rt 40
Parks School	D25	2.89	YIELD	R1-2	3.90	1	15	15	East		BRIMFIELD	IL Rt 40
Parks School	D25	2.92	YIELD	R1-2	3.90	1	15	15	North	North	BRIMFIELD	IL Rt 40
Parks School	D25	2.96	YIELD	R1-2	3.90	1	15	15	North	North	BRIMFIELD	IL Rt 40
Parks School	D25	2.96	NPZ	W14-3	3.90	1	15	15	East	North	BRIMFIELD	IL Rt 40
Parks School	D25	2.98	NPZ	W14-3	3.90	1	15	15	East	South	BRIMFIELD	IL Rt 40
Parks School	D25	3	NPZ	W14-3	3.90	1	15	15	West	North	BRIMFIELD	IL Rt 40
Parks School	D25	3.43	NPZ	W14-3	3.90	1	15	15	East	South	BRIMFIELD	IL Rt 40
Parks School	D25	3.67	<-->	W1-7	8.00	1	15	15	South	North	BRIMFIELD	IL Rt 40
Parks School	D25	3.75	NPZ	W14-3	3.90	1	15	15	West	North	BRIMFIELD	IL Rt 40
Parks School	D25	4.06	NPZ	W14-3	3.90	1	15	15	East	South	BRIMFIELD	IL Rt 40
Parks School	D25	4.26	NPZ	W14-3	3.90	1	15	15	West	North	BRIMFIELD	IL Rt 40
Parks School	D25	4.3	ELLIOT	W16-8P	2.00	0	0	0	West	North	BRIMFIELD	IL Rt 40
Parks School	D25	4.3	-	W2-2	9.00	1	15	15	West	South	BRIMFIELD	IL Rt 40
Parks School	D25	4.43	<-->	W1-7	8.00	1	15	15	North	South	BRIMFIELD	IL Rt 40
Parks School	D25	4.43	STOP	R1-1	9.00	1	15	15	North	North	BRIMFIELD	IL Rt 40
Parks School	D25	4.49	ELLIOT	W16-8P	2.00	0	0	0	East	North	BRIMFIELD	IL Rt 40
Parks School	D25	4.49	-	W2-2	9.00	1	15	15	East	North	BRIMFIELD	IL Rt 40
Parks School	D25	5.14	NPZ	W14-3	3.90	1	15	15	West	North	BRIMFIELD	IL Rt 40
Parks School	D25	5.14	NPZ	W14-3	3.90	1	15	15	East	South	BRIMFIELD	IL Rt 40



Peoria County Highway Quantities

ROUTE NO.	SECTION	COUNTY	TOTAL SHEETS	SHEET NO.
Various	12-00178-00-SP	Peoria	156	17
FED. ROAD DIST. NO. 7		ILLINOIS	PROJECT: HSIP-0143(059)	
CONTRACT NO. 89654				

Road Name	Route Number	Miles From Start	Existing Message	Proposed Code	Square Feet	Number of Posts	Post Length	Total Post Length	Direction Facing	Side of Road	Road Start Location	Road End Location
Parks School	D25	5.56	NPZ	W14-3	3.90	1	15	15	North	South	BRIMFIELD	IL Rt 40
Parks School	D25	5.87	NPZ	W14-3	3.90	1	15	15	West	North	BRIMFIELD	IL Rt 40
Parks School	D25	6.22	NPZ	W14-3	3.90	1	15	15	East	South	BRIMFIELD	IL Rt 40
Parks School	D25	6.26	STOP AHEAD	W3-1	9.00	1	15	15	West	South	BRIMFIELD	IL Rt 40
Parks School	D25	6.4	STOP	R1-1	9.00	1	15	15	West	South	BRIMFIELD	IL Rt 40
Parks School	D25	6.41	STOP	R1-1	9.00	1	15	15	East	North	BRIMFIELD	IL Rt 40
Parks School	D25	6.42	NPZ	W14-3	3.90	1	15	15	West	North	BRIMFIELD	IL Rt 40
Parks School	D25	6.54	STOP AHEAD	W3-1	9.00	1	15	15	East	North	BRIMFIELD	IL Rt 40
Parks School	D25	6.83	NPZ	W14-3	3.90	1	15	15	East	South	BRIMFIELD	IL Rt 40
Parks School	D25	7.1	NPZ	W14-3	3.90	1	15	15	West	North	BRIMFIELD	IL Rt 40
Parks School	D25	7.19	CURVE RT	W1-2R	9.00	1	15	15	West	South	BRIMFIELD	IL Rt 40
Parks School	D25	7.19	45 MPH	W13-1P-PC45	2.25	0	0	0	West	South	BRIMFIELD	IL Rt 40
Parks School	D25	7.4	STOP	R1-1	9.00	1	15	15	North	North	BRIMFIELD	IL Rt 40
Parks School	D25	7.41	<-->	W1-7	8.00	1	15	15	North	South	BRIMFIELD	IL Rt 40
Parks School	D25	7.62	CURVE LEFT SYM	W1-2L	9.00	1	15	15	South	East	BRIMFIELD	IL Rt 40
Parks School	D25	7.62	45MPH	W13-1P-PC45	2.25	0	0	0	South	East	BRIMFIELD	IL Rt 40
Parks School	D25	7.66	45 MPH	W13-1P-PC45	2.25	0	0	0	North	West	BRIMFIELD	IL Rt 40
Parks School	D25	7.66	CURVE LT	W1-2L	9.00	1	15	15	North	West	BRIMFIELD	IL Rt 40
Parks School	D25	7.85	<-->	W1-7	8.00	1	15	15	South	North	BRIMFIELD	IL Rt 40
Parks School	D25	7.86	STOP	R1-1	9.00	1	15	15	South	South	BRIMFIELD	IL Rt 40
Parks School	D25	7.88	SCHOOL BUS STOP AHEAD	S3-1	9.00	1	15	15	West	South	BRIMFIELD	IL Rt 40
Parks School	D25	8.06	CURVE RT	W1-2R	9.00	1	15	15	East	North	BRIMFIELD	IL Rt 40
Parks School	D25	8.06	45MPH	W13-1P-PC45	2.25	0	0	0	East	North	BRIMFIELD	IL Rt 40
Parks School	D25	8.1	SCH BUS STOP AHEAD	S3-1	9.00	1	15	15	East	North	BRIMFIELD	IL Rt 40
Parks School	D25	8.38	NPZ	W14-3	3.90	1	15	15	East	South	BRIMFIELD	IL Rt 40
Parks School	D25	8.58	NPZ	W14-3	3.90	1	15	15	East	North	BRIMFIELD	IL Rt 40
Parks School	D25	8.83	HIDDEN ENTRANCE	W16-I101-H	9.00	1	15	15	East	North	BRIMFIELD	IL Rt 40
Parks School	D25	8.84	STOP	R1-1	9.00	1	15	15	South	South	BRIMFIELD	IL Rt 40
Parks School	D25	9.58	NPZ	W14-3	3.90	1	15	15	East	South	BRIMFIELD	IL Rt 40
Parks School	D25	9.84	STOP	R1-1	9.00	1	15	15	North	North	BRIMFIELD	IL Rt 40
Parks School	D25	9.85	STOP	R1-1	9.00	1	15	15	South	South	BRIMFIELD	IL Rt 40
Parks School	D25	9.87	NPZ	W14-3	3.90	1	15	15	West	North	BRIMFIELD	IL Rt 40
Parks School	D25	10.12	NPZ	W14-3	3.90	1	15	15	East	South	BRIMFIELD	IL Rt 40
Parks School	D25	10.32	NPZ	W14-3	3.90	1	15	15	West	North	BRIMFIELD	IL Rt 40
Parks School	D25	10.59	NPZ	W14-3	3.90	1	15	15	East	South	BRIMFIELD	IL Rt 40
Parks School	D25	10.84	STOP	R1-1	9.00	1	15	15	South	South	BRIMFIELD	IL Rt 40
Parks School	D25	10.85	NPZ	W14-3	3.90	1	15	15	West	North	BRIMFIELD	IL Rt 40
Parks School	D25	11.1	NPZ	W14-3	3.90	1	15	15	East	South	BRIMFIELD	IL Rt 40
Parks School	D25	11.57	BIKE XING SYM	W11-1	9.00	1	15	15	West	South	BRIMFIELD	IL Rt 40
Parks School	D25	11.64	STOP AHEAD	W3-1	9.00	1	15	15	West	South	BRIMFIELD	IL Rt 40
Parks School	D25	11.65	BIKE XING SYM	W11-1	9.00	1	15	15	East	North	BRIMFIELD	IL Rt 40
Parks School	D25	11.88	NPZ	W14-3	3.90	1	15	15	West	North	BRIMFIELD	IL Rt 40
Parks School	D25	12.03	STOP AHEAD	W3-1	9.00	1	15	15	East	North	BRIMFIELD	IL Rt 40
Parks School	D25	12.32	NPZ	W14-3	3.90	1	15	15	East	South	BRIMFIELD	IL Rt 40
Parks School	D25	12.53	NPZ	W14-3	3.90	1	15	15	West	North	BRIMFIELD	IL Rt 40
Parks School	D25	12.79	NPZ	W14-3	3.90	1	15	15	East	South	BRIMFIELD	IL Rt 40
Parks School	D25	13.08	NPZ	W14-3	3.90	1	15	15	West	North	BRIMFIELD	IL Rt 40
Parks School	D25	13.08	RXR	W10-1	7.07	1	15	15	West	South	BRIMFIELD	IL Rt 40
Parks School	D25	13.4	RXR	W10-1	7.07	1	15	15	East	North	BRIMFIELD	IL Rt 40
Parks School	D25	13.4	NPZ	W14-3	3.90	1	15	15	East	South	BRIMFIELD	IL Rt 40
Parks School	D25	13.72	NPZ	W14-3	3.90	1	15	15	West	North	BRIMFIELD	IL Rt 40

Peoria County Highway Quantities

ROUTE NO.	SECTION	COUNTY	TOTAL SHEETS	SHEET NO.
Various	12-00178-00-SP	Peoria	156	18
FED. ROAD DIST. NO. 7		ILLINOIS	PROJECT: HSIP-0143(059)	
CONTRACT NO. 89654				

Road Name	Route Number	Miles From Start	Existing Message	Proposed Code	Square Feet	Number of Posts	Post Length	Total Post Length	Direction Facing	Side of Road	Road Start Location	Road End Location
Parks School	D25	13.99	NPZ	W14-3	3.90	1	15	15	West	North	BRIMFIELD	IL Rt 40
Parks School	D25	14.05	STOP AHEAD	W3-1	9.00	1	15	15	West	South	BRIMFIELD	IL Rt 40
Parks School	D25	14.1	NPZ	W14-3	3.90	0	0	0	East	South	BRIMFIELD	IL Rt 40
Cedar Hills Drive	D28	0.01	NPZ	W14-3	3.90	1	15	15	North	East	LEGION HALL	IL Rt 29
Cedar Hills Drive	D28	0.01	BIKE SYM	W11-1	9.00	0	0	0	South	East	LEGION HALL	IL Rt 29
Cedar Hills Drive	D28	0.02	SL 45	R2-1-PC45	5.00	1	15	15	North	West	LEGION HALL	IL Rt 29
Cedar Hills Drive	D28	0.15	BIKE SYM	W11-1	9.00	1	15	15	North	West	LEGION HALL	IL Rt 29
Cedar Hills Drive	D28	0.21	SL 45	R2-1-PC45	5.00	1	15	15	North	West	LEGION HALL	IL Rt 29
Cedar Hills Drive	D28	0.24	CURVE RT	W1-2R	9.00	1	15	15	East	North	LEGION HALL	IL Rt 29
Cedar Hills Drive	D28	0.31	SL 45	R2-1-PC45	5.00	1	15	15	East	North	LEGION HALL	IL Rt 29
Cedar Hills Drive	D28	0.4	NPZ	W14-3	3.90	0	0	0	South	West	LEGION HALL	IL Rt 29
Cedar Hills Drive	D28	0.44	NPZ	W14-3	3.90	1	15	15	West	North	LEGION HALL	IL Rt 29
Cedar Hills Drive	D28	0.44	BIKE XING	W11-1	9.00	0	0	0	East	North	LEGION HALL	IL Rt 29
Cedar Hills Drive	D28	0.5	SL 45	R2-1-PC45	5.00	1	15	15	East	North	LEGION HALL	IL Rt 29
Cedar Hills Drive	D28	0.5	SL 50	R2-1-PC50	5.00	1	15	15	West	South	LEGION HALL	IL Rt 29
Cedar Hills Drive	D28	0.78	NPZ	W14-3	3.90	1	15	15	East	South	LEGION HALL	IL Rt 29
Cedar Hills Drive	D28	1	SL 50	R2-1-PC50	5.00	1	15	15	West	South	LEGION HALL	IL Rt 29
Cedar Hills Drive	D28	1	SL 50	R2-1-PC50	5.00	1	15	15	East	North	LEGION HALL	IL Rt 29
Cedar Hills Drive	D28	1.06	NPZ	W14-3	3.90	1	15	15	West	North	LEGION HALL	IL Rt 29
Cedar Hills Drive	D28	1.08	RXR	W10-1	7.07	1	15	15	West	South	LEGION HALL	IL Rt 29
Cedar Hills Drive	D28	1.15	STOP	R1-1	9.00	1	15	15	North	North	LEGION HALL	IL Rt 29
Cedar Hills Drive	D28	1.16	15 MPH	W13-1P-PC15	2.25	0	0	0	West	South	LEGION HALL	IL Rt 29
Cedar Hills Drive	D28	1.16	BUMP	W8-1	9.00	1	15	15	West	South	LEGION HALL	IL Rt 29
Cedar Hills Drive	D28	1.33	SCHOOL BUS STOP AH	S3-1	9.00	1	15	15	East	North	LEGION HALL	IL Rt 29
Cedar Hills Drive	D28	1.43	NPZ	W14-3	3.90	1	15	15	East	South	LEGION HALL	IL Rt 29
Cedar Hills Drive	D28	1.43	RXR	W10-1	7.07	1	15	15	East	North	LEGION HALL	IL Rt 29
Cedar Hills Drive	D28	1.43	BUMP	W8-1	9.00	0	0	0	East	North	LEGION HALL	IL Rt 29
Cedar Hills Drive	D28	1.43	15 MPH	W13-1P-PC15	2.25	0	0	0	East	North	LEGION HALL	IL Rt 29
Cedar Hills Drive	D28	1.47	CURVE LT	W1-2L	9.00	1	15	15	West	South	LEGION HALL	IL Rt 29
Cedar Hills Drive	D28	1.56	NPZ	W14-3	3.90	1	15	15	West	North	LEGION HALL	IL Rt 29
Cedar Hills Drive	D28	1.62	SL 50	R2-1-PC50	5.00	1	15	15	East		LEGION HALL	IL Rt 29
Cedar Hills Drive	D28	1.64	STOP	R1-1	9.00	1	15	15	South	North	LEGION HALL	IL Rt 29
Cedar Hills Drive	D28	1.65	STOP	R1-1	9.00	1	15	15	South	South	LEGION HALL	IL Rt 29
Cedar Hills Drive	D28	1.66	SL 50	R2-1-PC50	5.00	1	15	15	West	South	LEGION HALL	IL Rt 29
Cedar Hills Drive	D28	1.7	INTERSECTION AHEAD	W2-1	9.00	1	15	15	East	North	LEGION HALL	IL Rt 29
Cedar Hills Drive	D28	1.81	CURVE RT	W1-2R	9.00	1	15	15	East	North	LEGION HALL	IL Rt 29
Cedar Hills Drive	D28	1.88	LR CURVE	W1-4L	9.00	1	15	15	West	South	LEGION HALL	IL Rt 29
Cedar Hills Drive	D28	2.12	STOP	R1-1	9.00	1	15	15	North	North	LEGION HALL	IL Rt 29
Cedar Hills Drive	D28	2.12	SL 50	R2-1-PC50	5.00	1	15	15	East		LEGION HALL	IL Rt 29
Cedar Hills Drive	D28	2.13	STOP	R1-1	9.00	1	15	15	South	South	LEGION HALL	IL Rt 29
Cedar Hills Drive	D28	2.13	SL 50	R2-1-PC50	5.00	1	15	15	West	South	LEGION HALL	IL Rt 29
Cedar Hills Drive	D28	2.4	STOP AHEAD	W3-1	9.00	1	15	15	West	South	LEGION HALL	IL Rt 29
Cedar Hills Drive	D28	2.4	STOP AHEAD	W3-1	9.00	1	15	15	West	North	LEGION HALL	IL Rt 29
Cedar Hills Drive	D28	2.54	SCHOOL X WALK AHEAD	S1-1	9.00	1	15	15	West	South	LEGION HALL	IL Rt 29
Cedar Hills Drive	D28	2.57	SL 50	R2-1-PC50	5.00	1	15	15	East	North	LEGION HALL	IL Rt 29
Cedar Hills Drive	D28	2.62	SL 45	R2-1-PC45	5.00	1	15	15	West	South	LEGION HALL	IL Rt 29
Cedar Hills Drive	D28	2.62	NPZ	W14-3	3.90	0	0	0	East	South	LEGION HALL	IL Rt 29
Cedar Hills Drive	D28	2.62	ALL WAY	R1-3P	0.75	0	0	0	West	North	LEGION HALL	IL Rt 29
Cedar Hills Drive	D28	2.62	STOP	R1-1	9.00	1	15	15	West	North	LEGION HALL	IL Rt 29
Cedar Hills Drive	D28	2.63	STOP	R1-1	9.00	1	15	15	East	South	LEGION HALL	IL Rt 29
Cedar Hills Drive	D28	2.63	ALL WAYS	R1-3P	0.75	0	0	0	East	South	LEGION HALL	IL Rt 29

Peoria County Highway Quantities

ROUTE NO.	SECTION	COUNTY	TOTAL SHEETS	SHEET NO.
Various	12-00178-00-SP	Peoria	156	19
FED. ROAD DIST. NO. 7		ILLINOIS	PROJECT: HSIP-0143(059)	
CONTRACT NO. 89654				

Road Name	Route Number	Miles From Start	Existing Message	Proposed Code	Square Feet	Number of Posts	Post Length	Total Post Length	Direction Facing	Side of Road	Road Start Location	Road End Location
Cedar Hills Drive	D28	2.63	SCH SPL 20 DNP	S4-I101	16.00	2	15	30	West	South	LEGION HALL	IL Rt 29
Cedar Hills Drive	D28	2.65	SCHOOL X WALK	S1-1	9.00	1	15	15	West	South	LEGION HALL	IL Rt 29
Cedar Hills Drive	D28	2.67	SCHOOL X WALK	S1-1	9.00	1	15	15	East	North	LEGION HALL	IL Rt 29
Cedar Hills Drive	D28	2.78	SCH SPL 20 DNP	S4-I101	16.00	2	15	30	East	North	LEGION HALL	IL Rt 29
Cedar Hills Drive	D28	2.8	STOP AHEAD	W3-1	9.00	1	15	15	East	South	LEGION HALL	IL Rt 29
Cedar Hills Drive	D28	2.8	STOP AHEAD	W3-1	9.00	1	15	15	East	North	LEGION HALL	IL Rt 29
Cedar Hills Drive	D28	2.84	SCHOOL X WALK AHEAD	S1-1	9.00	1	15	15	East	North	LEGION HALL	IL Rt 29
Cedar Hills Drive	D28	2.86	SIGNAL AHEAD SYM	W3-3	9.00	1	15	15	West	South	LEGION HALL	IL Rt 29
Cedar Hills Drive	D28	2.92	SCHOOL SL 20 osdwcp	S4-I100	8.00	1	15	15	East	North	LEGION HALL	IL Rt 29
Cedar Hills Drive	D28	3.05	SL 45	R2-1-PC45	5.00	1	15	15	East	North	LEGION HALL	IL Rt 29
Cedar Hills Drive	D28	3.09	SL 45	R2-1-PC45	5.00	1	15	15	West	South	LEGION HALL	IL Rt 29
Cedar Hills Drive	D28	3.09	NPZ	W14-3	3.90	1	15	15	West	North	LEGION HALL	IL Rt 29
Cedar Hills Drive	D28	3.21	SIGNAL AHEAD SYM	W3-3	9.00	1	15	15	East	North	LEGION HALL	IL Rt 29
Cedar Hills Drive	D28	3.4	WINDING RLRL	W1-5R	9.00	1	15	15	West	South	LEGION HALL	IL Rt 29
Cedar Hills Drive	D28	3.55	HIDDEN ENTRANCE	W16-I101-H	9.00	1	15	15	West	South	LEGION HALL	IL Rt 29
Cedar Hills Drive	D28	3.58	STEEP HILL	W7-1	9.00	1	15	15	West	South	LEGION HALL	IL Rt 29
Cedar Hills Drive	D28	3.6	STOP	R1-1	9.00	1	15	15	South	South	LEGION HALL	IL Rt 29
Cedar Hills Drive	D28	3.77	RT LN ENDS	W4-2R	9.00	1	15	15	West	South	LEGION HALL	IL Rt 29
Cedar Hills Drive	D28	3.77	RT LN ENDS	W4-2R	9.00	1	15	15	East	North	LEGION HALL	IL Rt 29
Cedar Hills Drive	D28	3.8	HIDDEN ENTRANCE	W16-I101-H	9.00	1	15	15	East	North	LEGION HALL	IL Rt 29
Cedar Hills Drive	D28	4.01	SL 45	R2-1-PC45	5.00	1	15	15	East	North	LEGION HALL	IL Rt 29
Cedar Hills Drive	D28	4.02	STOP	R1-1	9.00	1	15	15	North	North	LEGION HALL	IL Rt 29
Cedar Hills Drive	D28	4.03	SL 55	R2-1-PC55	5.00	1	15	15	West	South	LEGION HALL	IL Rt 29
Cedar Hills Drive	D28	4.09	TRUCKS USE RIGHT LANE	R4-5	5.00	1	15	15	East	North	LEGION HALL	IL Rt 29
Cedar Hills Drive	D28	4.26	35 MPH	W13-1P-PC35	2.25	0	0	0	East	North	LEGION HALL	IL Rt 29
Cedar Hills Drive	D28	4.26	LT RT CURVE	W1-4L	9.00	1	15	15	East	North	LEGION HALL	IL Rt 29
Cedar Hills Drive	D28	4.29	CURVE RT	W1-2R	9.00	1	15	15	East	South	LEGION HALL	IL Rt 29
Cedar Hills Drive	D28	4.37	NPZ	W14-3	3.90	1	15	15	West	North	LEGION HALL	IL Rt 29
Cedar Hills Drive	D28	4.69	NPZ	W14-3	3.90	1	15	15	East	South	LEGION HALL	IL Rt 29
Cedar Hills Drive	D28	4.71	CURVE LT	W1-2L	9.00	1	15	15	East	North	LEGION HALL	IL Rt 29
Cedar Hills Drive	D28	4.8	STOP	R1-1	9.00	1	15	15	North	North	LEGION HALL	IL Rt 29
Cedar Hills Drive	D28	4.89	CURVE RT	W1-2R	9.00	1	15	15	West	South	LEGION HALL	IL Rt 29
Cedar Hills Drive	D28	4.89	40 MPH	W13-1P-PC40	2.25	0	0	0	West	South	LEGION HALL	IL Rt 29
Cedar Hills Drive	D28	4.94	NPZ	W14-3	3.90	1	15	15	West	North	LEGION HALL	IL Rt 29
Cedar Hills Drive	D28	5.35	RT LT CURVE	W1-4R	9.00	1	15	15	East	North	LEGION HALL	IL Rt 29
Cedar Hills Drive	D28	5.35	40 MPH	W13-1P-PC40	2.25	0	0	0	East	North	LEGION HALL	IL Rt 29
Cedar Hills Drive	D28	5.39	NPZ	W14-3	3.90	1	15	15	East	South	LEGION HALL	IL Rt 29
Cedar Hills Drive	D28	5.39	STOP	R1-1	9.00	1	15	15	North	North	LEGION HALL	IL Rt 29
Cedar Hills Drive	D28	5.7	No Parking	R8-3a	5.00	1	15	15	South	North	LEGION HALL	IL Rt 29
Cedar Hills Drive	D28	5.7	No Parking	R8-3a	5.00	1	15	15	North	South	LEGION HALL	IL Rt 29
Cedar Hills Drive	D28	5.78	No Parking	R8-3a	5.00	1	15	15	North	South	LEGION HALL	IL Rt 29
Cedar Hills Drive	D28	5.78	No Parking	R8-3a	5.00	1	15	15	North	South	LEGION HALL	IL Rt 29
Cedar Hills Drive	D28	5.79	//	OM3-R	3.00	1	15	15	West	South	LEGION HALL	IL Rt 29
Cedar Hills Drive	D28	5.79	\\	OM3-L	3.00	1	15	15	West	North	LEGION HALL	IL Rt 29
Cedar Hills Drive	D28	5.8	\\	OM3-L	3.00	1	15	15	East	South	LEGION HALL	IL Rt 29
Cedar Hills Drive	D28	5.8	//	OM3-R	3.00	1	15	15	East	North	LEGION HALL	IL Rt 29
Cedar Hills Drive	D28	5.88	No Parking	R8-3a	5.00	1	15	15	North	South	LEGION HALL	IL Rt 29
Cedar Hills Drive	D28	5.88	No Parking	R8-3a	5.00	1	15	15	South	North	LEGION HALL	IL Rt 29
Cedar Hills Drive	D28	5.9	DIVIDED HIGHWAY SYM	W6-1	9.00	1	15	15	West	South	LEGION HALL	IL Rt 29
Cedar Hills Drive	D28	5.98	No Parking	R8-3a	5.00	1	15	15	North	South	LEGION HALL	IL Rt 29
Cedar Hills Drive	D28	5.98	No Parking	R8-3a	5.00	1	15	15	South	North	LEGION HALL	IL Rt 29

Peoria County Highway Quantities

ROUTE NO.	SECTION	COUNTY	TOTAL SHEETS	SHEET NO.
Various	12-00178-00-SP	Peoria	156	20
FED. ROAD DIST. NO. 7		ILLINOIS	PROJECT: HSIP-0143(059)	
CONTRACT NO. 89654				

Road Name	Route Number	Miles From Start	Existing Message	Proposed Code	Square Feet	Number of Posts	Post Length	Total Post Length	Direction Facing	Side of Road	Road Start Location	Road End Location
Cedar Hills Drive	D28	6	DIVIDED HIGHWAY SYM	W6-1	9.00	1	15	15	East	North	LEGION HALL	IL Rt 29
Cedar Hills Drive	D28	6.09	NO PARKING	R7-1	1.50	1	15	15	South	North	LEGION HALL	IL Rt 29
Cedar Hills Drive	D28	6.09	No Parking	R8-3a	5.00	1	15	15	North	South	LEGION HALL	IL Rt 29
Cedar Hills Drive	D28	6.1	SIGNAL AHEAD SYM	W3-3	9.00	1	15	15	West	South	LEGION HALL	IL Rt 29
Cedar Hills Drive	D28	6.14	No Parking	R8-3a	5.00	1	15	15	North	South	LEGION HALL	IL Rt 29
Cedar Hills Drive	D28	6.14	No Parking	R8-3a	5.00	1	15	15	South	North	LEGION HALL	IL Rt 29
Cedar Hills Drive	D28	6.22	SL 55	R2-1-PC55	5.00	1	15	15	East	North	LEGION HALL	IL Rt 29
Cedar Hills Drive	D28	6.26	NO PARKING	R7-1	1.50	1	15	15	South	North	LEGION HALL	IL Rt 29
Cedar Hills Drive	D28	6.26	No Parking	R8-3a	5.00	1	15	15	North	South	LEGION HALL	IL Rt 29
Cedar Hills Drive	D28	6.27	KEEP RT SYM	R4-7	5.00	1	15	15	West	Center	LEGION HALL	IL Rt 29
Cedar Hills Drive	D28	6.27	KEEP RT SYM	R4-7	5.00	1	15	15	East	Center	LEGION HALL	IL Rt 29
Cedar Hills Drive	D28	6.28	KEEP RT SYM	R4-7	5.00	1	15	15	West	Center	LEGION HALL	IL Rt 29
Cedar Hills Drive	D28	6.31	KEEP RT SYM	R4-7	5.00	1	15	15	North	South	LEGION HALL	IL Rt 29
Cedar Hills Drive	D28	6.33	NO PARKING	R7-1	1.50	1	15	15	South	North	LEGION HALL	IL Rt 29
Cedar Hills Drive	D28	6.34	NO PARKING	R8-3a	5.00	1	15	15	South	North	LEGION HALL	IL Rt 29
Cedar Hills Drive	D28	6.35	KEEP RT SYM	R4-7	5.00	1	15	15	East	Center	LEGION HALL	IL Rt 29
Cedar Hills Drive	D28	6.42	CLASS II TRUCK ROUTE	R5-1102	4.00	1	15	15	West	South	LEGION HALL	IL Rt 29
Cedar Hills Drive	D28	6.42	NO PARKING	R7-1	1.50	1	15	15	South	North	LEGION HALL	IL Rt 29
Cedar Hills Drive	D28	6.43	SL 50	R2-1-PC50	5.00	1	15	15	West	South	LEGION HALL	IL Rt 29
Cedar Hills Drive	D28	6.43	NO PARKING	R8-3a	5.00	0	0	0	North	North	LEGION HALL	IL Rt 29
Cedar Hills Drive	D28	6.43	NO PARKING	R7-1	1.50	1	15	15	South	North	LEGION HALL	IL Rt 29
Cedar Hills Drive	D28	6.44	NO PARKING	R7-1	1.50	1	15	15	North	South	LEGION HALL	IL Rt 29
Cedar Hills Drive	D28	6.45	NO PARKING	R8-3a	5.00	1	15	15	North	South	LEGION HALL	IL Rt 29
Cedar Hills Drive	D28	6.48	NO PARKING	R7-1	1.50	1	15	15	North	South	LEGION HALL	IL Rt 29
Cedar Hills Drive	D28	6.48	NO PARKING	R7-1	1.50	1	15	15	South	North	LEGION HALL	IL Rt 29
Cedar Hills Drive	D28	6.5	NO PARKING	R7-1	1.50	1	15	15	South	North	LEGION HALL	IL Rt 29
Cedar Hills Drive	D28	6.5	DIVEDED HIGHWAY SYM	W6-1	9.00	1	15	15	East	North	LEGION HALL	IL Rt 29
Cedar Hills Drive	D28	6.5	NO PARKING	R8-3a	5.00	1	15	15	North	South	LEGION HALL	IL Rt 29
Cedar Hills Drive	D28	6.53	NO PARKING	R7-1	1.50	1	15	15	North	South	LEGION HALL	IL Rt 29
Cedar Hills Drive	D28	6.53	NO PARKING	R7-1	1.50	1	15	15	South	North	LEGION HALL	IL Rt 29
Cedar Hills Drive	D28	6.53	NO PARKING	R7-1	1.50	1	15	15	South	North	LEGION HALL	IL Rt 29
Cedar Hills Drive	D28	6.54	NO PARKING	R8-3a	5.00	1	15	15	North	South	LEGION HALL	IL Rt 29
Cedar Hills Drive	D28	6.57	NO PARKING	R7-1	1.50	1	15	15	South	North	LEGION HALL	IL Rt 29
Cedar Hills Drive	D28	6.63	NO PARKING	R7-1	1.50	1	15	15	South	North	LEGION HALL	IL Rt 29
Cedar Hills Drive	D28	6.63	NO PARKING	R7-1	1.50	1	15	15	South	North	LEGION HALL	IL Rt 29
Cedar Hills Drive	D28	6.64	SL 40	R2-1-PC50	5.00	1	15	15	West	South	LEGION HALL	IL Rt 29
Cedar Hills Drive	D28	6.64	SL 50	R2-1-PC50	5.00	1	15	15	East	North	LEGION HALL	IL Rt 29
Cedar Hills Drive	D28	6.65	NO PARKING	R7-1	1.50	1	15	15	North	South	LEGION HALL	IL Rt 29
Cedar Hills Drive	D28	6.67	NPZ	W14-3	3.90	1	15	15	West	North	LEGION HALL	IL Rt 29
Cedar Hills Drive	D28	6.79	STOP	R1-1	9.00	1	15	15	North	North	LEGION HALL	IL Rt 29
Cedar Hills Drive	D28	6.98	SL 40	R2-1-PC40	5.00	1	15	15	East	North	LEGION HALL	IL Rt 29
Cedar Hills Drive	D28	7.08	SIDE RD LEFT	W2-2	9.00	1	15	15	East	North	LEGION HALL	IL Rt 29
Cedar Hills Drive	D28	7.2	SIDE RD LEFT	W2-2	9.00	1	15	15	West	South	LEGION HALL	IL Rt 29
Cedar Hills Drive	D28	7.2	NPZ	W14-3	3.90	1	15	15	West	North	LEGION HALL	IL Rt 29
Cedar Hills Drive	D28	7.27	SL 40	R2-1-PC40	5.00	1	15	15	West	South	LEGION HALL	IL Rt 29
Cedar Hills Drive	D28	7.27	SL 50	R2-1-PC50	5.00	1	15	15	East	North	LEGION HALL	IL Rt 29
Cedar Hills Drive	D28	7.29	STOP	R1-1	9.00	1	15	15	North	North	LEGION HALL	IL Rt 29
Cedar Hills Drive	D28	7.36	SIDE RD RIGHT	W2-2	9.00	1	15	15	East	North	LEGION HALL	IL Rt 29
Cedar Hills Drive	D28	7.4	SL 40	R2-1-PC40	5.00	1	15	15	West	South	LEGION HALL	IL Rt 29
Cedar Hills Drive	D28	7.45	NPZ	W14-3	3.90	1	15	15	East	South	LEGION HALL	IL Rt 29
Cedar Hills Drive	D28	7.45	NPZ	W14-3	3.90	1	15	15	West	North	LEGION HALL	IL Rt 29
Cedar Hills Drive	D28	7.45	SL 40	R2-1-PC40	5.00	0	0	0	East	North	LEGION HALL	IL Rt 29
Cedar Hills Drive	D28	7.51	STOP	R1-1	9.00	1	15	15	South	South	LEGION HALL	IL Rt 29
Cedar Hills Drive	D28	7.56	STOP	R1-1	9.00	1	15	15	North	North	LEGION HALL	IL Rt 29
Cedar Hills Drive	D28	7.58	SIGNAL AHEAD SYM	W3-3	9.00	1	15	15	West	South	LEGION HALL	IL Rt 29

Peoria County Highway Quantities

ROUTE NO.	SECTION	COUNTY	TOTAL SHEETS	SHEET NO.
Various	12-00178-00-SP	Peoria	156	21
FED. ROAD DIST. NO. 7		ILLINOIS	PROJECT: HSIP-0143(059)	
CONTRACT NO. 89654				

Road Name	Route Number	Miles From Start	Existing Message	Proposed Code	Square Feet	Number of Posts	Post Length	Total Post Length	Direction Facing	Side of Road	Road Start Location	Road End Location
Cedar Hills Drive	D28	7.61	NPZ	W14-3	3.90	1	15	15	East	South	LEGION HALL	IL Rt 29
Cedar Hills Drive	D28	7.61	SL 40	R2-1-PC40	5.00	1	15	15	East	North	LEGION HALL	IL Rt 29
Cedar Hills Drive	D28	7.62	CLASS II TRUCK ROUTE	R5-I102	4.00	1	15	15	East	North	LEGION HALL	IL Rt 29
Cedar Hills Drive	D28	7.63	STOP	R1-1	9.00	1	15	15	South	South	LEGION HALL	IL Rt 29
Brimfield Jubilee	D29A	0	HIDDEN ENT.	W16-I101-H	9.00	1	15	15	East	North	MAHER	PRINCEVILLE JU
Brimfield Jubilee	D29A	0	NPZ	W14-3	3.90	1	15	15	East	South	MAHER	PRINCEVILLE J
Brimfield Jubilee	D29A	0.01	STOP	R1-1	9.00	1	15	15	North	North	MAHER	PRINCEVILLE JUB
Brimfield Jubilee	D29A	0.04	NPZ	W14-3	3.90	1	15	15	West	North	MAHER	PRINCEVILLE JU
Brimfield Jubilee	D29A	0.45	SCHOOL BUS STOP AHEAD	S3-1	9.00	1	15	15	West	South	MAHER	PRINCEVILLE JU
Brimfield Jubilee	D29A	0.51	STOP	R1-1	9.00	1	15	15	South	South	MAHER	PRINCEVILLE JUB
Brimfield Jubilee	D29A	0.64	NPZ	W14-3	3.90	1	15	15	East	South	MAHER	PRINCEVILLE JUB
Brimfield Jubilee	D29A	0.75	NPZ	W14-3	3.90	1	15	15	West	North	MAHER	PRINCEVILLE JU
Brimfield Jubilee	D29A	1	STOP	R1-1	9.00	1	15	15	North	North	MAHER	PRINCEVILLE JUB
Brimfield Jubilee	D29A	1.15	SCHOOL BUS STOP AHEAD	S3-1	9.00	1	15	15	West	South	MAHER	PRINCEVILLE JUB
Brimfield Jubilee	D29A	1.45	EQUESTRIAN XING	W11-7	9.00	1	15	15	West	South	MAHER	PRINCEVILLE JU
Brimfield Jubilee	D29A	1.46	SCHOOL BUS STOP AHEAD	S3-1	9.00	1	15	15	East	North	MAHER	PRINCEVILLE JUB
Brimfield Jubilee	D29A	1.5	STOP	R1-1	9.00	1	15	15	North	North	MAHER	PRINCEVILLE JUB
Brimfield Jubilee	D29A	1.93	SCHOOL BUS STOP AHEAD	S3-1	9.00	1	15	15	East	North	MAHER	PRINCEVILLE JU
Brimfield Jubilee	D29A	1.93	NEXT 1-1/2 MI	W7-3aP-PC1.5	3.00	0	0	0	East	North	MAHER	PRINCEVILLE JU
Brimfield Jubilee	D29A	1.93	NPZ	W14-3	3.90	1	15	15	East	South	MAHER	PRINCEVILLE JUB
Brimfield Jubilee	D29A	1.95	NPZ	W14-3	3.90	1	15	15	West	North	MAHER	PRINCEVILLE JUB
Brimfield Jubilee	D29A	2	<-->	W1-7	8.00	0	0	0	South	North	MAHER	PRINCEVILLE JUB
Brimfield Jubilee	D29A	2.01	STOP	R1-1	9.00	1	15	15	South	South	MAHER	PRINCEVILLE JUB
Brimfield Jubilee	D29A	2.2	SCHOOL BUS STOP AHEAD	S3-1	9.00	1	15	15	East	North	MAHER	PRINCEVILLE JUB
Brimfield Jubilee	D29A	2.33	<-->	W1-7	8.00	1	15	15	North	South	MAHER	PRINCEVILLE JUB
Brimfield Jubilee	D29A	2.34	NPZ	W14-3	3.90	1	15	15	East	South	MAHER	PRINCEVILLE JUB
Brimfield Jubilee	D29A	2.38	NPZ	W14-3	3.90	1	15	15	West	North	MAHER	PRINCEVILLE JUB
Brimfield Jubilee	D29A	2.6	SCHOOL BUS STOP AHEAD	S3-1	9.00	1	15	15	East	North	MAHER	PRINCEVILLE JU
Brimfield Jubilee	D29A	2.75	NPZ	W14-3	3.90	1	15	15	East	South	MAHER	PRINCEVILLE JU
Brimfield Jubilee	D29A	2.83	NPZ	W14-3	3.90	1	15	15	West	North	MAHER	PRINCEVILLE JU
Brimfield Jubilee	D29A	3.6	HIDDEN ENTRANCE	W16-I101-H	9.00	1	15	15	West	South	MAHER	PRINCEVILLE JU
Brimfield Jubilee	D29A	4.22	NPZ	W14-3	3.90	1	15	15	West	North	MAHER	PRINCEVILLE JU
Brimfield Jubilee	D29A	4.87	STOP AHEAD	W3-1	9.00	1	15	15	West	South	MAHER	PRINCEVILLE JU
Brimfield Jubilee	D29A	4.98	NPZ	W14-3	3.90	1	15	15	East	South	MAHER	PRINCEVILLE JU
Brimfield Jubilee	D29A	4.99	STOP	R1-1	9.00	1	15	15	West	South	MAHER	PRINCEVILLE JU
Brimfield Jubilee	D29A	4.99	STOP	R1-1	9.00	1	15	15	West	North	MAHER	PRINCEVILLE JU
Boy Scout	D29B	0.36	// MARKER SYM	OM3-R	3.00	1	15	15	West	South	Dead End	OLD GALENA
Boy Scout	D29B	0.36	\\ MARKER SYM	OM3-L	3.00	1	15	15	West	North	Dead End	OLD GALENA
Boy Scout	D29B	0.38	\\ MARKER SYM	OM3-L	3.00	1	15	15	East	South	Dead End	OLD GALENA
Boy Scout	D29B	0.38	// MARKER SYM	OM3-R	3.00	1	15	15	East	North	Dead End	OLD GALENA
Boy Scout	D29B	0.85	STOP AHEAD	W3-1	9.00	1	15	15	West	North	Dead End	OLD GALENA
Boy Scout	D29B	0.99	NO PARKINB	R8-3a	5.00	1	15	15	West	South	Dead End	OLD GALENA
Boy Scout	D29B	0.99	NO PARKING	R8-3a	5.00	1	15	15	South	North	Dead End	OLD GALENA
Boy Scout	D29B	1	STOP	R1-1	9.00	1	15	15	West	South	Dead End	OLD GALENA
Shissler	D30	0	STOP	R1-1	9.00	1	15	15	East	South	IL Rt 78	BRIMFIELD RD
Shissler	D30	0.01	NO CLASS I II III	R5-2-PC	6.00	1	15	15	West	South	IL Rt 78	BRIMFIELD RD
Shissler	D30	0.12	STOP AHEAD	W3-1	9.00	1	15	15	South	East	IL Rt 78	BRIMFIELD RD
Shissler	D30	0.25	NPZ	W14-3	3.90	1	15	15	North	East	IL Rt 78	BRIMFIELD RD
Shissler	D30	0.52	NPZ	W14-3	3.90	1	15	15	East	South	IL Rt 78	BRIMFIELD RD
Shissler	D30	0.99	STOP	R1-1	9.00	1	15	15	North	North	IL Rt 78	BRIMFIELD RD
Shissler	D30	1	STOP	R1-1	9.00	1	15	15	South	South	IL Rt 78	BRIMFIELD RD

Peoria County Highway Quantities

ROUTE NO.	SECTION	COUNTY	TOTAL SHEETS	SHEET NO.
Various	12-00178-00-SP	Peoria	156	22
FED. ROAD DIST. NO. 7		ILLINOIS	PROJECT: HSIP-0143(059)	
CONTRACT NO. 89654				

Road Name	Route Number	Miles From Start	Existing Message	Proposed Code	Square Feet	Number of Posts	Post Length	Total Post Length	Direction Facing	Side of Road	Road Start Location	Road End Location
Shissler	D30	1.91	+ Sym	W2-1	9.00	1	15	15	West	North	IL Rt 78	BRIMFIELD RD
Shissler	D30	1.91	+ Sym	W2-1	9.00	1	15	15	West	South	IL Rt 78	BRIMFIELD RD
Shissler	D30	1.98	<--	W1-6	8.00	0	0	0	West	South	IL Rt 78	BRIMFIELD RD
Shissler	D30	1.98	CLASS II TRK RTE	R5-I102	4.00	1	15	15	West	South	IL Rt 78	BRIMFIELD RD
Shissler	D30	1.99	X Traffic No Stop	W4-4P	4.50	0	0	0	North	North	IL Rt 78	BRIMFIELD RD
Shissler	D30	2	Stop	R1-1	9.00	1	15	15	North	North	IL Rt 78	BRIMFIELD RD
Shissler	D30	2	Stop	R1-1	9.00	1	15	15	South	South	IL Rt 78	BRIMFIELD RD
Shissler	D30	2	X Traffic No Stop	W4-4P	4.50	0	0	0	North	North	IL Rt 78	BRIMFIELD RD
Shissler	D30	2	X Traffic No Stop	W4-4P	4.50	0	0	0	South	South	IL Rt 78	BRIMFIELD RD
Shissler	D30	2.01	Stop	R1-1	9.00	1	15	15	North	North	IL Rt 78	BRIMFIELD RD
Shissler	D30	2.01	Stop	R1-1	9.00	1	15	15	South	South	IL Rt 78	BRIMFIELD RD
Shissler	D30	2.01	X Traffic No Stop	W4-4P	4.50	0	0	0	South	South	IL Rt 78	BRIMFIELD RD
Shissler	D30	2.1	NPZ	W14-3	3.90	1	15	15	West	North	IL Rt 78	BRIMFIELD RD
Shissler	D30	2.1	+ Sym	W2-1	9.00	1	15	15	East	North	IL Rt 78	BRIMFIELD RD
Shissler	D30	2.1	+ Sym	W2-1	9.00	1	15	15	East	South	IL Rt 78	BRIMFIELD RD
Shissler	D30	2.17	CROSS ROAD SYM	W2-1	9.00	1	15	15	East	North	IL Rt 78	BRIMFIELD RD
Shissler	D30	2.36	NPZ	W14-3	3.90	1	15	15	East	South	IL Rt 78	BRIMFIELD RD
Shissler	D30	2.38	NPZ	W14-3	3.90	1	15	15	West	North	IL Rt 78	BRIMFIELD RD
Shissler	D30	2.66	NPZ	W14-3	3.90	1	15	15	East	South	IL Rt 78	BRIMFIELD RD
Shissler	D30	3.01	STOP	R1-1	9.00	1	15	15	South	South	IL Rt 78	BRIMFIELD RD
Shissler	D30	3.16	NPZ	W14-3	3.90	1	15	15	West	North	IL Rt 78	BRIMFIELD RD
Shissler	D30	3.48	NPZ	W14-3	3.90	1	15	15	East	South	IL Rt 78	BRIMFIELD RD
Shissler	D30	3.66	NPZ	W14-3	3.90	1	15	15	West	North	IL Rt 78	BRIMFIELD RD
Shissler	D30	3.86	STOP AHEAD	W3-1	9.00	1	15	15	West	South	IL Rt 78	BRIMFIELD RD
Shissler	D30	3.99	CLASS II TRUCK RT	R5-I102	4.00	0	0	0	West	South	IL Rt 78	BRIMFIELD RD
Shissler	D30	3.99	STOP	R1-1	9.00	1	15	15	West	South	IL Rt 78	BRIMFIELD RD
Mossville	D31B	0	SL 45	R2-1-PC45	5.00	1	15	15	West	South	IL Rt 40	IL Rt 29
Mossville	D31B	0.02	NO CLASS I II III	R5-2-PC	6.00	1	15	15	West	South	IL Rt 40	IL Rt 29
Mossville	D31B	0.09	SIGNAL AHEAD SYM	W3-3	9.00	1	15	15	East	North	IL Rt 40	IL Rt 29
Mossville	D31B	0.09	NPZ	W14-3	3.90	0	0	0	West	North	IL Rt 40	IL Rt 29
Mossville	D31B	0.1	STOP	R1-1	9.00	1	15	15	North	North	IL Rt 40	IL Rt 29
Mossville	D31B	0.23	STOP	R1-1	9.00	1	15	15	North	North	IL Rt 40	IL Rt 29
Mossville	D31B	0.24	STOP	R1-1	9.00	1	15	15	South	South	IL Rt 40	IL Rt 29
Mossville	D31B	0.28	STOP	R1-1	9.00	0	0	0	North	North	IL Rt 40	IL Rt 29
Mossville	D31B	0.37	STOP	R1-1	9.00	0	0	0	South	South	IL Rt 40	IL Rt 29
Mossville	D31B	0.38	WINDING LRL	W1-5L	9.00	1	15	15	West	South	IL Rt 40	IL Rt 29
Mossville	D31B	0.38	40 MPH	W13-1P-PC40	2.25	0	0	0	West	South	IL Rt 40	IL Rt 29
Mossville	D31B	0.43	STOP	R1-1	9.00	1	15	15	North	North	IL Rt 40	IL Rt 29
Mossville	D31B	0.47	SL 45	R2-1-PC45	5.00	1	15	15	West	South	IL Rt 40	IL Rt 29
Mossville	D31B	0.48	SL 45	R2-1-PC45	5.00	1	15	15	East	North	IL Rt 40	IL Rt 29
Mossville	D31B	0.6	DEER XING	W11-3	9.00	1	15	15	West	South	IL Rt 40	IL Rt 29
Mossville	D31B	0.75	SL 45	R2-1-PC45	5.00	1	15	15	West	South	IL Rt 40	IL Rt 29
Mossville	D31B	0.75	SL 45	R2-1-PC45	5.00	1	15	15	East	North	IL Rt 40	IL Rt 29
Mossville	D31B	0.77	CURVE LT	W1-2L	9.00	1	15	15	West	South	IL Rt 40	IL Rt 29
Mossville	D31B	0.77	40 MPH	W13-1P-PC40	2.25	0	0	0	West	South	IL Rt 40	IL Rt 29
Mossville	D31B	0.77	NPZ	W14-3	3.90	0	0	0	East	South	IL Rt 40	IL Rt 29
Mossville	D31B	0.8	NPZ	W14-3	3.90	1	15	15	West	North	IL Rt 40	IL Rt 29
Mossville	D31B	1.02	35 MPH	W13-1P-PC35	2.25	0	0	0	West	South	IL Rt 40	IL Rt 29
Mossville	D31B	1.02	CURVE RT	W1-2R	9.00	0	0	0	West	South	IL Rt 40	IL Rt 29
Mossville	D31B	1.03	CURVE RT	W1-2R	9.00	1	15	15	East	North	IL Rt 40	IL Rt 29
Mossville	D31B	1.03	40 MPH	W13-1P-PC40	2.25	0	0	0	East	North	IL Rt 40	IL Rt 29

Peoria County Highway Quantities

ROUTE NO.	SECTION	COUNTY	TOTAL SHEETS	SHEET NO.
Various	12-00178-00-SP	Peoria	156	23
FED. ROAD DIST. NO. 7		ILLINOIS	PROJECT: HSIP-0143(059)	
CONTRACT NO. 89654				

Road Name	Route Number	Miles From Start	Existing Message	Proposed Code	Square Feet	Number of Posts	Post Length	Total Post Length	Direction Facing	Side of Road	Road Start Location	Road End Location
Mossville	D31B	1.05	SCHOOL BUS STOP AH	S3-1	9.00	1	15	15	West	South	IL Rt 40	IL Rt 29
Mossville	D31B	1.1	DEER XING	W11-3	9.00	1	15	15	East	North	IL Rt 40	IL Rt 29
Mossville	D31B	1.21	STOP	R1-1	9.00	1	15	15	North	North	IL Rt 40	IL Rt 29
Mossville	D31B	1.21	NO PARKING ANYTIME	R7-1LR	1.50	0	0	0	South	North	IL Rt 40	IL Rt 29
Mossville	D31B	1.23	SL 45	R2-1-PC45	5.00	1	15	15	East	North	IL Rt 40	IL Rt 29
Mossville	D31B	1.24	CURVE RT	W1-2R	9.00	1	15	15	West	South	IL Rt 40	IL Rt 29
Mossville	D31B	1.24	35 MPH	W13-1P-PC35	2.25	0	0	0	West	South	IL Rt 40	IL Rt 29
Mossville	D31B	1.29	CURVE LT	W1-2L	9.00	1	15	15	East	North	IL Rt 40	IL Rt 29
Mossville	D31B	1.29	35 MPH	W13-1P-PC35	2.25	0	0	0	East	North	IL Rt 40	IL Rt 29
Mossville	D31B	1.3	STEEP HILL SYM	W7-1	9.00	1	15	15	West	South	IL Rt 40	IL Rt 29
Mossville	D31B	1.37	STOP	R1-1	9.00	0	0	0	North	North	IL Rt 40	IL Rt 29
Mossville	D31B	1.45	NO PARKING ANYTIME	R7-1LR	1.50	0	0	0	East	North	IL Rt 40	IL Rt 29
Mossville	D31B	1.45	SCH BUS STOP AHD	S3-1	9.00	1	15	15	East	North	IL Rt 40	IL Rt 29
Mossville	D31B	1.47	CURVE LT	W1-2L	9.00	1	15	15	West	South	IL Rt 40	IL Rt 29
Mossville	D31B	1.47	35 MPH	W13-1P-PC35	2.25	0	0	0	West	South	IL Rt 40	IL Rt 29
Mossville	D31B	1.5	SL 40	R2-1-PC40	5.00	1	15	15	West	South	IL Rt 40	IL Rt 29
Mossville	D31B	1.51	SL 40	R2-1-PC40	5.00	1	15	15	East	North	IL Rt 40	IL Rt 29
Mossville	D31B	1.6	CURVE LT	W1-2L	9.00	1	15	15	West	South	IL Rt 40	IL Rt 29
Mossville	D31B	1.6	35 MPH	W13-1P-PC35	2.25	0	0	0	West	South	IL Rt 40	IL Rt 29
Mossville	D31B	1.72	SCHOOL BUS STOP AHEAD	S3-1	9.00	1	15	15	West	South	IL Rt 40	IL Rt 29
Mossville	D31B	1.78	CURVE RT	W1-2R	9.00	1	15	15	East	North	IL Rt 40	IL Rt 29
Mossville	D31B	1.85	SL 40	R2-1-PC40	5.00	1	15	15	East	North	IL Rt 40	IL Rt 29
Mossville	D31B	1.9	CURVE RIGHT	W1-2L	9.00	1	15	15	East	North	IL Rt 40	IL Rt 29
Mossville	D31B	1.9	35MPH	W13-1P-PC35	2.25	0	0	0	East	North	IL Rt 40	IL Rt 29
Mossville	D31B	1.9	SL 40	R2-1-PC40	5.00	1	15	15	West	South	IL Rt 40	IL Rt 29
Mossville	D31B	1.95	CURVE RT	W1-2R	9.00	1	15	15	West	South	IL Rt 40	IL Rt 29
Mossville	D31B	1.95	35 MPH	W13-1P-PC35	2.25	0	0	0	West	South	IL Rt 40	IL Rt 29
Mossville	D31B	2.2	SL 40	R2-1-PC40	5.00	1	15	15	West	South	IL Rt 40	IL Rt 29
Mossville	D31B	2.22	SCHOOL BUS STOP AHEAD	S3-1	9.00	1	15	15	West	South	IL Rt 40	IL Rt 29
Mossville	D31B	2.25	STOP	R1-1	9.00	1	15	15	North	North	IL Rt 40	IL Rt 29
Mossville	D31B	2.25	SL 40	R2-1-PC40	5.00	0	0	0	East	North	IL Rt 40	IL Rt 29
Mossville	D31B	2.26	NPZ	W14-3	3.90	1	15	15	East	South	IL Rt 40	IL Rt 29
Mossville	D31B	2.29	NPZ	W14-3	3.90	1	15	15	West	North	IL Rt 40	IL Rt 29
Mossville	D31B	2.29	35 MPH	W13-1P-PC35	2.25	0	0	0	East	North	IL Rt 40	IL Rt 29
Mossville	D31B	2.29	RLR CURVE	W1-5R	9.00	0	0	0	East	North	IL Rt 40	IL Rt 29
Mossville	D31B	2.43	SL 40	R2-1-PC40	5.00	1	15	15	West	South	IL Rt 40	IL Rt 29
Mossville	D31B	2.51	STOP	R1-1	9.00	1	15	15	North	North	IL Rt 40	IL Rt 29
Mossville	D31B	2.53	NPZ	W14-3	3.90	1	15	15	East	South	IL Rt 40	IL Rt 29
Mossville	D31B	2.56	STOP	R1-1	9.00	1	15	15	North	North	IL Rt 40	IL Rt 29
Mossville	D31B	2.57	STOP	R1-1	9.00	1	15	15	South	South	IL Rt 40	IL Rt 29
Mossville	D31B	2.58	STOP AHEAD	W3-1	9.00	1	15	15	West	South	IL Rt 40	IL Rt 29
Mossville	D31B	2.59	STOP	R1-1	9.00	1	15	15	South	South	IL Rt 40	IL Rt 29
Mossville	D31B	2.59	STOP	R1-1	9.00	1	15	15	North	North	IL Rt 40	IL Rt 29
Mossville	D31B	2.6	SL 40	R2-1-PC40	5.00	1	15	15	East	North	IL Rt 40	IL Rt 29
Mossville	D31B	2.68	NO PARKING ANYTIME	R7-1LR	1.50	0	0	0	South	North	IL Rt 40	IL Rt 29
Mossville	D31B	2.69	STOP	R1-1	9.00	1	15	15	North	North	IL Rt 40	IL Rt 29
Mossville	D31B	2.69	NO PARKING ANYTIME	R7-1LR	1.50	0	0	0	West	South	IL Rt 40	IL Rt 29
Mossville	D31B	2.69	NO CLASS I II III	R5-2-PC	6.00	1	15	15	East	North	IL Rt 40	IL Rt 29
Mossville	D31B	2.69	NO PARKING ANYTIME	R7-1LR	1.50	1	15	15	East	North	IL Rt 40	IL Rt 29
Grange Hall	D32	0	STOP	R1-1	9.00	1	15	15	East	North	PRINCEVILLE JUB	IL Rt 91
Grange Hall	D32	0.16	STOP AHEAD	W3-1	9.00	1	15	15	East	North	PRINCEVILLE JUB	IL Rt 91

Peoria County Highway Quantities

ROUTE NO.	SECTION	COUNTY	TOTAL SHEETS	SHEET NO.
Various	12-00178-00-SP	Peoria	156	24
FED. ROAD DIST. NO. 7		ILLINOIS	PROJECT: HSIP-0143(059)	
CONTRACT NO. 89654				

Road Name	Route Number	Miles From Start	Existing Message	Proposed Code	Square Feet	Number of Posts	Post Length	Total Post Length	Direction Facing	Side of Road	Road Start Location	Road End Location
Grange Hall	D32	0.2	NPZ	W14-3	3.90	1	15	15	East	North	PRINCEVILLE JUB	IL Rt 91
Grange Hall	D32	0.45	CURVE RT LT	W1-4R	9.00	1	15	15	West	South	PRINCEVILLE JUB	IL Rt 91
Grange Hall	D32	0.48	NPZ	W14-3	3.90	1	15	15	East	North	PRINCEVILLE JUB	IL Rt 91
Grange Hall	D32	0.51	NPZ	W14-3	3.90	1	15	15	East	South	PRINCEVILLE JUB	IL Rt 91
Grange Hall	D32	0.69	STOP	R1-1	9.00	1	15	15	North	North	PRINCEVILLE JUB	IL Rt 91
Grange Hall	D32	1.06	CURVE RT LT	W1-4R	9.00	1	15	15	West	South	PRINCEVILLE JUB	IL Rt 91
Grange Hall	D32	1.09	CURVE RT LT	W1-4R	9.00	1	15	15	East	North	PRINCEVILLE JUB	IL Rt 91
Grange Hall	D32	1.09	45 MPH	W13-1P-PC45	2.25	0	0	0	East	North	PRINCEVILLE JUB	IL Rt 91
Grange Hall	D32	1.1	SCHOOL BUS STOP AHEAD	S3-1	9.00	1	15	15	West	South	PRINCEVILLE JUB	IL Rt 91
Grange Hall	D32	1.57	STOP	R1-1	9.00	1	15	15	South	South	PRINCEVILLE JUB	IL Rt 91
Grange Hall	D32	1.67	SCH BUS STOP AHEAD	S3-1	9.00	1	15	15	East	North	PRINCEVILLE JUB	IL Rt 91
Grange Hall	D32	1.79	NPZ	W14-3	3.90	1	15	15	East	South	PRINCEVILLE JUB	IL Rt 91
Grange Hall	D32	1.8	CURVE RIGHT SYM	W1-2R	9.00	1	15	15	East	North	PRINCEVILLE JUB	IL Rt 91
Grange Hall	D32	2.07	STOP	R1-1	9.00	1	15	15	North	North	PRINCEVILLE JUB	IL Rt 91
Grange Hall	D32	2.62	NPZ	W14-3	3.90	1	15	15	West	North	PRINCEVILLE JUB	IL Rt 91
Grange Hall	D32	2.96	NPZ	W14-3	3.90	1	15	15	East	South	PRINCEVILLE JUB	IL Rt 91
Grange Hall	D32	3.08	STOP	R1-1	9.00	1	15	15	South	South	PRINCEVILLE JUB	IL Rt 91
Grange Hall	D32	3.16	NPZ	W14-3	3.90	1	15	15	West	North	PRINCEVILLE JUB	IL Rt 91
Grange Hall	D32	3.41	NPZ	W14-3	3.90	1	15	15	West	South	PRINCEVILLE JUB	IL Rt 91
Grange Hall	D32	4.34	STOP	R1-1	9.00	1	15	15	North	North	PRINCEVILLE JUB	IL Rt 91
Grange Hall	D32	4.59	STOP	R1-1	9.00	1	15	15	North	North	PRINCEVILLE JUB	IL Rt 91
Grange Hall	D32	4.98	STOP AHEAD	W3-1	9.00	1	15	15	West	South	PRINCEVILLE JUB	IL Rt 91
Grange Hall	D32	5.05	STOP	R1-1	9.00	1	15	15	North	North	PRINCEVILLE JUB	IL Rt 91
Civil Defense	D36	0.3	STOP	R1-1	9.00	1	15	15	West	South	Dead End	Kickapoo Edward
Charter Oak	D37A	0	STOP	R1-1	9.00	1	15	15	East	North	Koerner Rd	Big Hollow
Charter Oak	D37A	0.02	NPZ	W14-3	3.90	1	15	15	West	North	Koerner Rd	Big Hollow
Charter Oak	D37A	0.03	SL 50	R2-1-PC50	5.00	1	15	15	West	South	Koerner Rd	Big Hollow
Charter Oak	D37A	0.07	RT LT CURVE	W1-4R	9.00	1	15	15	West	South	Koerner Rd	Big Hollow
Charter Oak	D37A	0.07	40 MPH	W13-1P-PC40	2.25	0	0	0	West	South	Koerner Rd	Big Hollow
Charter Oak	D37A	0.12	STOP AHEAD	W3-1	9.00	1	15	15	East	North	Koerner Rd	Big Hollow
Charter Oak	D37A	0.12	STOP	R1-1	9.00	1	15	15	South	South	Koerner Rd	Big Hollow
Charter Oak	D37A	0.44	RT LT CURVE	W1-4R	9.00	1	15	15	East	North	Koerner Rd	Big Hollow
Charter Oak	D37A	0.44	40 MPH	W13-1P-PC40	2.25	0	0	0	East	North	Koerner Rd	Big Hollow
Charter Oak	D37A	0.46	NPZ	W14-3	3.90	1	15	15	East	South	Koerner Rd	Big Hollow
Charter Oak	D37A	0.54	SL 50	R2-1-PC50	5.00	1	15	15	East	North	Koerner Rd	Big Hollow
Charter Oak	D37A	0.57	STOP	R1-1	9.00	1	15	15	North	North	Koerner Rd	Big Hollow
Charter Oak	D37A	0.64	SL 50	R2-1-PC50	5.00	1	15	15	West	South	Koerner Rd	Big Hollow
Charter Oak	D37A	0.76	NPZ	W14-3	3.90	1	15	15	West	North	Koerner Rd	Big Hollow
Charter Oak	D37A	0.78	Stop	R1-1	9.00	0	0	0	South	South	Koerner Rd	Big Hollow
Charter Oak	D37A	1.16	STOP	R1-1	9.00	1	15	15	South	South	Koerner Rd	Big Hollow
Charter Oak	D37A	1.21	Frostwood Pkwy	W16-8P	2.00	0	0	0	West	South	Koerner Rd	Big Hollow
Charter Oak	D37A	1.21	SIDE RD LT SYM	W2-2	9.00	1	15	15	West	South	Koerner Rd	Big Hollow
Charter Oak	D37A	1.4	Speed Zone Ahd	S4-5	9.00	1	15	15	West	South	Koerner Rd	Big Hollow
Charter Oak	D37A	1.45	50	R2-1-PC50	5.00	1	15	15	East	North	Koerner Rd	Big Hollow
Charter Oak	D37A	1.45	20mph wcap	S4-I100	8.00	1	15	15	West	South	Koerner Rd	Big Hollow
Charter Oak	D37A	1.52	Frostwood Pkwy	W16-8P	2.00	0	0	0	East	North	Koerner Rd	Big Hollow
Charter Oak	D37A	1.57	Stop	R1-1	9.00	1	15	15	North	North	Koerner Rd	Big Hollow
Charter Oak	D37A	1.67	SL 40	R2-1-PC40	5.00	1	15	15	West	South	Koerner Rd	Big Hollow
Charter Oak	D37A	1.67	20mph osdwcap	S4-I100	8.00	1	15	15	East	North	Koerner Rd	Big Hollow
Charter Oak	D37A	1.7	Deer Xing Sym	W11-3	9.00	1	15	15	East	North	Koerner Rd	Big Hollow
Charter Oak	D37A	1.78	Speed Zone Ahd	S4-5	9.00	1	15	15	East	North	Koerner Rd	Big Hollow



Peoria County Highway Quantities

ROUTE NO.	SECTION	COUNTY	TOTAL SHEETS	SHEET NO.
Various	12-00178-00-SP	Peoria	156	25
FED. ROAD DIST. NO. 7		ILLINOIS	PROJECT: HSIP-0143(059)	
CONTRACT NO. 89654				

Road Name	Route Number	Miles From Start	Existing Message	Proposed Code	Square Feet	Number of Posts	Post Length	Total Post Length	Direction Facing	Side of Road	Road Start Location	Road End Location
Charter Oak	D37A	1.8	STOP	R1-1	9.00	1	15	15	South	South	Koerner Rd	Big Hollow
Charter Oak	D37A	1.8	Stop	R1-1	9.00	1	15	15	South	South	Koerner Rd	Big Hollow
Charter Oak	D37A	1.8	Stop	R1-1	9.00	0	0	0	North	North	Koerner Rd	Big Hollow
Charter Oak	D37A	1.84	SCHOOL BUS STOP AHEAD	S3-1	9.00	1	15	15	West	South	Koerner Rd	Big Hollow
Charter Oak	D37A	1.92	CROSS RD SYM	W2-1	9.00	1	15	15	East	North	Koerner Rd	Big Hollow
Charter Oak	D37A	1.92	30 MPH	W13-1P-PC30	2.25	0	0	0	East	North	Koerner Rd	Big Hollow
Charter Oak	D37A	1.97	Hidden Entrance	W16-I101-H	9.00	1	15	15	East	North	Koerner Rd	Big Hollow
Charter Oak	D37A	1.98	SL 50	R2-1-PC50	5.00	1	15	15	West	South	Koerner Rd	Big Hollow
Charter Oak	D37A	2.02	<-->	W1-7	8.00	1	15	15	South	North	Koerner Rd	Big Hollow
Charter Oak	D37A	2.03	Stop	R1-1	9.00	0	0	0	South	South	Koerner Rd	Big Hollow
Charter Oak	D37A	2.09	SIGNAL AHEAD SYM	W3-3	9.00	1	15	15	West	South	Koerner Rd	Big Hollow
Charter Oak	D37A	2.09	Signal Ahd Sym	W3-3	9.00	1	15	15	West	South	Koerner Rd	Big Hollow
Charter Oak	D37A	2.19	40	R2-1-PC40	5.00	1	15	15	East	North	Koerner Rd	Big Hollow
Charter Oak	D37A	2.19	Rt Lane Ends	W9-1R	9.00	0	0	0	East	North	Koerner Rd	Big Hollow
Charter Oak	D37A	2.2	<-->	W1-7	8.00	2	15	30	North	South	Koerner Rd	Big Hollow
Big Hollow	D37B	0.05	40	R2-1-PC40	5.00	1	15	15	South	East	Charter Oak	US Rt 150
Big Hollow	D37B	0.1	Signal Ahd Sym	W3-3	9.00	1	15	15	North	West	Charter Oak	US Rt 150
Big Hollow	D37B	0.15	Hiddin Entrance	W16-I101-H	9.00	1	15	15	South	East	Charter Oak	US Rt 150
Big Hollow	D37B	0.22	CENTER LANE LT	R3-9b	6.00	1	15	15	South	East	Charter Oak	US Rt 150
Big Hollow	D37B	0.23	Steep Incline Sym	W7-1	9.00	1	15	15	North	West	Charter Oak	US Rt 150
Big Hollow	D37B	0.24	40	R2-1-PC40	5.00	1	15	15	North	West	Charter Oak	US Rt 150
Big Hollow	D37B	0.26	Stop	R1-1	9.00	0	0	0	West	West	Charter Oak	US Rt 150
Big Hollow	D37B	0.27	SCHOOL SPEED ZONE AHEAD	S4-5	9.00	1	15	15	South	East	Charter Oak	US Rt 150
Big Hollow	D37B	0.32	45	R2-1-PC45	5.00	1	15	15	South	East	Charter Oak	US Rt 150
Big Hollow	D37B	0.34	SL 45	R2-1-PC45	5.00	1	15	15	South	East	Charter Oak	US Rt 150
Big Hollow	D37B	0.34	SL 45	R2-1-PC45	5.00	1	15	15	North	West	Charter Oak	US Rt 150
Big Hollow	D37B	0.37	SCH SL 20 osdwc	S4-I100	8.00	1	15	15	South	East	Charter Oak	US Rt 150
Big Hollow	D37B	0.41	SCH X WALK AHD	S1-1	9.00	1	15	15	South	East	Charter Oak	US Rt 150
Big Hollow	D37B	0.46	SCH X WALK SYM	S1-1	9.00	1	15	15	South	East	Charter Oak	US Rt 150
Big Hollow	D37B	0.46	SCH X-WALK SYM	S1-1	9.00	1	15	15	North	West	Charter Oak	US Rt 150
Big Hollow	D37B	0.54	20mph wcap	S4-I100	8.00	1	15	15	North	West	Charter Oak	US Rt 150
Big Hollow	D37B	0.55	40	R2-1-PC40	5.00	1	15	15	South	East	Charter Oak	US Rt 150
Big Hollow	D37B	0.57	X walk Ahd	S1-1	9.00	1	15	15	North	West	Charter Oak	US Rt 150
Big Hollow	D37B	0.6	Stop	R1-1	9.00	1	15	15	West	West	Charter Oak	US Rt 150
Big Hollow	D37B	0.65	Center Ln Turn Only	R3-9b	6.00	1	15	15	North	West	Charter Oak	US Rt 150
Big Hollow	D37B	0.65	Center Ln Turn Only	R3-9b	6.00	1	15	15	South	East	Charter Oak	US Rt 150
Big Hollow	D37B	0.67	Speed Zone Ahd	S4-5	9.00	1	15	15	North	West	Charter Oak	US Rt 150
Big Hollow	D37B	0.7	Rt	W1-2R	9.00	1	15	15	South	East	Charter Oak	US Rt 150
Big Hollow	D37B	0.75	Stop	R1-1	9.00	0	0	0	East	East	Charter Oak	US Rt 150
Big Hollow	D37B	0.75	45	R2-1-PC45	5.00	1	15	15	North	West	Charter Oak	US Rt 150
Big Hollow	D37B	0.8	45	R2-1-PC45	5.00	1	15	15	South	East	Charter Oak	US Rt 150
Big Hollow	D37B	0.87	Signal Ahd Sym	W3-3	9.00	1	15	15	South	East	Charter Oak	US Rt 150
Big Hollow	D37B	0.91	Center Ln Turn Only	R3-9b	6.00	1	15	15	North	West	Charter Oak	US Rt 150
Big Hollow	D37B	0.93	Stop	R1-1	9.00	1	15	15	West	West	Charter Oak	US Rt 150
Big Hollow	D37B	0.95	Stop	R1-1	9.00	1	15	15	East	East	Charter Oak	US Rt 150
Big Hollow	D37B	0.96	45	R2-1-PC45	5.00	1	15	15	North	West	Charter Oak	US Rt 150
Big Hollow	D37B	0.98	Lt	W1-2L	9.00	1	15	15	North	West	Charter Oak	US Rt 150
Big Hollow	D37B	0.99	No Class 1 2 3 Trucks	R5-2-PC	6.00	1	15	15	North	West	Charter Oak	US Rt 150
Big Hollow	D37B	0.99	Keep Rt	R4-7	5.00	1	15	15	South	Center	Charter Oak	US Rt 150
Willow Knolls	D37C	0	BEGIN CLASS II TRUCK RT	R5-I101-B2	5.00	1	15	15	West	South	US Rt 150	UNIVERSITY
Willow Knolls	D37C	0	KEEP RT SYM	R4-7	5.00	1	15	15	North	Center	US Rt 150	UNIVERSITY

Peoria County Highway Quantities

ROUTE NO.	SECTION	COUNTY	TOTAL SHEETS	SHEET NO.
Various	12-00178-00-SP	Peoria	156	26
FED. ROAD DIST. NO. 7		ILLINOIS PROJECT: HSIP-0143(059)		
CONTRACT NO. 89654				

Road Name	Route Number	Miles From Start	Existing Message	Proposed Code	Square Feet	Number of Posts	Post Length	Total Post Length	Direction Facing	Side of Road	Road Start Location	Road End Location
Willow Knolls	D37C	0.06	RIGHT TURN LANE	R3-I100R	6.25	1	15	15	South	East	US Rt 150	UNIVERSITY
Willow Knolls	D37C	0.11	SIGNAL AHD SYM	W3-3	9.00	1	15	15	North	West	US Rt 150	UNIVERSITY
Willow Knolls	D37C	0.29	DIVIDED HWY ENDS	W6-2	9.00	1	15	15	South	East	US Rt 150	UNIVERSITY
Willow Knolls	D37C	0.29	END CL II TRK RT	R5-I101-E2	5.00	1	15	15	South	East	US Rt 150	UNIVERSITY
Willow Knolls	D37C	0.35	TRAFFIC SIGNAL AHEAD SYM	W3-3	9.00	1	15	15	West	South	US Rt 150	UNIVERSITY
Willow Knolls	D37C	0.38	BE PREPARED TO STOP	W3-4	9.00	1	15	15	West	South	US Rt 150	UNIVERSITY
Willow Knolls	D37C	0.42	CURVE LEFT	W1-2L	9.00	1	15	15	East	North	US Rt 150	UNIVERSITY
Willow Knolls	D37C	0.57	SL 40	R2-1-PC40	5.00	1	15	15	East	North	US Rt 150	UNIVERSITY
Willow Knolls	D37C	0.71	CENTER TURN LANE	R3-9b	6.00	1	15	15	West	South	US Rt 150	UNIVERSITY
Willow Knolls	D37C	0.72	40	R2-1-PC40	5.00	1	15	15	West	South	US Rt 150	UNIVERSITY
Willow Knolls	D37C	0.76	SIGNAL AHD	W3-3	9.00	1	15	15	East	North	US Rt 150	UNIVERSITY
Willow Knolls	D37C	0.9	SL 40	R2-1-PC40	5.00	1	15	15	East	North	US Rt 150	UNIVERSITY
Willow Knolls	D37C	0.92	CENTER LANE ONLY	R3-9b	6.00	1	15	15	East	North	US Rt 150	UNIVERSITY
Willow Knolls	D37C	0.94	STOP	R1-1	9.00	1	15	15	South	South	US Rt 150	UNIVERSITY
Willow Knolls	D37C	0.95	CENTER TURN LANE	R3-9b	6.00	1	15	15	West	South	US Rt 150	UNIVERSITY
Willow Knolls	D37C	0.96	DIVIDED HWY BEGINS	W6-1	9.00	1	15	15	West	South	US Rt 150	UNIVERSITY
Willow Knolls	D37C	0.96	40	R2-1-PC40	5.00	1	15	15	West	South	US Rt 150	UNIVERSITY
Willow Knolls	D37C	1.03	SL 40	R2-1-PC40	5.00	1	15	15	East	North	US Rt 150	UNIVERSITY
Willow Knolls	D37C	1.06	CENTER LANE ONLY	R3-9b	6.00	1	15	15	East	North	US Rt 150	UNIVERSITY
Willow Knolls	D37C	1.12	STOP	R1-1	9.00	0	0	0	South	South	US Rt 150	UNIVERSITY
Willow Knolls	D37C	1.14	CENTER TURN LANE	R3-9b	6.00	1	15	15	West	South	US Rt 150	UNIVERSITY
Willow Knolls	D37C	1.18	40	R2-1-PC40	5.00	1	15	15	West	South	US Rt 150	UNIVERSITY
Willow Knolls	D37C	1.23	SL 40	R2-1-PC40	5.00	1	15	15	East	North	US Rt 150	UNIVERSITY
Willow Knolls	D37C	1.26	CENTER LANE ONLY	R3-9b	6.00	1	15	15	East	North	US Rt 150	UNIVERSITY
Willow Knolls	D37C	1.28	CENTER LANE ONLY	R3-9b	6.00	1	15	15	West	South	US Rt 150	UNIVERSITY
Willow Knolls	D37C	1.28	SCH SPD ZONE AHD	S4-5	9.00	1	15	15	West	South	US Rt 150	UNIVERSITY
Willow Knolls	D37C	1.3	STOP	R1-1	9.00	1	15	15	South	South	US Rt 150	UNIVERSITY
Willow Knolls	D37C	1.34	SL 40	R2-1-PC40	5.00	1	15	15	East	North	US Rt 150	UNIVERSITY
Willow Knolls	D37C	1.34	SL 40	R2-1-PC40	5.00	1	15	15	West	South	US Rt 150	UNIVERSITY
Willow Knolls	D37C	1.35	SCH X WALK	S1-1	9.00	1	15	15	West	South	US Rt 150	UNIVERSITY
Willow Knolls	D37C	1.36	CENTER LANE ONLY	R3-9b	6.00	1	15	15	East	North	US Rt 150	UNIVERSITY
Willow Knolls	D37C	1.39	SCH SL 20MPH	S4-I100	8.00	1	15	15	West	South	US Rt 150	UNIVERSITY
Willow Knolls	D37C	1.41	CENTER LANE ONLY	R3-9b	6.00	1	15	15	West	South	US Rt 150	UNIVERSITY
Willow Knolls	D37C	1.42	SL40	R2-1-PC40	5.00	1	15	15	West	South	US Rt 150	UNIVERSITY
Willow Knolls	D37C	1.47	SCH X WALK	S1-1	9.00	1	15	15	East	North	US Rt 150	UNIVERSITY
Willow Knolls	D37C	1.47	SIGNAL AHD SYM	W3-3	9.00	1	15	15	West	South	US Rt 150	UNIVERSITY
Willow Knolls	D37C	1.51	SCH SPEED 20 OSDWCP	S4-I100	8.00	1	15	15	East	North	US Rt 150	UNIVERSITY
Willow Knolls	D37C	1.52	SL 40	R2-1-PC40	5.00	1	15	15	East	North	US Rt 150	UNIVERSITY
Willow Knolls	D37C	1.53	SCH ADV WALK	S1-1	9.00	1	15	15	East	North	US Rt 150	UNIVERSITY
Willow Knolls	D37C	1.54	CENTER LANE ONLY	R3-9b	6.00	1	15	15	East	North	US Rt 150	UNIVERSITY
Willow Knolls	D37C	1.55	SCH SPD ZONE AHD	S4-5	9.00	1	15	15	East	North	US Rt 150	UNIVERSITY
Willow Knolls	D37C	1.55	20 MPH	W3-5-PC20	9.00	0	0	0	East	North	US Rt 150	UNIVERSITY
Willow Knolls	D37C	1.55	STOP	R1-1	9.00	0	0	0	South	South	US Rt 150	UNIVERSITY
Willow Knolls	D37C	1.57	DIVIDED HWY ENDS	W6-2	9.00	0	0	0	East	North	US Rt 150	UNIVERSITY
Willow Knolls	D37C	1.58	RT LANE ENDS	W4-2R	9.00	1	15	15	East	North	US Rt 150	UNIVERSITY
Willow Knolls	D37C	1.72	SL 40	R2-1-PC40	5.00	1	15	15	West	South	US Rt 150	UNIVERSITY
Willow Knolls	D37C	1.81	SIGNAL AHEAD	W3-3	9.00	1	15	15	East	North	US Rt 150	UNIVERSITY
Willow Knolls	D37C	1.97	SL 40	R2-1-PC40	5.00	1	15	15	East	North	US Rt 150	UNIVERSITY
Willow Knolls	D37C	1.98	SIGNAL AHEAD	W3-3	9.00	1	15	15	West	South	US Rt 150	UNIVERSITY
Willow Knolls	D37C	2	DIVIDED HWY ENDS	W6-2	9.00	1	15	15	East	North	US Rt 150	UNIVERSITY
Willow Knolls	D37C	2.02	CENTER LANE TURN	R3-9b	6.00	1	15	15	West	South	US Rt 150	UNIVERSITY

Peoria County Highway Quantities

ROUTE NO.	SECTION	COUNTY	TOTAL SHEETS	SHEET NO.
Various	12-00178-00-SP	Peoria	156	27
FED. ROAD DIST. NO. 7		ILLINOIS	PROJECT: HSIP-0143(059)	
CONTRACT NO. 89654				

Road Name	Route Number	Miles From Start	Existing Message	Proposed Code	Square Feet	Number of Posts	Post Length	Total Post Length	Direction Facing	Side of Road	Road Start Location	Road End Location
Gardner Lane	D39	0.01	STOP	R1-1	9.00	1	15	15	North	North	N FORREST PARK	IL Rt 29
Gardner Lane	D39	0.02	---->	W1-6	8.00	1	15	15	South	North	N FORREST PARK	IL Rt 29
Gardner Lane	D39	0.02	YIELD	R1-2	3.90	1	15	15	South	South	N FORREST PARK	IL Rt 29
Gardner Lane	D39	0.03	SHARP LT	W1-1L	9.00	1	15	15	East	North	N FORREST PARK	IL Rt 29
Gardner Lane	D39	0.03	10 M.P.H.	W13-1P-PC10	2.25	0	0	0	East	North	N FORREST PARK	IL Rt 29
Gardner Lane	D39	0.09	STOP	R1-1	9.00	1	15	15	South	South	N FORREST PARK	IL Rt 29
Gardner Lane	D39	0.22	35	R2-1-PC35	5.00	1	15	15	West	South	N FORREST PARK	IL Rt 29
Gardner Lane	D39	0.25	35	R2-1-PC35	5.00	1	15	15	East	North	N FORREST PARK	IL Rt 29
Gardner Lane	D39	0.26	FIRE TRUCK XING	W11-8	9.00	1	15	15	West	South	N FORREST PARK	IL Rt 29
Gardner Lane	D39	0.37	STOP	R1-1	9.00	1	15	15	South	South	N FORREST PARK	IL Rt 29
Gardner Lane	D39	0.39	35	R2-1-PC35	5.00	1	15	15	East	North	N FORREST PARK	IL Rt 29
Gardner Lane	D39	0.4	FIREHOUSE SYM	W11-8	9.00	1	15	15	East	North	N FORREST PARK	IL Rt 29
Gardner Lane	D39	0.41	LT ONLY/RT ONLY	R3-8-PC2	6.25	1	15	15	West	South	N FORREST PARK	IL Rt 29
Gardner Lane	D39	0.44	NO TRUCKS SYM	R5-2	4.00	1	15	15	East	North	N FORREST PARK	IL Rt 29
Glen Avenue	D40	0.11	SCHOOL X AHEAD	S1-1	9.00	1	15	15	West	South	Sheridan Rd	Knoxville
Glen Avenue	D40	0.12	STOP	R1-1	9.00	1	15	15	South	South	Sheridan Rd	Knoxville
Glen Avenue	D40	0.13	SL 40	R2-1-PC40	5.00	1	15	15	West	South	Sheridan Rd	Knoxville
Glen Avenue	D40	0.14	SIGNAL AHEAD SYM	W3-3	9.00	1	15	15	East	North	Sheridan Rd	Knoxville
Glen Avenue	D40	0.15	SCH SL 20 osdwcp	S4-1100	8.00	1	15	15	West	South	Sheridan Rd	Knoxville
Glen Avenue	D40	0.15	STOP	R1-1	9.00	1	15	15	North	North	Sheridan Rd	Knoxville
Glen Avenue	D40	0.2	SCHOOL Xing	S1-1	9.00	1	15	15	West	South	Sheridan Rd	Knoxville
Glen Avenue	D40	0.21	STOP	R1-1	9.00	1	15	15	South	South	Sheridan Rd	Knoxville
Glen Avenue	D40	0.24	SPEED LIMIT 20 wcp	S4-1100	8.00	1	15	15	East	North	Sheridan Rd	Knoxville
Glen Avenue	D40	0.25	STOP	R1-1	9.00	1	15	15	North	North	Sheridan Rd	Knoxville
Glen Avenue	D40	0.26	SCHOOL X AHEAD	S1-1	9.00	1	15	15	East	North	Sheridan Rd	Knoxville
Glen Avenue	D40	0.35	STOP	R1-1	9.00	0	0	0	South	South	Sheridan Rd	Knoxville
Glen Avenue	D40	0.37	KEEP RT SYM	R4-7	5.00	1	15	15	West	Center	Sheridan Rd	Knoxville
Glen Avenue	D40	0.37	2 WAY TRAFFIC SYM	W6-3	9.00	0	0	0	East		Sheridan Rd	Knoxville
Glen Avenue	D40	0.4	LANE ENDS MERGE LT	W9-2L	9.00	1	15	15	East	North	Sheridan Rd	Knoxville
Graham Chapel	D41A	0	NPZ	W14-3	3.90	1	15	15	West	North	IL RT 78	Dog Town Lane
Graham Chapel	D41A	0.04	OM	OM2-2V	0.50	1	15	15	East	North	IL RT 78	Dog Town Lane
Graham Chapel	D41A	0.17	STOP AHEAD	W3-1	9.00	1	15	15	East	North	IL RT 78	Dog Town Lane
Graham Chapel	D41A	0.75	NPZ	W14-3	3.90	1	15	15	East	South	IL RT 78	Dog Town Lane
Graham Chapel	D41A	0.84	STOP AHEAD	W3-1	9.00	1	15	15	West	South	IL RT 78	Dog Town Lane
Graham Chapel	D41A	0.96	4 WAY	R1-3P	0.75	0	0	0	West	South	IL RT 78	Dog Town Lane
Graham Chapel	D41A	0.96	Stop	R1-1	9.00	1	15	15	West	South	IL RT 78	Dog Town Lane
Graham Chapel	D41A	0.96	STOP	R1-1	9.00	1	15	15	South	East	IL RT 78	Dog Town Lane
Graham Chapel	D41A	0.97	STOP	R1-1	9.00	1	15	15	East	North	IL RT 78	Dog Town Lane
Graham Chapel	D41A	0.97	4 WAY	R1-3P	0.75	0	0	0	East	North	IL RT 78	Dog Town Lane
Graham Chapel	D41A	1.17	STOP AHEAD	W3-1	9.00	1	15	15	East	North	IL RT 78	Dog Town Lane
Graham Chapel	D41A	1.5	NPZ	W14-3	3.90	1	15	15	West	North	IL RT 78	Dog Town Lane
Graham Chapel	D41A	1.78	OM	OM2-2V	0.50	1	15	15	West	South	IL RT 78	Dog Town Lane
Graham Chapel	D41A	1.78	OM	OM2-2V	0.50	1	15	15	East	North	IL RT 78	Dog Town Lane
Graham Chapel	D41A	1.79	NPZ	W14-3	3.90	1	15	15	East	South	IL RT 78	Dog Town Lane
Graham Chapel	D41A	1.97	STOP	R1-1	9.00	1	15	15	North	North	IL RT 78	Dog Town Lane
Graham Chapel	D41A	2.08	NPZ	W14-3	3.90	1	15	15	West	North	IL RT 78	Dog Town Lane
Graham Chapel	D41A	2.33	NPZ	W14-3	3.90	1	15	15	East	South	IL RT 78	Dog Town Lane
Graham Chapel	D41A	2.82	STOP AHEAD	W3-1	9.00	1	15	15	West	South	IL RT 78	Dog Town Lane
Graham Chapel	D41A	2.96	4 WAY	R1-3P	0.75	0	0	0	West	South	IL RT 78	Dog Town Lane
Graham Chapel	D41A	2.96	STOP	R1-1	9.00	1	15	15	West	South	IL RT 78	Dog Town Lane
Graham Chapel	D41A	2.96	4 WAY	R1-3P	0.75	0	0	0	North	North	IL RT 78	Dog Town Lane

Peoria County Highway Quantities

ROUTE NO.	SECTION	COUNTY	TOTAL SHEETS	SHEET NO.
Various	12-00178-00-SP	Peoria	156	28
FED. ROAD DIST. NO. 7		ILLINOIS	PROJECT: HSIP-0143(059)	
CONTRACT NO. 89654				

Road Name	Route Number	Miles From Start	Existing Message	Proposed Code	Square Feet	Number of Posts	Post Length	Total Post Length	Direction Facing	Side of Road	Road Start Location	Road End Location
Graham Chapel	D41A	2.96	STOP	R1-1	9.00	1	15	15	North	North	IL RT 78	Dog Town Lane
Graham Chapel	D41A	2.97	STOP	R1-1	9.00	1	15	15	East	North	IL RT 78	Dog Town Lane
Graham Chapel	D41A	2.97	4 WAY	R1-3P	0.75	0	0	0	East	North	IL RT 78	Dog Town Lane
Graham Chapel	D41A	2.97	STOP	R1-1	9.00	1	15	15	South	South	IL RT 78	Dog Town Lane
Graham Chapel	D41A	3.04	NPZ	W14-3	3.90	1	15	15	West	North	IL RT 78	Dog Town Lane
Graham Chapel	D41A	3.11	STOP AHEAD	W3-1	9.00	1	15	15	East	North	IL RT 78	Dog Town Lane
Graham Chapel	D41A	3.31	NPZ	W14-3	3.90	1	15	15	East	South	IL RT 78	Dog Town Lane
Graham Chapel	D41A	3.44	NPZ	W14-3	3.90	1	15	15	West	North	IL RT 78	Dog Town Lane
Graham Chapel	D41A	3.82	STOP AHEAD	W3-1	9.00	1	15	15	West	South	IL RT 78	Dog Town Lane
Graham Chapel	D41A	3.84	OM	OM2-2V	0.50	1	15	15	West	South	IL RT 78	Dog Town Lane
Graham Chapel	D41A	3.88	T ROAD SYMBOL	W2-4	9.00	1	15	15	West	South	IL RT 78	Dog Town Lane
Graham Chapel	D41A	3.98	OM	OM2-2V	0.50	1	15	15	West	South	IL RT 78	Dog Town Lane
Graham Chapel	D41A	3.98	NPZ	W14-3	3.90	0	0	0	East	South	IL RT 78	Dog Town Lane
Graham Chapel	D41A	3.98	STOP	R1-1	9.00	1	15	15	West	South	IL RT 78	Dog Town Lane
Bartholomew	D41C	0	---> Sym	W1-6	8.00	1	15	15	East	South	Dogtown Lane	Texas Rd
Bartholomew	D41C	0	STOP	R1-1	9.00	1	15	15	West	South	Dogtown Lane	Texas Rd
Bartholomew	D41C	0.11	SHARP RIGHT	W1-1R	9.00	1	15	15	East	North	Dogtown Lane	Texas Rd
Bartholomew	D41C	0.11	20mph	W13-1P-PC20	2.25	0	0	0	East	North	Dogtown Lane	Texas Rd
Bartholomew	D41C	0.38	//	OM3-R	3.00	1	15	15	West	South	Dogtown Lane	Texas Rd
Bartholomew	D41C	0.38	//	OM3-R	3.00	1	15	15	East	South	Dogtown Lane	Texas Rd
Bartholomew	D41C	0.38	//	OM3-R	3.00	1	15	15	East	North	Dogtown Lane	Texas Rd
Bartholomew	D41C	0.38	\	OM3-L	3.00	1	15	15	West	North	Dogtown Lane	Texas Rd
Bartholomew	D41C	0.69	LEFT	W1-4L	9.00	1	15	15	East	North	Dogtown Lane	Texas Rd
Bartholomew	D41C	0.69	40m.p.h.	W13-1P-PC40	2.25	0	0	0	East	North	Dogtown Lane	Texas Rd
Bartholomew	D41C	0.83	OM	OM2-2V	0.50	1	15	15	West	South	Dogtown Lane	Texas Rd
Bartholomew	D41C	0.83	OM	OM2-2V	0.50	1	15	15	East	North	Dogtown Lane	Texas Rd
Bartholomew	D41C	1.23	OM	OM2-2V	0.50	1	15	15	West	South	Dogtown Lane	Texas Rd
Bartholomew	D41C	1.23	OM	OM2-2V	0.50	1	15	15	East	North	Dogtown Lane	Texas Rd
Bartholomew	D41C	1.23	NPZ	W14-3	3.90	1	15	15	East	South	Dogtown Lane	Texas Rd
Bartholomew	D41C	1.23	RT+LT SYM	W1-4R	9.00	1	15	15	East	North	Dogtown Lane	Texas Rd
Bartholomew	D41C	1.23	40 m.p.h.	W13-1P-PC40	2.25	0	0	0	East	North	Dogtown Lane	Texas Rd
Bartholomew	D41C	1.32	NPZ	W14-3	3.90	1	15	15	West	North	Dogtown Lane	Texas Rd
Bartholomew	D41C	1.82	NPZ	W14-3	3.90	1	15	15	East	South	Dogtown Lane	Texas Rd
Bartholomew	D41C	1.87	STOP AHEAD	W3-1	9.00	1	15	15	West	South	Dogtown Lane	Texas Rd
Bartholomew	D41C	2.02	STOP	R1-1	9.00	1	15	15	West	South	Dogtown Lane	Texas Rd
Cottonwood	D41E	0	STOP	R1-1	9.00	1	15	15	East	North	Texas	IL RT 8
Cottonwood	D41E	0.13	STOP AHEAD	W3-1	9.00	1	15	15	East	North	Texas	IL RT 8
Cottonwood	D41E	0.55	NPZ	W14-3	3.90	1	15	15	West	North	Texas	IL RT 8
Cottonwood	D41E	0.64	Right Curve	W1-2R	9.00	1	15	15	West	South	Texas	IL RT 8
Cottonwood	D41E	1.04	RT LT CURVE	W1-4R	9.00	1	15	15	East	North	Texas	IL RT 8
Cottonwood	D41E	1.14	LT RT CURVE	W1-4L	9.00	1	15	15	West	South	Texas	IL RT 8
Cottonwood	D41E	1.55	Left Curve	W1-2L	9.00	1	15	15	East	North	Texas	IL RT 8
Cottonwood	D41E	1.56	NPZ	W14-3	3.90	1	15	15	East	South	Texas	IL RT 8
Cottonwood	D41E	1.82	STOP AHEAD	W3-1	9.00	1	15	15	West	South	Texas	IL RT 8
Cottonwood	D41E	1.94	STOP	R1-1	9.00	1	15	15	West	South	Texas	IL RT 8
Cottonwood	D41E	1.95	STOP	R1-1	9.00	1	15	15	East	North	Texas	IL RT 8
Cottonwood	D41E	2.1	NPZ	W14-3	3.90	1	15	15	West	North	Texas	IL RT 8
Cottonwood	D41E	2.11	STOP AHEAD	W3-1	9.00	1	15	15	East	North	Texas	IL RT 8
Cottonwood	D41E	2.4	NPZ	W14-3	3.90	1	15	15	East	South	Texas	IL RT 8
Cottonwood	D41E	2.42	NPZ	W14-3	3.90	1	15	15	West	North	Texas	IL RT 8
Cottonwood	D41E	2.6	STOP	R1-1	9.00	1	15	15	North	North	Texas	IL RT 8

Peoria County Highway Quantities

ROUTE NO.	SECTION	COUNTY	TOTAL SHEETS	SHEET NO.
Various	12-00178-00-SP	Peoria	156	29
FED. ROAD DIST. NO. 7		ILLINOIS	PROJECT: HSIP-0143(059)	
CONTRACT NO. 89654				

Road Name	Route Number	Miles From Start	Existing Message	Proposed Code	Square Feet	Number of Posts	Post Length	Total Post Length	Direction Facing	Side of Road	Road Start Location	Road End Location
Cottonwood	D41E	2.74	NPZ	W14-3	3.90	1	15	15	East	South	Texas	IL RT 8
Cottonwood	D41E	2.86	NPZ	W14-3	3.90	1	15	15	West	North	Texas	IL RT 8
Cottonwood	D41E	3.22	NPZ	W14-3	3.90	1	15	15	East	South	Texas	IL RT 8
Cottonwood	D41E	3.28	NPZ	W14-3	3.90	1	15	15	West	North	Texas	IL RT 8
Cottonwood	D41E	3.45	<---->	W1-7	8.00	1	15	15	South	North	Texas	IL RT 8
Cottonwood	D41E	3.47	PENALTY FOR LITTERING	R15-I101	3.75	0	0	0	West	South	Texas	IL RT 8
Cottonwood	D41E	3.85	OM	OM2-2V	0.50	1	15	15	East	North	Texas	IL RT 8
Cottonwood	D41E	3.98	OM	OM2-2V	0.50	1	15	15	West	South	Texas	IL RT 8
Cottonwood	D41E	3.99	NPZ	W14-3	3.90	1	15	15	East	South	Texas	IL RT 8
Cottonwood	D41E	4.22	CLASS II TRUCK RT	R5-I102	4.00	1	15	15	East	North	Texas	IL RT 8
Cottonwood	D41E	4.33	OM	OM2-2V	0.50	1	15	15	West	South	Texas	IL RT 8
Cottonwood	D41E	4.33	OM	OM2-2V	0.50	1	15	15	East	North	Texas	IL RT 8
Cottonwood	D41E	4.34	Left Curve	W1-2L	9.00	1	15	15	West	South	Texas	IL RT 8
Cottonwood	D41E	4.37	NPZ	W14-3	3.90	1	15	15	West	North	Texas	IL RT 8
Cottonwood	D41E	4.68	NPZ	W14-3	3.90	1	15	15	East	South	Texas	IL RT 8
Cottonwood	D41E	4.72	Right Curve	W1-2R	9.00	1	15	15	East	North	Texas	IL RT 8
Cottonwood	D41E	4.93	NPZ	W14-3	3.90	1	15	15	West	North	Texas	IL RT 8
Cottonwood	D41E	5.25	STOP	R1-1	9.00	1	15	15	South	South	Texas	IL RT 8
Cottonwood	D41E	5.29	Sharp Lt turn	W1-1L	9.00	1	15	15	West	South	Texas	IL RT 8
Cottonwood	D41E	5.29	10 MPH	W13-1P-PC10	2.25	0	0	0	West	South	Texas	IL RT 8
Cottonwood	D41E	5.41	---->	W1-6	8.00	1	15	15	North	South	Texas	IL RT 8
Cottonwood	D41E	5.5	<----	W1-6	8.00	1	15	15	West	East	Texas	IL RT 8
Cottonwood	D41E	5.5	Sharp Rt turn	W1-1R	9.00	1	15	15	North	West	Texas	IL RT 8
Cottonwood	D41E	5.5	10 MPH	W13-1P-PC10	2.25	0	0	0	North	West	Texas	IL RT 8
Cottonwood	D41E	5.71	STOP AHEAD	W3-1	9.00	1	15	15	South	East	Texas	IL RT 8
Cottonwood	D41E	5.8	NPZ	W14-3	3.90	0	0	0	North	East	Texas	IL RT 8
Cottonwood	D41E	5.84	CLASS II TRUCK RT	R5-I102	4.00	1	15	15	North	West	Texas	IL RT 8
Lake Street	D42	0.12	STOP	R1-1	9.00	1	15	15	North	North	SHERIDAN	W STONEGATE
Lake Street	D42	0.19	35	R2-1-PC35	5.00	1	15	15	East	North	SHERIDAN	W STONEGATE
Lake Street	D42	0.19	35	R2-1-PC35	5.00	1	15	15	West	South	SHERIDAN	W STONEGATE
Lake Street	D42	0.2	SCHOOL X AHEAD	S1-1	9.00	1	15	15	West	South	SHERIDAN	W STONEGATE
Lake Street	D42	0.25	STOP	R1-1	9.00	1	15	15	North	North	SHERIDAN	W STONEGATE
Lake Street	D42	0.25	SCHOOL X	S1-1	9.00	1	15	15	West	South	SHERIDAN	W STONEGATE
Lake Street	D42	0.26	STOP	R1-1	9.00	1	15	15	South	South	SHERIDAN	W STONEGATE
Lake Street	D42	0.26	SCHOOL X	S1-1	9.00	1	15	15	East	North	SHERIDAN	W STONEGATE
Lake Street	D42	0.31	SCHOOL X AHEAD	S1-1	9.00	1	15	15	East	North	SHERIDAN	W STONEGATE
Lake Street	D42	0.37	STOP	R1-1	9.00	1	15	15	North	North	SHERIDAN	W STONEGATE
Lake Street	D42	0.4	STOP	R1-1	9.00	1	15	15	South	South	SHERIDAN	W STONEGATE
Lake Street	D42	0.41	35	R2-1-PC35	5.00	1	15	15	West	South	SHERIDAN	W STONEGATE
Lake Street	D42	0.46	35	R2-1-PC35	5.00	1	15	15	East	North	SHERIDAN	W STONEGATE
Lake Street	D42	0.47	TRAFFIC SIGNAL AHEAD SYM	W3-3	9.00	1	15	15	West	North	SHERIDAN	W STONEGATE
Lake Street	D42	0.5	STOP	R1-1	9.00	1	15	15	North	North	SHERIDAN	W STONEGATE
Reservoir	D43A	0.01	ROUGH ROAD	W8-8	9.00	1	15	15	South	East	IL RT 8	RR Track Xing
Reservoir	D43A	0.01	35 M.P.H.	W13-1P-PC35	2.25	1	15	15	South	East	IL RT 8	RR Track Xing
Reservoir	D43A	0.11	STOP AHEAD	W3-1	9.00	1	15	15	North	West	IL RT 8	RR Track Xing
Reservoir	D43A	0.2	LT&RT	W1-4L	9.00	1	15	15	South	East	IL RT 8	RR Track Xing
Reservoir	D43A	0.24	NPZ	W14-3	3.90	1	15	15	South	East	IL RT 8	RR Track Xing
Reservoir	D43A	0.24	NPZ	W14-3	3.90	1	15	15	North	East	IL RT 8	RR Track Xing
Reservoir	D43A	0.39	R X R sym	W10-1	7.07	1	15	15	West	South	IL RT 8	RR Track Xing
Reservoir	D43A	0.51	45	R2-1-PC45	5.00	1	15	15	East	South	IL RT 8	RR Tracks
Reservoir	D43A	0.51	ROUGH ROAD	W8-8	9.00	1	15	15	North	West	IL RT 8	RR Track Xing

Peoria County Highway Quantities

ROUTE NO.	SECTION	COUNTY	TOTAL SHEETS	SHEET NO.
Various	12-00178-00-SP	Peoria	156	30
FED. ROAD DIST. NO. 7		ILLINOIS PROJECT: HSIP-0143(059)		
CONTRACT NO. 89654				

Road Name	Route Number	Miles From Start	Existing Message	Proposed Code	Square Feet	Number of Posts	Post Length	Total Post Length	Direction Facing	Side of Road	Road Start Location	Road End Location
Reservoir	D43A	0.51	35 MPH	W13-1P-PC35	2.25	0	0	0	North	West	IL RT 8	RR Track Xing
West Richwoods Blvd.	D43B	0.01	NPZ	W14-3	3.90	1	15	15	West	North	Reservoir	Sterling Ave
West Richwoods Blvd.	D43B	0.02	35	R2-1-PC35	5.00	1	15	15	West	South	Reservoir	Sterling Ave
West Richwoods Blvd.	D43B	0.07	Deer Xing	W11-3	9.00	1	15	15	West	South	Reservoir	Sterling Ave
West Richwoods Blvd.	D43B	0.13	STOP AHEAD	W3-1	9.00	1	15	15	East	North	Reservoir	Sterling Ave
West Richwoods Blvd.	D43B	0.28	35	R2-1-PC35	5.00	1	15	15	West	South	Reservoir	Sterling Ave
West Richwoods Blvd.	D43B	0.28	35	R2-1-PC35	5.00	1	15	15	East	North	Reservoir	Sterling Ave
West Richwoods Blvd.	D43B	0.34	Deer Xing	W11-3	9.00	1	15	15	East	North	Reservoir	Sterling Ave
West Richwoods Blvd.	D43B	0.35	SCH X AHEAD SYM	S1-1	9.00	1	15	15	South	East	Reservoir	Sterling Ave
West Richwoods Blvd.	D43B	0.35	SPEED ZONE AHEAD	S4-5	9.00	1	15	15	South	East	Reservoir	Sterling Ave
West Richwoods Blvd.	D43B	0.4	35	R2-1-PC35	5.00	1	15	15	South	East	Reservoir	Sterling Ave
West Richwoods Blvd.	D43B	0.44	STOP	R1-1	9.00	1	15	15	North	North	Reservoir	Sterling Ave
West Richwoods Blvd.	D43B	0.45	STOP	R1-1	9.00	1	15	15	West	West	Reservoir	Sterling Ave
West Richwoods Blvd.	D43B	0.47	WALK ON LT	R9-1	3.00	1	15	15	East	North	Reservoir	Sterling Ave
West Richwoods Blvd.	D43B	0.48	SCH X WALK	S1-1	9.00	1	15	15	East	North	Reservoir	Sterling Ave
West Richwoods Blvd.	D43B	0.48	RT	W1-2R	9.00	1	15	15	East	North	Reservoir	Sterling Ave
West Richwoods Blvd.	D43B	0.48	30 M.P.H.	W13-1P-PC30	2.25	0	0	0	East	North	Reservoir	Sterling Ave
West Richwoods Blvd.	D43B	0.51	WALK ON LT	R9-1	3.00	1	15	15	West	South	Reservoir	Sterling Ave
West Richwoods Blvd.	D43B	0.58	SCH X AHEAD SYM	S1-1	9.00	1	15	15	East	North	Reservoir	Sterling Ave
West Richwoods Blvd.	D43B	0.58	SPEED LIMIT 20 MPH	S4-I100	8.00	1	15	15	East	North	Reservoir	Sterling Ave
West Richwoods Blvd.	D43B	0.62	WALK ON LEFT	R9-1	3.00	1	15	15	East	North	Reservoir	Sterling Ave
West Richwoods Blvd.	D43B	0.63	STOP	R1-1	9.00	1	15	15	North	North	Reservoir	Sterling Ave
West Richwoods Blvd.	D43B	0.64	SCHOOL SPEED ZONE AHEAD	S4-5	9.00	1	15	15	East	North	Reservoir	Sterling Ave
West Richwoods Blvd.	D43B	0.66	STOP	R1-1	9.00	1	15	15	South	South	Reservoir	Sterling Ave
West Richwoods Blvd.	D43B	0.71	STOP	R1-1	9.00	1	15	15	South	South	Reservoir	Sterling Ave
West Richwoods Blvd.	D43B	0.77	35	R2-1-PC35	5.00	1	15	15	West	South	Reservoir	Sterling Ave
West Richwoods Blvd.	D43B	0.77	35	R2-1-PC35	5.00	1	15	15	East	North	Reservoir	Sterling Ave
West Richwoods Blvd.	D43B	0.78	STOP	R1-1	9.00	1	15	15	North	North	Reservoir	Sterling Ave
West Richwoods Blvd.	D43B	0.79	WALK ON LEFT FACING TRAF	R9-1	3.00	1	15	15	West	South	Reservoir	Sterling Ave
West Richwoods Blvd.	D43B	0.82	NPZ	W14-3	3.90	1	15	15	West	North	Reservoir	Sterling Ave
West Richwoods Blvd.	D43B	0.95	WALK ON LT	R9-1	3.00	1	15	15	East	North	Reservoir	Sterling Ave
West Richwoods Blvd.	D43B	1.01	SCHX	S1-1	9.00	1	15	15	West	South	Reservoir	Sterling Ave
West Richwoods Blvd.	D43B	1.01	STOP	R1-1	9.00	1	15	15	South	South	Reservoir	Sterling Ave
West Richwoods Blvd.	D43B	1.01	SCHX	S1-1	9.00	1	15	15	West	North	Reservoir	Sterling Ave
West Richwoods Blvd.	D43B	1.02	WALK ON LEFT	R9-1	3.00	1	15	15	East	South	Reservoir	Sterling Ave
West Richwoods Blvd.	D43B	1.07	WALK ON LEFT	R9-1	3.00	1	15	15	West	South	Reservoir	Sterling Ave
West Richwoods Blvd.	D43B	1.08	STOP	R1-1	9.00	1	15	15	North	North	Reservoir	Sterling Ave
West Richwoods Blvd.	D43B	1.08	STOP	R1-1	9.00	1	15	15	South	South	Reservoir	Sterling Ave
West Richwoods Blvd.	D43B	1.13	SIGNAL AHEAD	W3-3	9.00	1	15	15	West	South	Reservoir	Sterling Ave
West Richwoods Blvd.	D43B	1.13	NPZ	W14-3	3.90	1	15	15	East	South	Reservoir	Sterling Ave
West Richwoods Blvd.	D43B	1.13	STOP	R1-1	9.00	1	15	15	North	North	Reservoir	Sterling Ave
West Richwoods Blvd.	D43B	1.16	35	R2-1-PC35	5.00	1	15	15	East	North	Reservoir	Sterling Ave
West Richwoods Blvd.	D43B	1.19	STOP	R1-1	9.00	1	15	15	North	North	Reservoir	Sterling Ave
Swords Avenue	D46	0.06	TRUCK XING SYM	W11-10	9.00	1	15	15	North	West	ROHMANN AVE	RT 8 (FARMINGTO
Swords Avenue	D46	0.08	STOP AHEAD	W3-1	9.00	1	15	15	South	East	ROHMANN AVE	RT 8 (FARMINGTO
Swords Avenue	D46	0.15	NPZ	W14-3	3.90	1	15	15	North	West	ROHMANN AVE	RT 8 (FARMINGTO
Swords Avenue	D46	0.19	NPZ	W14-3	3.90	1	15	15	North	East	ROHMANN AVE	RT 8 (FARMINGTO
Swords Avenue	D46	0.32	40	R2-1-PC40	5.00	1	15	15	North	West	ROHMANN AVE	RT 8 (FARMINGTO
Swords Avenue	D46	0.37	20MPH AHEAD	W3-5-PC20	9.00	1	15	15	North	West	ROHMANN AVE	RT 8 (FARMINGTO
Swords Avenue	D46	0.38	STOP	R1-1	9.00	1	15	15	East	East	ROHMANN AVE	RT 8 (FARMINGTO
Swords Avenue	D46	0.38	NO PARK A/T	R7-1	1.50	1	15	15	North	East	ROHMANN AVE	RT 8 (FARMINGTO

Peoria County Highway Quantities

ROUTE NO.	SECTION	COUNTY	TOTAL SHEETS	SHEET NO.
Various	12-00178-00-SP	Peoria	156	31
FED. ROAD DIST. NO. 7		ILLINOIS	PROJECT: HSIP-0143(059)	
CONTRACT NO. 89654				

Road Name	Route Number	Miles From Start	Existing Message	Proposed Code	Square Feet	Number of Posts	Post Length	Total Post Length	Direction Facing	Side of Road	Road Start Location	Road End Location
Swords Avenue	D46	0.38	STOP	R1-1	9.00	1	15	15	West	West	ROHMANN AVE	RT 8 (FARMINGTO
Swords Avenue	D46	0.4	STOP	R1-1	9.00	1	15	15	East	East	ROHMANN AVE	RT 8 (FARMINGTO
Swords Avenue	D46	0.4	STOP	R1-1	9.00	1	15	15	East	East	ROHMANN AVE	RT 8 (FARMINGTO
Swords Avenue	D46	0.41	NPZ	W14-3	3.90	1	15	15	North	East	ROHMANN AVE	RT 8 (FARMINGTO
Swords Avenue	D46	0.41	SHARP LT TURN	W1-1L	9.00	1	15	15	North	West	ROHMANN AVE	RT 8 (FARMINGTO
Swords Avenue	D46	0.41	20 M.P.H.	W13-1P-PC20	2.25	0	0	0	North	East	ROHMANN AVE	RT 8 (FARMINGTO
Middle	D49A	0	STOP	R1-1	9.00	1	15	15	East	East	MAXWELL	EM Dirksen
Middle	D49A	0	4-WAY	R1-3P	0.75	0	0	0	East	North	MAXWELL	EM Dirksen
Middle	D49A	0.03	SL 40	R2-1-PC40	5.00	1	15	15	West	South	MAXWELL	EM Dirksen
Middle	D49A	0.1	ADV. RT TURN	M5-1R	2.19	0	0	0	East	North	MAXWELL	EM Dirksen
Middle	D49A	0.1	CLASS II TRUCK RT	R5-I102	4.00	1	15	15	East	North	MAXWELL	EM Dirksen
Middle	D49A	0.17	STOP AHEAD	W3-1	9.00	1	15	15	East	North	MAXWELL	EM Dirksen
Middle	D49A	0.22	STOP AHD	W3-1	9.00	1	15	15	West	South	MAXWELL	EM Dirksen
Middle	D49A	0.26	ADV LT TURN	M5-1L	2.19	0	0	0	West	South	MAXWELL	EM Dirksen
Middle	D49A	0.26	CLASS II TRUCK RT	R5-I102	4.00	1	15	15	West	South	MAXWELL	EM Dirksen
Middle	D49A	0.28	SL 40	R2-1-PC40	5.00	1	15	15	North	East	MAXWELL	EM Dirksen
EM Dirksen	D49B	0.01	STOP	R1-1	9.00	1	15	15	West	South	Middle Rd	AIRPORT
EM Dirksen	D49B	0.02	<-->	W1-7	8.00	1	15	15	North	South	Middle Rd	AIRPORT
EM Dirksen	D49B	0.03	SL 40	R2-1-PC40	5.00	1	15	15	West	South	Middle Rd	AIRPORT
EM Dirksen	D49B	0.03	RT LN MUST TURN	R3-7R	6.25	1	15	15	East	North	Middle Rd	AIRPORT
EM Dirksen	D49B	0.07	CLASS II TRUCK RT	R5-I102	4.00	1	15	15	East	North	Middle Rd	AIRPORT
EM Dirksen	D49B	0.08	RIGHT TURN LANE	R3-I100R	6.25	1	15	15	East	North	Middle Rd	AIRPORT
EM Dirksen	D49B	0.13	SIDE ROAD RT SYM	W2-2	9.00	1	15	15	East	North	Middle Rd	AIRPORT
EM Dirksen	D49B	0.2	SL 40	R2-1-PC40	5.00	1	15	15	East	North	Middle Rd	AIRPORT
EM Dirksen	D49B	0.27	SL 40	R2-1-PC40	5.00	1	15	15	West	South	Middle Rd	AIRPORT
EM Dirksen	D49B	0.45	STOP	R1-1	9.00	1	15	15	North	North	Middle Rd	AIRPORT
EM Dirksen	D49B	0.48	Lane Control	R3-8-PC1	6.25	1	15	15	West	South	Middle Rd	AIRPORT
EM Dirksen	D49B	0.55	SIGNAL AHD	W3-3	9.00	1	15	15	West	South	Middle Rd	AIRPORT
EM Dirksen	D49B	0.61	CLASS II TRUCK RT	R5-I102	4.00	1	15	15	East	North	Middle Rd	AIRPORT
EM Dirksen	D49B	0.62	SL 40	R2-1-PC40	5.00	1	15	15	East	North	Middle Rd	AIRPORT
Wasson	D50A	0	STOP	R1-1	9.00	1	15	15	East	North	DOWNS SCHOOL RD	STONE SCHOOL RO
Wasson	D50A	0	<--->	W1-7	8.00	1	15	15	East	West	DOWNS SCHOOL RD	STONE SCHOOL RD
Wasson	D50A	0.13	STOP AHEAD	W3-1	9.00	1	15	15	East	North	DOWNS SCHOOL RD	STONE SCHOOL RO
Wasson	D50A	0.47	N.P.Z.	W14-3	3.90	1	15	15	West	North	DOWNS SCHOOL RD	STONE SCHOOL RO
Wasson	D50A	0.88	STOP AHEAD	W3-1	9.00	1	15	15	West	South	DOWNS SCHOOL RD	STONE SCHOOL RO
Wasson	D50A	0.88	N.P.Z.	W14-3	3.90	0	0	0	East	South	DOWNS SCHOOL RD	STONE SCHOOL RO
Wasson	D50A	1	STOP	R1-1	9.00	1	15	15	West	South	DOWNS SCHOOL RD	STONE SCHOOL RO
Wasson	D50A	1.01	STOP	R1-1	9.00	1	15	15	East	North	DOWNS SCHOOL RD	STONE SCHOOL RO
Wasson	D50A	1.16	STOP AHEAD	W3-1	9.00	1	15	15	East	North	DOWNS SCHOOL RD	STONE SCHOOL RO
Wasson	D50A	1.3	N.P.Z.	W14-3	3.90	1	15	15	West	North	DOWNS SCHOOL RD	STONE SCHOOL RO
Wasson	D50A	1.53	O.M.	OM2-2V	0.50	1	15	15	East	North	DOWNS SCHOOL RD	STONE SCHOOL RO
Wasson	D50A	1.68	O.M.	OM2-2V	0.50	1	15	15	West	South	DOWNS SCHOOL RD	STONE SCHOOL RO
Wasson	D50A	1.68	O.M.	OM2-2V	0.50	1	15	15	East	North	DOWNS SCHOOL RD	STONE SCHOOL RO
Wasson	D50A	1.77	N.P.Z.	W14-3	3.90	1	15	15	East	South	DOWNS SCHOOL RD	STONE SCHOOL RO
Wasson	D50A	1.78	OM	OM2-2V	0.50	1	15	15	East	North	DOWNS SCHOOL RD	STONE SCHOOL RO
Wasson	D50A	1.78	OM	OM2-2V	0.50	1	15	15	West	South	DOWNS SCHOOL RD	STONE SCHOOL RO
Wasson	D50A	1.87	STOP AHEAD	W3-1	9.00	1	15	15	West	South	DOWNS SCHOOL RD	STONE SCHOOL RO
Wasson	D50A	1.98	STOP	R1-1	9.00	1	15	15	West	South	DOWNS SCHOOL RD	STONE SCHOOL RO
Higgs	D50C	0.01	STOP	R1-1	9.00	1	15	15	East	North	STONE SCHOOL RD	TRIVOLI RD
Higgs	D50C	0.03	NPZ	W14-3	3.90	1	15	15	West	North	STONE SCHOOL RD	TRIVOLI RD
Higgs	D50C	0.08	Cattle Xing Sym	W11-4	9.00	1	15	15	West	South	Stone School	Trivoli Rd

Peoria County Highway Quantities

ROUTE NO.	SECTION	COUNTY	TOTAL SHEETS	SHEET NO.
Various	12-00178-00-SP	Peoria	156	32
FED. ROAD DIST. NO. 7		ILLINOIS	PROJECT: HSIP-0143(059)	
CONTRACT NO. 89654				

Road Name	Route Number	Miles From Start	Existing Message	Proposed Code	Square Feet	Number of Posts	Post Length	Total Post Length	Direction Facing	Side of Road	Road Start Location	Road End Location
Higgs	D50C	0.17	STOP AHEAD	W3-1	9.00	1	15	15	East	North	STONE SCHOOL RD	TRIVOLI RD
Higgs	D50C	0.18	OM	OM2-2V	0.50	1	15	15	West	South	STONE SCHOOL RD	TRIVOLI RD
Higgs	D50C	0.18	OM	OM2-2V	0.50	1	15	15	East	North	STONE SCHOOL RD	TRIVOLI RD
Higgs	D50C	0.21	OM	OM2-2V	0.50	1	15	15	East	North	STONE SCHOOL RD	TRIVOLI RD
Higgs	D50C	0.21	OM	OM2-2V	0.50	1	15	15	West	South	STONE SCHOOL RD	TRIVOLI RD
Higgs	D50C	0.83	Cattle Xing Sym	W11-4	9.00	1	15	15	East	North	Stone School	Trivoli Rd
Higgs	D50C	0.95	OM	OM2-2V	0.50	1	15	15	West	South	STONE SCHOOL RD	TRIVOLI RD
Higgs	D50C	1.19	STOP	R1-1	9.00	1	15	15	West	West	STONE SCHOOL RD	TRIVOLI RD
Higgs	D50C	1.36	NPZ	W14-3	3.90	1	15	15	East	South	STONE SCHOOL RD	TRIVOLI RD
Higgs	D50C	1.39	LEFT CURVE	W1-4L	9.00	1	15	15	East	North	STONE SCHOOL RD	TRIVOLI RD
Higgs	D50C	1.39	40MPH	W13-1P-PC40	2.25	0	0	0	East	North	STONE SCHOOL RD	TRIVOLI RD
Higgs	D50C	1.98	STOP AHEAD	W3-1	9.00	1	15	15	West	South	STONE SCHOOL RD	TRIVOLI RD
Higgs	D50C	2.06	OM	OM2-2V	0.50	1	15	15	West	South	STONE SCHOOL RD	TRIVOLI RD
Higgs	D50C	2.06	OM	OM2-2V	0.50	1	15	15	East	North	STONE SCHOOL RD	TRIVOLI RD
Higgs	D50C	2.1	STOP	R1-1	9.00	1	15	15	West	South	STONE SCHOOL RD	TRIVOLI RD
Smithville	D52	0.01	STOP	R1-1	9.00	1	15	15	East	North	STONE SCHOOL	HARRISON
Smithville	D52	0.04	NPZ	W14-3	3.90	1	15	15	West	North	STONE SCHOOL	HARRISON
Smithville	D52	0.15	STOP AHEAD	W3-1	9.00	1	15	15	East	North	STONE SCHOOL	HARRISON
Smithville	D52	0.93	NPZ	W14-3	3.90	1	15	15	West	South	STONE SCHOOL	HARRISON
Smithville	D52	0.96	STOP	R1-1	9.00	1	15	15	South	South	STONE SCHOOL	HARRISON
Smithville	D52	0.96	STOP	R1-1	9.00	1	15	15	North	North	STONE SCHOOL	HARRISON
Smithville	D52	1.22	NPZ	W14-3	3.90	1	15	15	West	North	STONE SCHOOL	HARRISON
Smithville	D52	1.38	STOP	R1-1	9.00	1	15	15	South	South	STONE SCHOOL	HARRISON
Smithville	D52	1.5	NPZ	W14-3	3.90	1	15	15	East	South	STONE SCHOOL	HARRISON
Smithville	D52	1.53	NPZ	W14-3	3.90	1	15	15	West	North	STONE SCHOOL	HARRISON
Smithville	D52	1.82	NPZ	W14-3	3.90	1	15	15	East	South	STONE SCHOOL	HARRISON
Smithville	D52	1.84	// MARKER	OM3-R	3.00	1	15	15	West	South	STONE SCHOOL	HARRISON
Smithville	D52	1.84	\\ MARKER	OM3-L	3.00	1	15	15	West	North	STONE SCHOOL	HARRISON
Smithville	D52	1.86	// MARKER	OM3-R	3.00	1	15	15	East	North	STONE SCHOOL	HARRISON
Smithville	D52	1.86	\\ MARKER	OM3-L	3.00	1	15	15	East	South	STONE SCHOOL	HARRISON
Smithville	D52	1.98	NPZ	W14-3	3.90	1	15	15	West	North	STONE SCHOOL	HARRISON
Smithville	D52	2.3	NPZ	W14-3	3.90	0	0	0	East	South	STONE SCHOOL	HARRISON
Smithville	D52	2.45	<-->	W1-7	8.00	1	15	15	North	South	STONE SCHOOL	HARRISON
Smithville	D52	2.7	<-->	W1-7	8.00	1	15	15	South	North	STONE SCHOOL	HARRISON
Smithville	D52	2.94	STOP	R1-1	9.00	1	15	15	North	North	STONE SCHOOL	HARRISON
Smithville	D52	3.17	SCH BUS STOP AHD	S3-1	9.00	1	15	15	East	North	STONE SCHOOL	HARRISON
Smithville	D52	3.32	NPZ	W14-3	3.90	1	15	15	West	North	STONE SCHOOL	HARRISON
Smithville	D52	3.53	STOP	R1-1	9.00	1	15	15	South	South	STONE SCHOOL	HARRISON
Smithville	D52	3.67	NPZ	W14-3	3.90	1	15	15	East	South	STONE SCHOOL	HARRISON
Smithville	D52	3.77	// MARKER	OM3-R	3.00	1	15	15	West	South	STONE SCHOOL	HARRISON
Smithville	D52	3.77	\\ MARKER	OM3-L	3.00	1	15	15	West	North	STONE SCHOOL	HARRISON
Smithville	D52	3.79	// MARKER	OM3-R	3.00	1	15	15	East	North	STONE SCHOOL	HARRISON
Smithville	D52	3.79	\\ MARKER	OM3-L	3.00	1	15	15	East	South	STONE SCHOOL	HARRISON
Smithville	D52	4.05	STOP	R1-1	9.00	1	15	15	North	North	STONE SCHOOL	HARRISON
Smithville	D52	4.29	CURVE LEFT	W1-2L	9.00	1	15	15	West	South	STONE SCHOOL	HARRISON
Smithville	D52	4.29	45MPH	W13-1P-PC45	2.25	0	0	0	West	South	STONE SCHOOL	HARRISON
Smithville	D52	4.3	NPZ	W14-3	3.90	1	15	15	East	North	STONE SCHOOL	HARRISON
Smithville	D52	4.43	SCHOOL BVS STOP AHD	S3-1	9.00	1	15	15	West	South	STONE SCHOOL	HARRISON
Smithville	D52	4.53	STOP	R1-1	9.00	1	15	15	South	South	STONE SCHOOL	HARRISON
Smithville	D52	4.77	45 MPH	W13-1P-PC45	2.25	0	0	0	North	West	STONE SCHOOL	HARRISON
Smithville	D52	4.77	CURVE RIGHT	W1-2R	9.00	1	15	15	North	West	STONE SCHOOL	HARRISON



Peoria County Highway Quantities

ROUTE NO.	SECTION	COUNTY	TOTAL SHEETS	SHEET NO.
Various	12-00178-00-SP	Peoria	156	33
FED. ROAD DIST. NO. 7		ILLINOIS	PROJECT: HSIP-0143(059)	
CONTRACT NO. 89654				

Road Name	Route Number	Miles From Start	Existing Message	Proposed Code	Square Feet	Number of Posts	Post Length	Total Post Length	Direction Facing	Side of Road	Road Start Location	Road End Location
Smithville	D52	4.77	NPZ	W14-3	3.90	1	15	15	North	East	STONE SCHOOL	HARRISON
Smithville	D52	5	STOP	R1-1	9.00	1	15	15	East	East	STONE SCHOOL	HARRISON
Smithville	D52	5	STOP	R1-1	9.00	1	15	15	West	West	STONE SCHOOL	HARRISON
Smithville	D52	5.22	45MPH	W13-1P-PC45	2.25	0	0	0	South	East	STONE SCHOOL	HARRISON
Smithville	D52	5.22	CURVE RIGHT	W1-2R	9.00	1	15	15	South	East	STONE SCHOOL	HARRISON
Smithville	D52	5.22	NPZ	W14-3	3.90	1	15	15	South	West	STONE SCHOOL	HARRISON
Smithville	D52	5.48	STOP	R1-1	9.00	1	15	15	North	North	STONE SCHOOL	HARRISON
Smithville	D52	5.73	45MPH	W13-1P-PC45	2.25	1	15	15	East	North	STONE SCHOOL	HARRISON
Smithville	D52	5.73	CURVE LEFT	W1-2L	9.00	0	0	0	East	North	STONE SCHOOL	HARRISON
Smithville	D52	5.73	NPZ	W14-3	3.90	1	15	15	East	South	STONE SCHOOL	HARRISON
Smithville	D52	5.87	SIDE ROAD LEFT	W2-2	9.00	1	15	15	West	South	STONE SCHOOL	HARRISON
Smithville	D52	5.95	STOP	R1-1	9.00	1	15	15	North	North	STONE SCHOOL	HARRISON
Smithville	D52	5.95	<-->	W1-7	8.00	1	15	15	North	South	STONE SCHOOL	HARRISON
Smithville	D52	6.36	NPZ	W14-3	3.90	1	15	15	West	North	STONE SCHOOL	HARRISON
Smithville	D52	6.36	40MPH	W13-1P-PC40	2.25	0	0	0	West	South	STONE SCHOOL	HARRISON
Smithville	D52	6.36	CURVE LEFT	W1-2L	9.00	1	15	15	West	South	STONE SCHOOL	HARRISON
Smithville	D52	6.45	<-->	W1-7	8.00	1	15	15	South	North	STONE SCHOOL	HARRISON
Smithville	D52	6.78	40MPH	W13-1P-PC40	2.25	0	0	0	East	North	STONE SCHOOL	HARRISON
Smithville	D52	6.78	L-R SYM	W1-4L	9.00	1	15	15	East	North	STONE SCHOOL	HARRISON
Smithville	D52	6.93	50MPH	W13-1P-PC50	2.25	0	0	0	West	South	STONE SCHOOL	HARRISON
Smithville	D52	6.93	CURVE RIGHT	W1-2R	9.00	1	15	15	West	South	STONE SCHOOL	HARRISON
Smithville	D52	6.98	SCH BUS STOP AHD	S3-1	9.00	1	15	15	West	North	STONE SCHOOL	HARRISON
Smithville	D52	7.28	NPZ	W14-3	3.90	1	15	15	East	South	STONE SCHOOL	HARRISON
Smithville	D52	7.29	CURVE LEFT	W1-2L	9.00	1	15	15	East	North	STONE SCHOOL	HARRISON
Smithville	D52	7.29	50MPH	W13-1P-PC50	2.25	0	0	0	East	North	STONE SCHOOL	HARRISON
Smithville	D52	7.31	SCH BUS STOP AHD	S3-1	9.00	1	15	15	East	North	STONE SCHOOL	HARRISON
Smithville	D52	7.88	STOP AHEAD	W3-1	9.00	1	15	15	West	South	STONE SCHOOL	HARRISON
Smithville	D52	7.88	STOP	R1-1	9.00	1	15	15	North	North	STONE SCHOOL	HARRISON
Smithville	D52	7.99	4-WAY	R1-3P	0.75	0	0	0	West	South	STONE SCHOOL	HARRISON
Smithville	D52	7.99	STOP	R1-1	9.00	1	15	15	West	South	STONE SCHOOL	HARRISON
Smithville	D52	8	STOP	R1-1	9.00	1	15	15	East	North	STONE SCHOOL	HARRISON
Smithville	D52	8	4-WAY	R1-3P	0.75	0	0	0	East	North	STONE SCHOOL	HARRISON
Smithville	D52	8.09	NPZ	W14-3	3.90	1	15	15	West	North	STONE SCHOOL	HARRISON
Smithville	D52	8.18	STOP AHEAD	W3-1	9.00	1	15	15	North	East	STONE SCHOOL	HARRISON
Smithville	D52	8.23	Church Entrance	W16-I101-C	9.00	1	15	15	East	North	STONE SCHOOL	HARRISON
Smithville	D52	8.52	NPZ	W14-3	3.90	1	15	15	East	South	STONE SCHOOL	HARRISON
Smithville	D52	8.6	SIDE RD RT SYM	W2-2	9.00	1	15	15	West	South	STONE SCHOOL	HARRISON
Smithville	D52	8.75	STOP	R1-1	9.00	1	15	15	South	South	STONE SCHOOL	HARRISON
Smithville	D52	8.76	NPZ	W14-3	3.90	1	15	15	West	North	STONE SCHOOL	HARRISON
Smithville	D52	9.01	NPZ	W14-3	3.90	1	15	15	West	South	STONE SCHOOL	HARRISON
Smithville	D52	9.22	NPZ	W14-3	3.90	1	15	15	West	North	STONE SCHOOL	HARRISON
Smithville	D52	9.26	STOP	R1-1	9.00	1	15	15	North	North	STONE SCHOOL	HARRISON
Smithville	D52	9.26	<-->	W1-7	8.00	1	15	15	North	South	STONE SCHOOL	HARRISON
Smithville	D52	9.48	NPZ	W14-3	3.90	1	15	15	East	South	STONE SCHOOL	HARRISON
Smithville	D52	9.51	STOP	R1-1	9.00	1	15	15	South	South	STONE SCHOOL	HARRISON
Smithville	D52	9.79	NPZ	W14-3	3.90	1	15	15	West	North	STONE SCHOOL	HARRISON
Smithville	D52	10.06	NPZ	W14-3	3.90	1	15	15	East	South	STONE SCHOOL	HARRISON
Smithville	D52	10.32	NPZ	W14-3	3.90	1	15	15	West	North	STONE SCHOOL	HARRISON
Smithville	D52	10.35	SCH BUS STOP AHD	S3-1	9.00	1	15	15	West	South	STONE SCHOOL	HARRISON
Smithville	D52	10.49	CURVE RIGHT	W1-2R	9.00	1	15	15	West	South	STONE SCHOOL	HARRISON
Smithville	D52	10.7	SCH BUS STOP AHD	S3-1	9.00	1	15	15	North	East	STONE SCHOOL	HARRISON

Peoria County Highway Quantities

ROUTE NO.	SECTION	COUNTY	TOTAL SHEETS	SHEET NO.
Various	12-00178-00-SP	Peoria	156	34
FED. ROAD DIST. NO. 7		ILLINOIS	PROJECT: HSIP-0143(059)	
CONTRACT NO. 89654				

Road Name	Route Number	Miles From Start	Existing Message	Proposed Code	Square Feet	Number of Posts	Post Length	Total Post Length	Direction Facing	Side of Road	Road Start Location	Road End Location
Smithville	D52	10.93	CURVE LEFT	W1-2L	9.00	1	15	15	West	South	STONE SCHOOL	HARRISON
Smithville	D52	10.93	CURVE LEFT	W1-2L	9.00	1	15	15	East	North	STONE SCHOOL	HARRISON
Smithville	D52	11.28	NPZ	W14-3	3.90	1	15	15	East	South	STONE SCHOOL	HARRISON
Smithville	D52	11.33	CURVE RIGHT	W1-2R	9.00	1	15	15	East	North	STONE SCHOOL	HARRISON
Smithville	D52	11.48	NPZ	W14-3	3.90	1	15	15	West	North	STONE SCHOOL	HARRISON
Smithville	D52	11.54	SL 50	R2-1-PC50	5.00	1	15	15	West	South	STONE SCHOOL	HARRISON
Smithville	D52	11.54	SL 55	R2-1-PC55	5.00	1	15	15	East	North	STONE SCHOOL	HARRISON
Smithville	D52	11.69	STOP AHD	W3-1	9.00	1	15	15	West	South	STONE SCHOOL	HARRISON
Smithville	D52	11.81	SL 50	R2-1-PC50	5.00	1	15	15	North	East	STONE SCHOOL	HARRISON
Smithville	D52	11.84	STOP	R1-1	9.00	1	15	15	West	South	STONE SCHOOL	HARRISON
Smithville	D52	11.84	4-WAY	R1-3P	0.75	0	0	0	South	West	STONE SCHOOL	HARRISON
Smithville	D52	11.85	STOP	R1-1	9.00	1	15	15	East	North	STONE SCHOOL	HARRISON
Smithville	D52	11.85	ALL WAY	R1-3P	0.75	0	0	0	East	North	STONE SCHOOL	HARRISON
Smithville	D52	11.86	SL 45	R2-1-PC45	5.00	1	15	15	West	South	STONE SCHOOL	HARRISON
Smithville	D52	11.88	SCH SPEED ZONE	S4-5	9.00	1	15	15	West	South	STONE SCHOOL	HARRISON
Smithville	D52	11.9	NPZ	W14-3	3.90	0	0	0	East	South	STONE SCHOOL	HARRISON
Smithville	D52	11.93	SCH X WALK AHD	S1-1	9.00	1	15	15	West	South	STONE SCHOOL	HARRISON
Smithville	D52	11.97	SCH SPL 20 DNP	S4-I101	16.00	2	15	30	West	South	STONE SCHOOL	HARRISON
Smithville	D52	12.01	STOP AHEAD	W3-1	9.00	1	15	15	West	South	STONE SCHOOL	HARRISON
Smithville	D52	12.07	SCH SPL 20 DNP	S4-I101	16.00	2	15	30	East	North	STONE SCHOOL	HARRISON
Smithville	D52	12.17	SCH X WALK AHD	S1-1	9.00	1	15	15	East	North	STONE SCHOOL	HARRISON
Smithville	D52	12.17	SL 45	R2-1-PC45	5.00	1	15	15	East	North	STONE SCHOOL	HARRISON
Smithville	D52	12.17	SL 50	R2-1-PC50	5.00	1	15	15	West	South	STONE SCHOOL	HARRISON
Smithville	D52	12.53	SCH BUS STOP AHD	S3-1	9.00	1	15	15	West	South	STONE SCHOOL	HARRISON
Smithville	D52	12.55	SL 50	R2-1-PC50	5.00	1	15	15	East	North	STONE SCHOOL	HARRISON
Smithville	D52	12.55	SL 50	R2-1-PC50	5.00	1	15	15	West	South	STONE SCHOOL	HARRISON
Smithville	D52	12.58	SCH SPD ZONE AHD	S4-5	9.00	1	15	15	East	North	STONE SCHOOL	HARRISON
Smithville	D52	12.65	NPZ	W14-3	3.90	1	15	15	West	North	STONE SCHOOL	HARRISON
Smithville	D52	12.78	CURVE LEFT	W1-2L	9.00	1	15	15	West	South	STONE SCHOOL	HARRISON
Smithville	D52	12.8	STOP	R1-1	9.00	1	15	15	North	North	STONE SCHOOL	HARRISON
Smithville	D52	12.8	STOP	R1-1	9.00	1	15	15	North	North	STONE SCHOOL	HARRISON
Smithville	D52	12.9	SL 50	R2-1-PC50	5.00	1	15	15	East	North	STONE SCHOOL	HARRISON
Smithville	D52	12.9	SL 50	R2-1-PC50	5.00	1	15	15	West	South	STONE SCHOOL	HARRISON
Smithville	D52	13	NPZ	W14-3	3.90	1	15	15	East	South	STONE SCHOOL	HARRISON
Smithville	D52	13.02	NPZ	W14-3	3.90	1	15	15	West	North	STONE SCHOOL	HARRISON
Smithville	D52	13.02	45MPH	W13-1P-PC45	2.25	0	0	0	East	North	STONE SCHOOL	HARRISON
Smithville	D52	13.02	CURVE RIGHT	W1-2R	9.00	0	0	0	East	North	STONE SCHOOL	HARRISON
Smithville	D52	13.07	40MPH	W13-1P-PC40	2.25	0	0	0	West	South	STONE SCHOOL	HARRISON
Smithville	D52	13.07	CURVE RIGHT	W1-2L	9.00	1	15	15	West	South	STONE SCHOOL	HARRISON
Smithville	D52	13.09	Stop	R1-1	9.00	1	15	15	North	North	STONE SCHOOL	HARRISON
Smithville	D52	13.1	SCH BUS STP AHD	S3-1	9.00	1	15	15	West	South	STONE SCHOOL	HARRISON
Smithville	D52	13.13	SIDE ROAD LEFT	W2-2	9.00	1	15	15	West	South	STONE SCHOOL	HARRISON
Smithville	D52	13.25	RIGHT TURN ONLY	R3-5R	7.50	1	15	15	East	North	STONE SCHOOL	HARRISON
Smithville	D52	13.25	RT-LT SIDE RD	W2-7R	9.00	1	15	15	West	South	STONE SCHOOL	HARRISON
Smithville	D52	13.29	SL 50	R2-1-PC50	5.00	1	15	15	East	North	STONE SCHOOL	HARRISON
Smithville	D52	13.29	SL50	R2-1-PC50	5.00	1	15	15	West	South	STONE SCHOOL	HARRISON
Smithville	D52	13.33	CROSS TRAFFIC DNS	W4-4P	4.50	0	0	0	North	North	STONE SCHOOL	HARRISON
Smithville	D52	13.33	STOP	R1-1	9.00	1	15	15	North	North	STONE SCHOOL	HARRISON
Smithville	D52	13.4	RIGHT TURN LANE	R3-I100R	6.25	1	15	15	East	North	STONE SCHOOL	HARRISON
Smithville	D52	13.43	RT LT SIDE RD	W2-7R	9.00	1	15	15	East	North	STONE SCHOOL	HARRISON
Smithville	D52	13.45	SCH BUS STOP AHD	S3-1	9.00	1	15	15	East	North	STONE SCHOOL	HARRISON

Peoria County Highway Quantities

ROUTE NO.	SECTION	COUNTY	TOTAL SHEETS	SHEET NO.
Various	12-00178-00-SP	Peoria	156	35
FED. ROAD DIST. NO. 7		ILLINOIS	PROJECT: HSIP-0143(059)	
CONTRACT NO. 89654				

Road Name	Route Number	Miles From Start	Existing Message	Proposed Code	Square Feet	Number of Posts	Post Length	Total Post Length	Direction Facing	Side of Road	Road Start Location	Road End Location
Smithville	D52	13.51	45MPH	W13-1P-PC45	2.25	1	15	15	West	South	STONE SCHOOL	HARRISON
Smithville	D52	13.51	CURVE LEFT	W1-2L	9.00	0	0	0	West	South	STONE SCHOOL	HARRISON
Smithville	D52	13.52	40MPH	W13-1P-PC40	2.25	0	0	0	East	North	STONE SCHOOL	HARRISON
Smithville	D52	13.52	CURVE LEFT	W1-2L	9.00	1	15	15	East	North	STONE SCHOOL	HARRISON
Smithville	D52	13.64	SL 50	R2-1-PC50	5.00	1	15	15	West	South	STONE SCHOOL	HARRISON
Smithville	D52	13.64	SL 50	R2-1-PC50	5.00	1	15	15	East	North	STONE SCHOOL	HARRISON
Smithville	D52	13.77	NO U-Turn	R3-4	4.00	1	15	15	East	North	STONE SCHOOL	HARRISON
Smithville	D52	13.83	40 MPH	W13-1P-PC40	2.25	0	0	0	West	South	STONE SCHOOL	HARRISON
Smithville	D52	13.83	CURVE LEFT	W1-2L	9.00	1	15	15	West	South	STONE SCHOOL	HARRISON
Smithville	D52	13.85	CURVE RIGHT	W1-2R	9.00	1	15	15	East	North	STONE SCHOOL	HARRISON
Smithville	D52	13.85	40 MPH	W13-1P-PC40	2.25	0	0	0	East	North	STONE SCHOOL	HARRISON
Smithville	D52	14.04	SL 50	R2-1-PC50	5.00	1	15	15	East	North	STONE SCHOOL	HARRISON
Smithville	D52	14.04	SL 50	R2-1-PC50	5.00	1	15	15	West	South	STONE SCHOOL	HARRISON
Smithville	D52	14.28	TRUCK ENTRANCE	W16-I101-T	9.00	1	15	15	West	South	STONE SCHOOL	HARRISON
Smithville	D52	14.33	40MPH	W13-1P-PC40	2.25	0	0	0	East	North	STONE SCHOOL	HARRISON
Smithville	D52	14.33	CURVE RIGHT	W1-2L	9.00	1	15	15	East	North	STONE SCHOOL	HARRISON
Smithville	D52	14.36	NPZ	W14-3	3.90	1	15	15	East	South	STONE SCHOOL	HARRISON
Smithville	D52	14.45	SL 50	R2-1-PC50	5.00	1	15	15	East	North	STONE SCHOOL	HARRISON
Smithville	D52	14.45	SL 50	R2-1-PC50	5.00	1	15	15	West	South	STONE SCHOOL	HARRISON
Smithville	D52	14.5	NPZ	W14-3	3.90	1	15	15	North	East	STONE SCHOOL	HARRISON
Smithville	D52	14.56	45MPH	W13-1P-PC45	2.25	0	0	0	West	South	STONE SCHOOL	HARRISON
Smithville	D52	14.56	CURVE RIGHT	W1-2R	9.00	1	15	15	West	South	STONE SCHOOL	HARRISON
Smithville	D52	14.66	TRUCK ENTRANCE	W16-I101-T	9.00	1	15	15	East	North	STONE SCHOOL	HARRISON
Smithville	D52	14.75	SIGNAL AHEAD SYM	W3-3	9.00	1	15	15	West	South	STONE SCHOOL	HARRISON
Smithville	D52	15.03	MEDIAN ENDS	W6-2	9.00	1	15	15	West	South	STONE SCHOOL	HARRISON
Smithville	D52	15.05	NO CLASS I II III	R5-2-PC	6.00	1	15	15	West	South	STONE SCHOOL	HARRISON
Smithville	D52	15.06	SL 45	R2-1-PC45	5.00	1	15	15	West	South	STONE SCHOOL	HARRISON
Smithville	D52	15.09	SIGNAL AHD SYM	W3-3	9.00	1	15	15	East	North	STONE SCHOOL	HARRISON
Smithville	D52	15.13	MEDIAN BEGINS	W6-1	9.00	1	15	15	East	North	STONE SCHOOL	HARRISON
Smithville	D52	15.17	SL 45	R2-1-PC45	5.00	1	15	15	East	North	STONE SCHOOL	HARRISON
Smithville	D52	15.22	NPZ	W14-3	3.90	1	15	15	West	North	STONE SCHOOL	HARRISON
Smithville	D52	15.45	SL 45	R2-1-PC45	5.00	1	15	15	East	North	STONE SCHOOL	HARRISON
Smithville	D52	15.45	SL 45	R2-1-PC45	5.00	1	15	15	West	South	STONE SCHOOL	HARRISON
Smithville	D52	15.67	SL 45	R2-1-PC45	5.00	1	15	15	East	North	STONE SCHOOL	HARRISON
Smithville	D52	15.67	SL 45	R2-1-PC45	5.00	1	15	15	West	South	STONE SCHOOL	HARRISON
Smithville	D52	16.05	SL 45	R2-1-PC45	5.00	1	15	15	East	North	STONE SCHOOL	HARRISON
Smithville	D52	16.05	SL 45	R2-1-PC45	5.00	1	15	15	West	South	STONE SCHOOL	HARRISON
Smithville	D52	16.31	30MPH	W3-5-PC30	9.00	0	0	0	West	South	STONE SCHOOL	HARRISON
Smithville	D52	16.33	30MPH	W13-1P-PC30	2.25	0	0	0	West	South	STONE SCHOOL	HARRISON
Smithville	D52	16.33	SHARP RIGHT TURN	W1-1R	9.00	1	15	15	West	North	STONE SCHOOL	HARRISON
Smithville	D52	16.38	SL 45	R2-1-PC45	5.00	1	15	15	East	North	STONE SCHOOL	HARRISON
Smithville	D52	16.39	SL 30	R2-1-PC30	5.00	1	15	15	West	South	STONE SCHOOL	HARRISON
Smithville	D52	16.39	NPZ	W14-3	3.90	1	15	15	East	South	STONE SCHOOL	HARRISON
Smithville	D52	16.4	NO CLASS I II III	R5-2-PC	6.00	1	15	15	East	North	STONE SCHOOL	HARRISON
Lancaster	D55A	0.02	NPZ	W14-3	3.90	0	0	0	West	North	Hanna City-Glas	Pfeiffer Rd
Lancaster	D55A	0.02	STOP	R1-1	9.00	1	15	15	East	North	Hanna City-Glas	Pfeiffer Rd
Lancaster	D55A	0.08	55	R2-1-PC55	5.00	1	15	15	West	South	Hanna City-Glas	Pfeiffer Rd
Lancaster	D55A	0.18	STOP AHEAD	W3-1	9.00	1	15	15	East	North	Hanna City-Glas	Pfeiffer Rd
Lancaster	D55A	0.24	NPZ	W14-3	3.90	1	15	15	East	South	Hanna City-Glas	Pfeiffer Rd
Lancaster	D55A	0.25	STOP	R1-1	9.00	1	15	15	South	South	Hanna City-Glas	Pfeiffer Rd
Lancaster	D55A	0.5	STOP	R1-1	9.00	1	15	15	North	North	Hanna City-Glas	Pfeiffer Rd

Peoria County Highway Quantities

ROUTE NO.	SECTION	COUNTY	TOTAL SHEETS	SHEET NO.
Various	12-00178-00-5P	Peoria	156	36
FED. ROAD DIST. NO. 7		ILLINOIS	PROJECT: HSIP-0143(059)	
CONTRACT NO. 89654				

Road Name	Route Number	Miles From Start	Existing Message	Proposed Code	Square Feet	Number of Posts	Post Length	Total Post Length	Direction Facing	Side of Road	Road Start Location	Road End Location
Lancaster	D55A	1	STOP	R1-1	9.00	1	15	15	North	North	Hanna City-Glas	Pfeiffer Rd
Lancaster	D55A	1	STOP	R1-1	9.00	1	15	15	South	South	Hanna City-Glas	Pfeiffer Rd
Lancaster	D55A	1.87	55	R2-1-PC55	5.00	1	15	15	East	North	Hanna City-Glas	Pfeiffer
Lancaster	D55A	2.01	STOP	R1-1	9.00	1	15	15	North	North	Hanna City-Glas	Pfeiffer
Lancaster	D55A	2.01	STOP	R1-1	9.00	1	15	15	South	South	Hanna City-Glas	Pfeiffer
Lancaster	D55A	2.06	55	R2-1-PC55	5.00	1	15	15	West	South	Hanna City-Glas	Pfeiffer
Lancaster	D55A	2.55	55	R2-1-PC55	5.00	1	15	15	West	South	Hanna City-Glas	Pfeiffer
Lancaster	D55A	2.55	NPZ	W14-3	3.90	1	15	15	West	North	Hanna City-Glas	Pfeiffer
Lancaster	D55A	2.55	55	R2-1-PC55	5.00	0	0	0	East	North	Hanna City-Glas	Pfeiffer
Lancaster	D55A	2.66	STOP	R1-1	9.00	1	15	15	South	South	Hanna City-Glas	Pfeiffer
Lancaster	D55A	2.68	RT LT CURVE	W1-4R	9.00	1	15	15	West	South	Hanna City-Glas	Pfeiffer
Lancaster	D55A	2.68	40 MPH	W13-1P-PC40	2.25	0	0	0	West	South	Hanna City-Glas	Pfeiffer
Lancaster	D55A	2.75	SCH BUS STOP AHEAD	S3-1	9.00	1	15	15	West	South	Hanna City-Glas	Pfeiffer
Lancaster	D55A	2.9	Narrow Bridge	W5-2	9.00	1	15	15	West	South	Hanna City-Glas	Pfeiffer Rd
Lancaster	D55A	2.94	<-Croy In/Church ent->	W16-8aP	3.75	0	0	0	West	South	Hanna City-Glas	Pfeiffer Rd
Lancaster	D55A	2.94	+	W2-1	9.00	1	15	15	West	South	Hanna City-Glas	Pfeiffer Rd
Lancaster	D55A	2.96	CHURCH ENTRANCE	W16-I101-C	9.00	1	15	15	West	South	Hanna City-Glas	Pfeiffer
Lancaster	D55A	3.03	STOP	R1-1	9.00	1	15	15	North	North	Hanna City-Glas	Pfeiffer
Lancaster	D55A	3.03	\\ MARKER SYM	OM3-L	3.00	1	15	15	West	North	Hanna City-Glas	Pfeiffer
Lancaster	D55A	3.05	//	OM3-R	3.00	1	15	15	East	North	Hanna City-Glas	Pfeiffer
Lancaster	D55A	3.09	<-Church ent\Cory In->	W16-8aP	3.75	0	0	0	East	North	Hanna City-Glas	Pfeiffer Rd
Lancaster	D55A	3.09	+	W2-1	9.00	1	15	15	East	North	Hanna City-Glas	Pfeiffer Rd
Lancaster	D55A	3.12	CHURCH ENTRANCE	W16-I101-C	9.00	1	15	15	East	North	Hanna City-Glas	Pfeiffer
Lancaster	D55A	3.13	NPZ	W14-3	3.90	1	15	15	East	South	Hanna City-Glas	Pfeiffer
Lancaster	D55A	3.14	Narrow Bridge	W5-2	9.00	1	15	15	East	North	Hanna City-Glas	Pfeiffer Rd
Lancaster	D55A	3.14	RT & LT	W1-4R	9.00	1	15	15	East	North	Hanna City-Glas	Pfeiffer
Lancaster	D55A	3.14	40 M.P.H.	W13-1P-PC40	2.25	0	0	0	East	North	Hanna City-Glas	Pfeiffer
Lancaster	D55A	3.27	NPZ	W14-3	3.90	1	15	15	West	North	Hanna City-Glas	Pfeiffer
Lancaster	D55A	3.28	SCH BUS STOP AHEAD	S3-1	9.00	1	15	15	East	North	Hanna City-Glas	Pfeiffer
Lancaster	D55A	3.56	NPZ	W14-3	3.90	1	15	15	East	South	Hanna City-Glas	Pfeiffer
Lancaster	D55A	3.91	STOP AHEAD	W3-1	9.00	1	15	15	West	North	Hanna City-Glas	Pfeiffer
Lancaster	D55A	3.91	STOP AHEAD	W3-1	9.00	1	15	15	West	South	Hanna City-Glas	Pfeiffer
Lancaster	D55A	3.96	55	R2-1-PC55	5.00	1	15	15	East	North	Hanna City-Glas	Pfeiffer
Lancaster	D55A	3.98	45 mph	W3-5-PC45	9.00	0	0	0	West	South	Hanna City-Glas	Pfeiffer
Lancaster	D55A	4.01	STOP	R1-1	9.00	1	15	15	West	North	Hanna City-Glas	Pfeiffer
Lancaster	D55A	4.01	4 WAY	R1-3P	0.75	0	0	0	West	North	Hanna City-Glas	Pfeiffer
Lancaster	D55A	4.01	STOP	R1-1	9.00	1	15	15	West	South	Hanna City-Glas	Pfeiffer
Lancaster	D55A	4.01	4 WAY	R1-3P	0.75	0	0	0	West	South	Hanna City-Glas	Pfeiffer
Lancaster	D55A	4.03	STOP	R1-1	9.00	1	15	15	East	South	Hanna City-Glas	Pfeiffer
Lancaster	D55A	4.03	4 WAY	R1-3P	0.75	0	0	0	East	South	Hanna City-Glas	Pfeiffer
Lancaster	D55A	4.03	STOP	R1-1	9.00	1	15	15	East	North	Hanna City-Glas	Pfeiffer
Lancaster	D55A	4.03	4 WAY	R1-3P	0.75	0	0	0	East	North	Hanna City-Glas	Pfeiffer
Lancaster	D55A	4.03	NPZ	W14-3	3.90	1	15	15	West	North	Hanna City-Glas	Pfeiffer
Lancaster	D55A	4.05	SCH BUS STOP AHEAD	S3-1	9.00	1	15	15	West	South	Hanna City-Glas	Pfeiffer
Lancaster	D55A	4.06	STOP AHEAD	W3-1	9.00	1	15	15	East	South	Hanna City-Glas	Pfeiffer
Lancaster	D55A	4.06	STOP AHEAD	W3-1	9.00	1	15	15	East	North	Hanna City-Glas	Pfeiffer
Lancaster	D55A	4.07	CURVE LT SYM	W1-2L	9.00	1	15	15	West	South	Hanna City-Glas	Pfeiffer
Lancaster	D55A	4.08	45	R2-1-PC45	5.00	1	15	15	East	North	Hanna City-Glas	Pfeiffer
Lancaster	D55A	4.08	45	R2-1-PC45	5.00	1	15	15	West	South	Hanna City-Glas	Pfeiffer
Lancaster	D55A	4.08	CHURCH ENTRANCE	W16-I101-C	9.00	1	15	15	West	South	Hanna City-Glas	Pfeiffer
Lancaster	D55A	4.43	RT	W1-2R	9.00	1	15	15	East	North	Hanna City-Glas	Pfeiffer

Peoria County Highway Quantities

ROUTE NO.	SECTION	COUNTY	TOTAL SHEETS	SHEET NO.
Various	12-00178-00-SP	Peoria	156	37
FED. ROAD DIST. NO. 7		ILLINOIS	PROJECT: HSIP-0143(059)	
CONTRACT NO. 89654				

Road Name	Route Number	Miles From Start	Existing Message	Proposed Code	Square Feet	Number of Posts	Post Length	Total Post Length	Direction Facing	Side of Road	Road Start Location	Road End Location
Lancaster	D55A	4.43	40 M.P.H	W13-1P-PC40	2.25	0	0	0	East	North	Hanna City-Glas	Pfeiffer
Lancaster	D55A	4.49	CHURCH ENTRANCE	W16-1101-C	9.00	1	15	15	East	North	Hanna City-Glas	Pfeiffer
Lancaster	D55A	4.55	STOP	R1-1	9.00	1	15	15	South	South	Hanna City-Glas	Pfeiffer
Lancaster	D55A	4.57	RT	W1-2R	9.00	1	15	15	West	South	Hanna City-Glas	Pfeiffer
Lancaster	D55A	4.95	SCH BUS STOP AHEAD	S3-1	9.00	1	15	15	West	South	Hanna City-Glas	Pfeiffer
Lancaster	D55A	4.95	LT	W1-2L	9.00	1	15	15	East	North	Hanna City-Glas	Pfeiffer
Lancaster	D55A	4.95	45 M.P.H.	W13-1P-PC45	2.25	0	0	0	East	North	Hanna City-Glas	Pfeiffer
Lancaster	D55A	4.99	45	R2-1-PC45	5.00	1	15	15	West	South	Hanna City-Glas	Pfeiffer
Lancaster	D55A	4.99	45	R2-1-PC45	5.00	1	15	15	East	North	Hanna City-Glas	Pfeiffer
Lancaster	D55A	5.02	CURVE RIGHT	W1-2R	9.00	1	15	15	West	South	Hanna City-Glas	Pfeiffer
Lancaster	D55A	5.15	DEER	W11-3	9.00	1	15	15	West	South	Hanna City-Glas	Pfeiffer
Lancaster	D55A	5.56	DEER sym	W11-3	9.00	1	15	15	East	North	Hanna City-Glas	Pfeiffer
Lancaster	D55A	5.74	45	R2-1-PC45	5.00	1	15	15	East	North	Hanna City-Glas	Pfeiffer
Lancaster	D55A	5.76	40 MPH	W3-5-PC40	9.00	0	0	0	West	South	Hanna City-Glas	Pfeiffer
Lancaster	D55A	5.82	SCH SPEED ZONE AHEAD	S4-5	9.00	1	15	15	West	North	Hanna City-Glas	Pfeiffer
Lancaster	D55A	5.9	40	R2-1-PC40	5.00	1	15	15	West	South	Hanna City-Glas	Pfeiffer
Lancaster	D55A	5.9	45	R2-1-PC45	5.00	1	15	15	East	North	Hanna City-Glas	Pfeiffer
Lancaster	D55A	5.92	SIGNAL AHEAD SYM	W3-3	9.00	1	15	15	West	South	Hanna City-Glas	Pfeiffer
Lancaster	D55A	5.92	AHEAD	W16-9P	2.00	0	0	0	West	South	Hanna City-Glas	Pfeiffer
Lancaster	D55A	5.94	SCH X WALK AHEAD	S1-1	9.00	1	15	15	West	South	Hanna City-Glas	Pfeiffer
Lancaster	D55A	5.94	AHEAD	W16-9P	2.00	0	0	0	West	South	Hanna City-Glas	Pfeiffer
Lancaster	D55A	6.01	SCH SPD LMT 20 DNP	S4-1101	16.00	2	15	30	West	South	Hanna City-Glas	Pfeiffer
Lancaster	D55A	6.08	SCH X WALK sym	S1-1	9.00	1	15	15	West	South	Hanna City-Glas	Pfeiffer
Lancaster	D55A	6.08	"<---" turned 45 degrees	W16-7PL	3.00	0	0	0	West	South	Hanna City-Glas	Pfeiffer
Lancaster	D55A	6.09	X TRAFFIC DOES NOT STOP	W4-4P	4.50	0	0	0	North	North	Hanna City-Glas	Pfeiffer
Pfeiffer	D55B	0.01	Do Not Enter	R5-1	6.25	0	0	0	West	North	Lancaster/Pfeif	Airport Road
Pfeiffer	D55B	0.01	X-Walk	S1-1	9.00	1	15	15	East	South	Lancaster/Pfeif	Airport Road
Pfeiffer	D55B	0.01	diag down arrow	W16-7PL	3.00	0	0	0	East	South	Lancaster/Pfeif	Airport Road
Pfeiffer	D55B	0.04	20mph No Pass osdwcap	S4-1101	16.00	2	15	30	East	North	Lancaster/Pfeif	Airport Road
Pfeiffer	D55B	0.11	Stop	R1-1	9.00	1	15	15	North	North	Lancaster/Pfeif	Airport Road
Pfeiffer	D55B	0.11	20mph wcp	S4-1100	8.00	1	15	15	West	South	Lancaster/Pfeif	Airport Road
Pfeiffer	D55B	0.12	School Ahead Sym	S1-1	9.00	1	15	15	East	North	Lancaster/Pfeif	Airport Road
Pfeiffer	D55B	0.12	Ahead	W16-9P	2.00	0	0	0	East	North	Lancaster/Pfeif	Airport Road
Pfeiffer	D55B	0.15	Lt	W1-2L	9.00	1	15	15	East	North	Lancaster/Pfeif	Airport Road
Pfeiffer	D55B	0.17	Ahead	W16-9P	2.00	0	0	0	East	North	Lancaster/Pfeif	Airport Road
Pfeiffer	D55B	0.17	Signal Ahd Sym	W3-3	9.00	1	15	15	East	North	Lancaster/Pfeif	Airport Road
Pfeiffer	D55B	0.23	End School Zone	S5-2	5.00	1	15	15	East	North	Lancaster/Pfeif	Airport Road
Pfeiffer	D55B	0.24	School SL 20 On Schl Days WCAP	S4-1100	8.00	1	15	15	East	South	Lancaster/Pfeif	Airport Road
Pfeiffer	D55B	0.27	Signal Ahd Sym	W3-3	9.00	1	15	15	West	South	Lancaster/Pfeif	Airport Road
Pfeiffer	D55B	0.31	Truck Route	R14-1	3.00	1	15	15	West	South	Lancaster/Pfeif	Airport Road
Pfeiffer	D55B	0.34	Sch X-ing	S1-1	9.00	1	15	15	West	South	Lancaster/Pfeif	Airport Road
Pfeiffer	D55B	0.34	School SL 20 On Schl Days WCAP	S4-1100	8.00	1	15	15	East	North	Lancaster/Pfeif	Airport Road
Pfeiffer	D55B	0.34	Ahead	W16-9P	2.00	0	0	0	West	South	Lancaster/Pfeif	Airport Road
Pfeiffer	D55B	0.35	NPZ	W14-3	3.90	0	0	0	East	South	Lancaster/Pfeif	Airport Road
Todd School	D56	0	STOP	R1-1	9.00	1	15	15	East	North	TRIVOLI RD	HANNA CITY-GLAS
Todd School	D56	0	NPZ	W14-3	3.90	1	15	15	West	North	TRIVOLI RD	HANNA CITY-GLAS
Todd School	D56	0.13	STOP AHEAD	W3-1	9.00	1	15	15	East	North	TRIVOLI RD	HANNA CITY-GLAS
Todd School	D56	0.21	NPZ	W14-3	3.90	1	15	15	East	South	TRIVOLI RD	HANNA CITY-GLAS
Todd School	D56	0.22	NPZ	W14-3	3.90	1	15	15	West	North	TRIVOLI RD	HANNA CITY-GLAS
Todd School	D56	0.38	30 MPH	W13-1P-PC30	2.25	0	0	0	West	South	TRIVOLI RD	HANNA CITY-GLAS
Todd School	D56	0.38	Rt-Lt curve	W1-4R	9.00	1	15	15	West	South	TRIVOLI RD	HANNA CITY-GLAS

Peoria County Highway Quantities

ROUTE NO.	SECTION	COUNTY	TOTAL SHEETS	SHEET NO.
Various	12-00178-00-SP	Peoria	156	38
FED. ROAD DIST. NO. 7		ILLINOIS	PROJECT: HSIP-0143(059)	
CONTRACT NO. 89654				

Road Name	Route Number	Miles From Start	Existing Message	Proposed Code	Square Feet	Number of Posts	Post Length	Total Post Length	Direction Facing	Side of Road	Road Start Location	Road End Location
Todd School	D56	0.43	SCHOOL BUS STOP AHEAD	S3-1	9.00	1	15	15	West	North	TRIVOLI RD	HANNA CITY-GLAS
Todd School	D56	0.54	STOP	R1-1	9.00	1	15	15	North	North	TRIVOLI RD	HANNA CITY-GLAS
Todd School	D56	0.62	LT	W1-2L	9.00	1	15	15	East	North	TRIVOLI RD	HANNA CITY-GLAS
Todd School	D56	0.62	30MPH	W13-1P-PC30	2.25	0	0	0	East	North	TRIVOLI RD	HANNA CITY-GLAS
Todd School	D56	0.63	STOP	R1-1	9.00	1	15	15	North	South	TRIVOLI RD	HANNA CITY-GLAS
Todd School	D56	0.69	HIDDEN ENTRANCE	W16-1101-H	9.00	1	15	15	East	North	TRIVOLI RD	HANNA CITY-GLAS
Todd School	D56	0.71	\\	OM3-L	3.00	1	15	15	West	North	TRIVOLI RD	HANNA CITY-GLAS
Todd School	D56	0.71	//	OM3-R	3.00	1	15	15	West	South	TRIVOLI RD	HANNA CITY-GLAS
Todd School	D56	0.72	//	OM3-R	3.00	1	15	15	East	North	TRIVOLI RD	HANNA CITY-GLAS
Todd School	D56	0.72	\\	OM3-L	3.00	1	15	15	East	South	TRIVOLI RD	HANNA CITY-GLAS
Todd School	D56	0.73	SCH BUS STOP AHEAD	S3-1	9.00	1	15	15	East	North	TRIVOLI RD	HANNA CITY-GLAS
Todd School	D56	0.77	RT-LT	W1-3R	9.00	1	15	15	East	North	TRIVOLI RD	HANNA CITY-GLAS
Todd School	D56	0.77	30MPH	W13-1P-PC30	2.25	0	0	0	East	North	TRIVOLI RD	HANNA CITY-GLAS
Todd School	D56	1.03	RT	W1-2R	9.00	1	15	15	East	North	TRIVOLI RD	HANNA CITY-GLAS
Todd School	D56	1.03	40MPH	W13-1P-PC40	2.25	0	0	0	East	North	TRIVOLI RD	HANNA CITY-GLAS
Todd School	D56	1.05	NPZ	W14-3	3.90	1	15	15	East	South	TRIVOLI RD	HANNA CITY-GLAS
Todd School	D56	1.15	STOP	R1-1	9.00	1	15	15	North	North	TRIVOLI RD	HANNA CITY-GLAS
Todd School	D56	1.18	NPZ	W14-3	3.90	1	15	15	West	North	TRIVOLI RD	HANNA CITY-GLAS
Todd School	D56	1.23	OM	OM2-2V	0.50	1	15	15	East	North	TRIVOLI RD	HANNA CITY-GLAS
Todd School	D56	1.57	STOP	R1-1	9.00	1	15	15	South	South	TRIVOLI RD	HANNA CITY-GLAS
Todd School	D56	1.58	OM	OM2-2V	0.50	1	15	15	West	South	TRIVOLI RD	HANNA CITY-GLAS
Todd School	D56	2.05	NPZ	W14-3	3.90	1	15	15	East	South	TRIVOLI RD	HANNA CITY-GLAS
Todd School	D56	2.09	NPZ	W14-3	3.90	1	15	15	West	North	TRIVOLI RD	HANNA CITY-GLAS
Todd School	D56	2.13	HIDDEN ENTRANCE	W16-1101-H	9.00	1	15	15	West	South	TRIVOLI RD	HANNA CITY-GLAS
Todd School	D56	2.5	STOP	R1-1	9.00	1	15	15	South	South	TRIVOLI RD	HANNA CITY-GLAS
Todd School	D56	2.82	SCHOOL BUS STOP AHEAD	S3-1	9.00	1	15	15	East	North	TRIVOLI RD	HANNA CITY-GLAS
Todd School	D56	3.19	STOP	R1-1	9.00	1	15	15	North	North	TRIVOLI RD	HANNA CITY-GLAS
Todd School	D56	3.2	STOP	R1-1	9.00	1	15	15	South	South	TRIVOLI RD	HANNA CITY-GLAS
Todd School	D56	3.2	DEAD END	W14-1	9.00	0	0	0	North	South	TRIVOLI RD	HANNA CITY-GLAS
Todd School	D56	3.23	Lt-Rt Curve	W1-4L	9.00	1	15	15	West	South	TRIVOLI RD	HANNA CITY-GLAS
Todd School	D56	3.23	35 MPH	W13-1P-PC35	2.25	0	0	0	West	South	TRIVOLI RD	HANNA CITY-GLAS
Todd School	D56	3.25	OM	OM2-2V	0.50	1	15	15	East	North	TRIVOLI RD	HANNA CITY-GLAS
Todd School	D56	3.28	NPZ	W14-3	3.90	1	15	15	East	South	TRIVOLI RD	HANNA CITY-GLAS
Todd School	D56	3.45	STOP	R1-1	9.00	1	15	15	East	North	TRIVOLI RD	HANNA CITY-GLAS
Todd School	D56	3.58	NPZ	W14-3	3.90	1	15	15	West	North	TRIVOLI RD	HANNA CITY-GLAS
Todd School	D56	3.58	NPZ	W14-3	3.90	1	15	15	East	South	TRIVOLI RD	HANNA CITY-GLAS
Todd School	D56	3.64	-I	W2-2	9.00	1	15	15	West	South	TRIVOLI RD	HANNA CITY-GLAS
Todd School	D56	3.64	CHURCH ENTRANCE	W16-8P	2.00	0	0	0	West	South	TRIVOLI RD	HANNA CITY-GLAS
Todd School	D56	3.86	"T" INTR SYM	W2-2	9.00	1	15	15	East	North	TRIVOLI RD	HANNA CITY-GLAS
Todd School	D56	3.86	CHURCH ENT.	W16-8P	2.00	0	0	0	East	North	TRIVOLI RD	HANNA CITY-GLAS
Todd School	D56	4.05	OM	OM2-2V	0.50	1	15	15	West	South	TRIVOLI RD	HANNA CITY-GLAS
Todd School	D56	4.06	NPZ	W14-3	3.90	1	15	15	East	North	TRIVOLI RD	HANNA CITY-GLAS
Todd School	D56	4.07	LT	W1-2L	9.00	1	15	15	East	North	TRIVOLI RD	HANNA CITY-GLAS
Todd School	D56	4.09	STOP AHEAD	W3-1	9.00	1	15	15	West	South	TRIVOLI RD	HANNA CITY-GLAS
Todd School	D56	4.25	STOP	R1-1	9.00	1	15	15	West	South	TRIVOLI RD	HANNA CITY-GLAS
Cowser	D58	0	STOP	R1-1	9.00	1	15	15	East	North	Hanna City-Glas	Harkers Corner
Cowser	D58	0.1	STOP AHEAD	W3-1	9.00	1	15	15	East	North	Hanna City-Glas	Harkers Corner
Cowser	D58	0.23	NPZ	W14-3	3.90	1	15	15	West	North	Hanna City-Glas	Harkers Corner
Cowser	D58	0.24	LT	W1-2L	9.00	1	15	15	West	South	Hanna City-Glas	Harkers Corner
Cowser	D58	0.24	35 M.P.H.	W13-1P-PC35	2.25	0	0	0	West	South	Hanna City-Glas	Harkers Corner
Cowser	D58	0.41	STOP	R1-1	9.00	1	15	15	East	South	Hanna City-Glas	Harkers Corner

Peoria County Highway Quantities

ROUTE NO.	SECTION	COUNTY	TOTAL SHEETS	SHEET NO.
Various	12-00178-00-SP	Peoria	156	39
FED. ROAD DIST. NO. 7		ILLINOIS	PROJECT: HSIP-0143(059)	
CONTRACT NO. 89654				

Road Name	Route Number	Miles From Start	Existing Message	Proposed Code	Square Feet	Number of Posts	Post Length	Total Post Length	Direction Facing	Side of Road	Road Start Location	Road End Location
Cowser	D58	0.48	STOP	R1-1	9.00	1	15	15	South	East	Hanna City-Glas	Harkers Corner
Cowser	D58	0.53	RT	W1-2R	9.00	1	15	15	South	East	Hanna City-Glas	Harkers Corner
Cowser	D58	0.53	35 M.P.H.	W13-1P-PC35	2.25	0	0	0	South	East	Hanna City-Glas	Harkers Corner
Cowser	D58	0.56	RT	W1-2R	9.00	1	15	15	North	West	Hanna City-Glas	Harkers Corner
Cowser	D58	0.56	35 M.P.H.	W13-1P-PC35	2.25	0	0	0	North	West	Hanna City-Glas	Harkers Corner
Cowser	D58	0.63	STOP	R1-1	9.00	1	15	15	North	West	Hanna City-Glas	Harkers Corner
Cowser	D58	0.65	STOP	R1-1	9.00	1	15	15	West	North	Hanna City-Glas	Harkers Corner
Cowser	D58	0.83	NPZ	W14-3	3.90	1	15	15	East	South	Hanna City-Glas	Harkers Corner
Cowser	D58	0.87	LT	W1-2L	9.00	1	15	15	East	North	Hanna City-Glas	Harkers Corner
Cowser	D58	0.87	35 M.P.H.	W13-1P-PC35	2.25	0	0	0	East	North	Hanna City-Glas	Harkers Corner
Cowser	D58	1.4	NPZ	W14-3	3.90	1	15	15	West	North	Hanna City-Glas	Harkers Corner
Cowser	D58	1.92	NPZ	W14-3	3.90	1	15	15	East	South	Hanna City-Glas	Harkers Corner
Cowser	D58	2.03	STOP AHEAD	W3-1	9.00	1	15	15	West	South	Hanna City-Glas	Harkers Corner
Cowser	D58	2.14	STOP	R1-1	9.00	1	15	15	West	South	Hanna City-Glas	Harkers Corner
Glasford Canton	D60A	0	NPZ	W14-3	3.90	1	15	15	West	North	Peo/Ful CO line	Kingston Mines
Glasford Canton	D60A	0.02	CURVE RT LT	W1-4R	9.00	1	15	15	West	South	Peo/Ful CO line	Kingston Mines
Glasford Canton	D60A	0.25	SCH BUS STOP AHEAD	S3-1	9.00	1	15	15	East	North	Peo/Ful CO line	Kingston Mines
Glasford Canton	D60A	0.39	SHARP RT	W1-1R	9.00	1	15	15	West	South	Peo/Ful CO line	Kingston Mines
Glasford Canton	D60A	0.39	20 MPH	W13-1P-PC20	2.25	0	0	0	West	South	Peo/Ful CO line	Kingston Mines
Glasford Canton	D60A	0.39	CURVE RT LT	W1-4R	9.00	1	15	15	East	North	Peo/Ful CO line	Kingston Mines
Glasford Canton	D60A	0.47	STOP	R1-1	9.00	1	15	15	West	South	Peo/Ful CO line	Kingston Mines
Glasford Canton	D60A	0.48	// MARKER	OM3-R	3.00	1	15	15	South	North	Peo/Ful CO line	Kingston Mines
Glasford Canton	D60A	0.48	// MARKER	OM3-R	3.00	1	15	15	South	North	Peo/Ful CO line	Kingston Mines
Glasford Canton	D60A	0.48	--->	W1-6	8.00	1	15	15	West	North	Peo/Ful CO line	Kingston Mines
Glasford Canton	D60A	0.48	<---	W1-6	8.00	0	0	0	South	North	Peo/Ful CO line	Kingston Mines
Glasford Canton	D60A	0.58	SHARP LT	W1-1L	9.00	1	15	15	East	North	Peo/Ful CO line	Kingston Mines
Glasford Canton	D60A	0.58	20 M.P.H.	W13-1P-PC20	2.25	0	0	0	East	North	Peo/Ful CO line	Kingston Mines
Glasford Canton	D60A	0.64	SHARP LT	W1-1L	9.00	1	15	15	North	West	Peo/Ful CO line	Kingston Mines
Glasford Canton	D60A	0.64	15 MPH	W13-1P-PC15	2.25	0	0	0	North	West	Peo/Ful CO line	Kingston Mines
Glasford Canton	D60A	0.76	<---	W1-6	8.00	1	15	15	West	South	Peo/Ful CO line	Kingston Mines
Glasford Canton	D60A	0.77	--->	W1-6	8.00	1	15	15	East	West	Peo/Ful CO line	Kingston Mines
Glasford Canton	D60A	0.77	---->	W1-6	8.00	1	15	15	East	South	Peo/Ful CO line	Kingston Mines
Glasford Canton	D60A	0.78	STOP	R1-1	9.00	1	15	15	West	South	Peo/Ful CO line	Kingston Mines
Glasford Canton	D60A	0.92	SHARP RT	W1-1R	9.00	1	15	15	East	North	Peo/Ful CO line	Kingston Mines
Glasford Canton	D60A	0.92	15 M.P.H.	W13-1P-PC15	2.25	0	0	0	East	North	Peo/Ful CO line	Kingston Mines
Glasford Canton	D60A	0.98	NPZ	W14-3	3.90	1	15	15	East	South	Peo/Ful CO line	Kingston Mines
Glasford Canton	D60A	1.03	STOP	R1-1	9.00	1	15	15	South	South	Peo/Ful CO line	Kingston Mines
Glasford Canton	D60A	1.08	SCH BUS STOP AHEAD	S3-1	9.00	1	15	15	East	North	Peo/Ful CO line	Kingston Mines
Glasford Canton	D60A	1.55	STOP	R1-1	9.00	1	15	15	South	South	Peo/Ful CO line	Kingston Mines
Glasford Canton	D60A	2.15	SL 55	R2-1-PC55	5.00	1	15	15	East	North	Peo/Ful CO line	Kingston Mines
Glasford Canton	D60A	2.2	SL 55	R2-1-PC55	5.00	1	15	15	West	South	Peo/Ful CO line	Kingston Mines
Glasford Canton	D60A	2.31	STOP	R1-1	9.00	1	15	15	South	South	Peo/Ful CO line	Kingston Mines
Glasford Canton	D60A	2.31	STOP	R1-1	9.00	1	15	15	North	North	Peo/Ful CO line	Kingston Mines
Glasford Canton	D60A	2.45	NPZ	W14-3	3.90	1	15	15	West	North	Peo/Ful CO line	Kingston Mines
Glasford Canton	D60A	2.55	STOP	R1-1	9.00	1	15	15	North	North	Peo/Ful CO line	Kingston Mines
Glasford Canton	D60A	2.7	NPZ	W14-3	3.90	1	15	15	East	South	Peo/Ful CO line	Kingston Mines
Glasford Canton	D60A	2.94	STOP	R1-1	9.00	1	15	15	North	North	Peo/Ful CO line	Kingston Mines
Glasford Canton	D60A	3.39	CROSS ROAD SYM	W2-1	9.00	1	15	15	West	South	Peo/Ful CO line	Kingston Mines
Glasford Canton	D60A	3.46	NPZ	W14-3	3.90	1	15	15	East	South	Peo/Ful CO line	Kingston Mines
Glasford Canton	D60A	3.54	STOP	R1-1	9.00	1	15	15	North	North	Peo/Ful CO line	Kingston Mines
Glasford Canton	D60A	3.73	CROSS ROAD SYM	W2-1	9.00	1	15	15	East	North	Peo/Ful CO line	Kingston Mines

Peoria County Highway Quantities

ROUTE NO.	SECTION	COUNTY	TOTAL SHEETS	SHEET NO.
Various	12-00178-00-SP	Peoria	156	40
FED. ROAD DIST. NO. 7		ILLINOIS	PROJECT: HSIP-0143(059)	
CONTRACT NO. 89654				

Road Name	Route Number	Miles From Start	Existing Message	Proposed Code	Square Feet	Number of Posts	Post Length	Total Post Length	Direction Facing	Side of Road	Road Start Location	Road End Location
Glasford Canton	D60A	3.92	STOP AHEAD	W3-1	9.00	1	15	15	West	South	Peo/Ful CO line	Kingston Mines
Glasford Canton	D60A	4.07	STOP	R1-1	9.00	1	15	15	West	South	Peo/Ful CO line	Kingston Mines
Glasford Canton	D60A	4.08	STOP	R1-1	9.00	1	15	15	East	North	Peo/Ful CO line	Kingston Mines
Glasford Canton	D60A	4.23	STOP AHEAD	W3-1	9.00	1	15	15	East	North	Peo/Ful CO line	Kingston Mines
Glasford Canton	D60A	4.9	STOP AHEAD	W3-1	9.00	1	15	15	West	South	Peo/Ful CO line	Kingston Mines
Glasford Canton	D60A	5.07	STOP	R1-1	9.00	1	15	15	West	South	Peo/Ful CO line	Kingston Mines
Maple Ridge	D60C	0	<--->	W1-7	8.00	1	15	15	East	West	Kingston Mines	Mapleton Rd
Maple Ridge	D60C	0	STOP	R1-1	9.00	1	15	15	North	North	Kingston Mines	Mapleton Rd
Maple Ridge	D60C	0.03	SL 45	R2-1-PC45	5.00	1	15	15	West	South	Kingston Mines	Mapleton Rd
Maple Ridge	D60C	0.16	SHARP LT	W1-1L	9.00	1	15	15	East	North	Kingston Mines	Mapleton Rd
Maple Ridge	D60C	0.16	10 M.P.H.	W13-1P-PC10	2.25	0	0	0	East	North	Kingston Mines	Mapleton Rd
Maple Ridge	D60C	0.17	NPZ	W14-3	3.90	1	15	15	East	South	Kingston Mines	Mapleton Rd
Maple Ridge	D60C	0.27	SL 45	R2-1-PC45	5.00	1	15	15	West	South	Kingston Mines	Mapleton Rd
Maple Ridge	D60C	0.37	NPZ	W14-3	3.90	1	15	15	East	North	Kingston Mines	Mapleton Rd
Maple Ridge	D60C	0.6	NPZ	W14-3	3.90	1	15	15	East	South	Kingston Mines	Mapleton Rd
Maple Ridge	D60C	0.7	NPZ	W14-3	3.90	1	15	15	West	North	Kingston Mines	Mapleton Rd
Maple Ridge	D60C	0.74	LEFT RIGHT CURVE	W1-3L	9.00	1	15	15	West	South	Kingston Mines	Mapleton Rd
Maple Ridge	D60C	0.74	20mph	W13-1P-PC20	2.25	0	0	0	West	South	Kingston Mines	Mapleton Rd
Maple Ridge	D60C	0.82	SL 45	R2-1-PC45	5.00	1	15	15	East	North	Kingston Mines	Mapleton Rd
Maple Ridge	D60C	0.83	ROAD NARROWS	W5-1	9.00	1	15	15	West	South	Kingston Mines	Mapleton Rd
Maple Ridge	D60C	0.85	CURVE LT SYM	W1-2L	9.00	1	15	15	West	South	Kingston Mines	Mapleton Rd
Maple Ridge	D60C	0.92	SHARP RT	W1-1R	9.00	1	15	15	East	North	Kingston Mines	Mapleton Rd
Maple Ridge	D60C	0.92	Bus Stop Ahd	S3-1	9.00	1	15	15	East	North	Kingston Mines	Mapleton Road
Maple Ridge	D60C	0.94	HIDDEN ENTRANCE	W16-1101-H	9.00	1	15	15	East	North	Kingston Mines	Mapleton Rd
Maple Ridge	D60C	1.02	\\	OM3-L	3.00	1	15	15	West	North	Kingston Mines	Mapleton
Maple Ridge	D60C	1.02	//	OM3-R	3.00	1	15	15	West	South	Kingston Mines	Mapleton
Maple Ridge	D60C	1.04	\\	OM3-L	3.00	1	15	15	East	South	Kingston Mines	Mapleton
Maple Ridge	D60C	1.04	//	OM3-R	3.00	1	15	15	East	North	Kingston Mines	Mapleton
Maple Ridge	D60C	1.13	LT RT CURVE	W1-3L	9.00	1	15	15	East	North	Kingston Mines	Mapleton Rd
Maple Ridge	D60C	1.13	20mph	W13-1P-PC20	2.25	0	0	0	East	North	Kingston Mines	Mapleton Rd
Maple Ridge	D60C	1.16	HIDDEN ENTRANCE	W16-1101-H	9.00	1	15	15	West	South	Kingston Mines	Mapleton Rd
Maple Ridge	D60C	1.26	SL 55	R2-1-PC55	5.00	1	15	15	West	South	Kingston Mines	Mapleton Rd
Maple Ridge	D60C	1.27	STOP	R1-1	9.00	1	15	15	North	North	Kingston Mines	Mapleton Rd
Maple Ridge	D60C	1.48	STOP AHEAD	W3-1	9.00	1	15	15	West	South	Kingston Mines	Mapleton Rd
Maple Ridge	D60C	1.58	SL 45	R2-1-PC45	5.00	1	15	15	East	North	Kingston Mines	Mapleton Rd
Maple Ridge	D60C	1.61	STOP	R1-1	9.00	1	15	15	West	South	Kingston Mines	Mapleton Rd
Maple Ridge	D60C	1.61	<--->	W1-7	8.00	1	15	15	North	South	Kingston Mines	Mapleton Rd
Maple Ridge	D60C	1.64	YIELD	R1-2	3.90	1	15	15	East	North	Kingston Mines	Mapleton Rd
Maple Ridge	D60C	1.68	SL 45	R2-1-PC45	5.00	1	15	15	West	South	Kingston Mines	Mapleton Rd
Maple Ridge	D60C	1.76	YIELD AHEAD	W3-2	9.00	1	15	15	East	North	Kingston Mines	Mapleton Rd
Maple Ridge	D60C	1.78	NPZ	W14-3	3.90	1	15	15	East	South	Kingston Mines	Mapleton Rd
Maple Ridge	D60C	1.81	SL 45	R2-1-PC45	5.00	1	15	15	West	South	Kingston Mines	Mapleton Rd
Maple Ridge	D60C	1.81	SL 45	R2-1-PC45	5.00	1	15	15	East	North	Kingston Mines	Mapleton Rd
Maple Ridge	D60C	1.94	SL 45	R2-1-PC45	5.00	1	15	15	East	North	Kingston Mines	Mapleton Rd
Maple Ridge	D60C	1.95	STOP	R1-1	9.00	1	15	15	South	South	Kingston Mines	Mapleton Rd
Maple Ridge	D60C	2.04	NPZ	W14-3	3.90	1	15	15	West	North	Kingston Mines	Mapleton Rd
Maple Ridge	D60C	2.61	STOP	R1-1	9.00	1	15	15	North	North	Kingston Mines	Mapleton Rd
Maple Ridge	D60C	2.78	YIELD AHEAD	W3-2	9.00	1	15	15	West	South	Kingston Mines	Mapleton Rd
Maple Ridge	D60C	2.82	SHARP RT	W1-1R	9.00	1	15	15	West	South	Kingston Mines	Mapleton Rd
Maple Ridge	D60C	2.82	15mph	W13-1P-PC15	2.25	0	0	0	West	South	Kingston Mines	Mapleton Rd
Maple Ridge	D60C	2.92	YIELD	R1-2	3.90	1	15	15	West	South	Kingston Mines	Mapleton Rd



Peoria County Highway Quantities

ROUTE NO.	SECTION	COUNTY	TOTAL SHEETS	SHEET NO.
Various	12-00178-00-SP	Peoria	156	41
FED. ROAD DIST. NO. 7		ILLINOIS PROJECT: HSIP-0143(059)		
CONTRACT NO. 89654				

Road Name	Route Number	Miles From Start	Existing Message	Proposed Code	Square Feet	Number of Posts	Post Length	Total Post Length	Direction Facing	Side of Road	Road Start Location	Road End Location
Maple Ridge	D60C	2.94	STOP	R1-1	9.00	1	15	15	East	North	Kingston Mines	Mapleton Rd
Mapleton	D60D	0.07	RT LT CURVE	W1-4R	9.00	1	15	15	North	West	Maple Ridge	US RT 24
Mapleton	D60D	0.09	SHARP LT	W1-1L	9.00	1	15	15	South	East	Maple Ridge	US RT 24
Mapleton	D60D	0.09	15mph	W13-1P-PC15	2.25	1	15	15	South	East	Maple Ridge	US RT 24
Mapleton	D60D	0.34	LT & RT	W1-4L	9.00	1	15	15	South	East	Maple Ridge	US RT 24
Mapleton	D60D	0.34	25 M.P.H.	W13-1P-PC25	2.25	0	0	0	South	East	Maple Ridge	US RT 24
Mapleton	D60D	0.38	CURVE LEFT	W1-2L	9.00	1	15	15	North	West	Maple Ridge	US RT 24
Mapleton	D60D	0.38	30mph	W13-1P-PC30	2.25	0	0	0	North	West	Maple Ridge	US RT 24
Mapleton	D60D	0.61	SL 40	R2-1-PC40	5.00	1	15	15	North	West	Maple Ridge	US RT 24
Mapleton	D60D	0.61	SL 55	R2-1-PC55	5.00	1	15	15	South	East	Maple Ridge	US RT 24
Mapleton	D60D	0.64	RT	W1-2R	9.00	1	15	15	South	East	Maple Ridge	US RT 24
Mapleton	D60D	0.64	30 M.P.H.	W13-1P-PC30	2.25	0	0	0	South	East	Maple Ridge	US RT 24
Mapleton	D60D	0.66	CURVE RIGHT	W1-2R	9.00	1	15	15	North	West	Maple Ridge	US RT 24
Mapleton	D60D	0.74	STOP	R1-1	9.00	1	15	15	West	West	Maple Ridge	US RT 24
Mapleton	D60D	0.74	STOP	R1-1	9.00	1	15	15	East	East	Maple Ridge	US RT 24
Mapleton	D60D	0.78	SL 40	R2-1-PC40	5.00	1	15	15	North	West	Maple Ridge	US RT 24
Mapleton	D60D	0.78	STOP	R1-1	9.00	1	15	15	East	East	Maple Ridge	US RT 24
Mapleton	D60D	0.9	NPZ	W14-3	3.90	1	15	15	South	West	Maple Ridge	US RT 24
Mapleton	D60D	0.9	LT	W1-2L	9.00	1	15	15	South	East	Maple Ridge	US RT 24
Mapleton	D60D	0.9	35 M.P.H.	W13-1P-PC35	2.25	0	0	0	South	East	Maple Ridge	US RT 24
Mapleton	D60D	0.99	NPZ	W14-3	3.90	1	15	15	South	East	Maple Ridge	US RT 24
Mapleton	D60D	1.05	STEEP HILL SYM	W7-1	9.00	1	15	15	North	West	Maple Ridge	US RT 24
Mapleton	D60D	1.06	SL 40	R2-1-PC40	5.00	1	15	15	East	East	Maple Ridge	US RT 24
Mapleton	D60D	1.29	SL 30	R2-1-PC30	5.00	1	15	15	North	West	Maple Ridge	US RT 24
Mapleton	D60D	1.29	SL 40	R2-1-PC40	5.00	1	15	15	South	East	Maple Ridge	US RT 24
Mapleton	D60D	1.33	STOP	R1-1	9.00	1	15	15	East	East	Maple Ridge	US RT 24
Mapleton	D60D	1.34	STOP	R1-1	9.00	1	15	15	West	West	Maple Ridge	US RT 24
Mapleton	D60D	1.39	SHARP RIGHT	W1-1R	9.00	1	15	15	North	West	Maple Ridge	US RT 24
Mapleton	D60D	1.39	15mph	W13-1P-PC15	2.25	0	0	0	North	West	Maple Ridge	US RT 24
Mapleton	D60D	1.41	<----	W1-6	8.00	1	15	15	West	East	Maple Ridge	US RT 24
Mapleton	D60D	1.41	//	OM3-R	3.00	0	0	0	East	East	Maple Ridge	US RT 24
Mapleton	D60D	1.48	SHARP LT	W1-1L	9.00	1	15	15	West	South	Maple Ridge	US RT 24
Mapleton	D60D	1.48	15 M.P.H.	W13-1P-PC15	2.25	0	0	0	West	South	Maple Ridge	US RT 24
Mapleton	D60D	1.48	STOP	R1-1	9.00	0	0	0	North	North	Maple Ridge	US RT 24
Mapleton	D60D	1.48	SL 30	R2-1-PC30	5.00	1	15	15	East	North	Maple Ridge	US RT 24
Mapleton	D60D	1.5	SL 30	R2-1-PC30	5.00	1	15	15	West	South	Maple Ridge	US RT 24
Mapleton	D60D	1.56	STOP	R1-1	9.00	1	15	15	South	South	Maple Ridge	US RT 24
Mapleton	D60D	1.56	STOP	R1-1	9.00	1	15	15	North	North	Maple Ridge	US RT 24
Mapleton	D60D	1.58	SHARP LEFT CURVE	W1-1L	9.00	1	15	15	East	North	Maple Ridge	US RT 24
Mapleton	D60D	1.6	HANDICAP SYM	W11-9	9.00	1	15	15	West	South	Maple Ridge	US RT 24
Mapleton	D60D	1.6	RR XING	W10-1	7.07	1	15	15	East	North	Maple Ridge	US RT 24
Mapleton	D60D	1.61	STOP	R1-1	9.00	1	15	15	North	North	Maple Ridge	US RT 24
Mapleton	D60D	1.61	STOP	R1-1	9.00	1	15	15	West	West	Maple Ridge	US RT 24
Mapleton	D60D	1.62	SL 30	R2-1-PC30	5.00	1	15	15	South	East	Maple Ridge	US RT 24
Mapleton	D60D	1.62	STOP AHEAD	W3-1	9.00	1	15	15	North	West	Maple Ridge	US RT 24
Mapleton	D60D	1.63	SHARP RIGHT	W1-1R	9.00	1	15	15	South	East	Maple Ridge	US RT 24
Mapleton	D60D	1.63	STOP	R1-1	9.00	1	15	15	North	West	Maple Ridge	US RT 24
Downs School	R13	0	STOP	R1-1	9.00	1	15	15	South	West	IL Rt 116	Wasson Road
Downs School	R13	0.01	CLASS II TRUCK ROUTE	R5-I102	4.00	1	15	15	North	West	IL Rt 116	Wasson Road
Downs School	R13	0.01	WATCH FOR WATER ON PAVEMENT	W8-18	9.00	0	0	0	North	East	IL Rt 116	Wasson Road
Downs School	R13	0.08	Object Markers	OM2-2V	0.50	1	15	15	South	East	IL Rt 116	Wasson Road

Peoria County Highway Quantities

ROUTE NO.	SECTION	COUNTY	TOTAL SHEETS	SHEET NO.
Various	12-00178-00-SP	Peoria	156	42
FED. ROAD DIST. NO. 7		ILLINOIS	PROJECT: HSIP-0143(059)	
CONTRACT NO. 89654				

Road Name	Route Number	Miles From Start	Existing Message	Proposed Code	Square Feet	Number of Posts	Post Length	Total Post Length	Direction Facing	Side of Road	Road Start Location	Road End Location
Downs School	R13	0.08	Object Markers	OM2-2V	0.50	1	15	15	North	West	IL Rt 116	Wasson Road
Downs School	R13	0.1	STOP AHEAD	W3-1	9.00	1	15	15	South	East	IL Rt 116	Wasson Road
Downs School	R13	0.35	NPZ	W14-3	3.90	1	15	15	North	East	IL Rt 116	Wasson Road
Downs School	R13	0.48	END CLASS II TRUCK ROUTE	R5-I101-E2	5.00	1	15	15	North	West	IL Rt 116	Wasson Road
Downs School	R13	0.51	Object Markers	OM2-2V	0.50	1	15	15	North	West	IL Rt 116	Wasson Road
Downs School	R13	0.61	NPZ	W14-3	3.90	1	15	15	South	West	IL Rt 116	Wasson Road
Downs School	R13	0.97	Object Markers	OM2-2V	0.50	1	15	15	North	West	IL Rt 116	Wasson Road
Downs School	R13	0.97	Object Markers	OM2-2V	0.50	1	15	15	South	East	IL Rt 116	Wasson Road
Downs School	R13	1.39	NPZ	W14-3	3.90	1	15	15	North	East	IL Rt 116	Wasson Road
Downs School	R13	1.5	STOP	R1-1	9.00	1	15	15	East	East	IL Rt 116	Wasson Road
Downs School	R13	1.51	STOP	R1-1	9.00	1	15	15	West	West	IL Rt 116	Wasson Road
Downs School	R13	1.67	NPZ	W14-3	3.90	1	15	15	South	West	IL Rt 116	Wasson Road
Wiley	R14	0.46	SPEED LIMIT 55	R2-1-PC55	5.00	1	15	15	North	West	IL RT 8	GRAHAM CHAPEL R
Wiley	R14	0.46	SPEED LIMIT 30	R2-1-PC30	5.00	1	15	15	South	East	IL RT 8	GRAHAM CHAPEL R
Wiley	R14	1.24	NPZ	W14-3	3.90	2	15	30	North	East	IL RT 8	GRAHAM CHAPEL R
Wiley	R14	1.33	STOP AHEAD	W3-1	9.00	1	15	15	North	West	IL RT 8	GRAHAM CHAPEL R
Wiley	R14	1.53	STOP	R1-1	9.00	1	15	15	North	West	IL RT 8	GRAHAM CHAPEL R
Wiley	R14	1.53	4 WAY	R1-3P	0.75	0	0	0	North	West	IL RT 8	GRAHAM CHAPEL R
Walnut Creek	R15A	0	STOP	R1-1	9.00	1	15	15	West	South	IL Rt 78	Spoon River
Walnut Creek	R15A	0.01	NPZ	W14-3	3.90	1	15	15	East	South	IL Rt 78	Spoon River
Walnut Creek	R15A	0.01	ONE LANE BRIDGE	W5-3	9.00	1	15	15	East	North	IL Rt 78	Spoon River
Walnut Creek	R15A	0.03	R L CURVE	W1-4R	9.00	1	15	15	East	North	IL Rt 78	Spoon River
Walnut Creek	R15A	0.03	10 MPH	W13-1P-PC10	2.25	0	0	0	East	North	IL Rt 78	Spoon River
Walnut Creek	R15A	0.09	// MARKER SYM	OM3-R	3.00	1	15	15	East	North	IL Rt 78	Spoon River
Walnut Creek	R15A	0.09	\\ MARKER SYM	OM3-L	3.00	1	15	15	East	South	IL Rt 78	Spoon River
Walnut Creek	R15A	0.1	\\ MARKER SYM	OM3-L	3.00	1	15	15	West	North	IL Rt 78	Spoon River
Walnut Creek	R15A	0.1	// MARKER SYM	OM3-R	3.00	1	15	15	West	South	IL Rt 78	Spoon River
Walnut Creek	R15A	0.17	ONE LANE BRIDGE	W5-3	9.00	1	15	15	West	South	IL Rt 78	Spoon River
Walnut Creek	R15A	0.2	STOP AHEAD	W3-1	9.00	1	15	15	West	South	IL Rt 78	Spoon River
Walnut Creek	R15A	0.25	L R CURVE	W1-4L	9.00	1	15	15	West	South	IL Rt 78	Spoon River
Walnut Creek	R15A	0.25	20 MPH	W13-1P-PC20	2.25	0	0	0	West	South	IL Rt 78	Spoon River
Walnut Creek	R15A	0.46	NPZ	W14-3	3.90	1	15	15	West	North	IL Rt 78	Spoon River
Walnut Creek	R15A	0.56	NPZ	W14-3	3.90	1	15	15	East	South	IL Rt 78	Spoon River
Walnut Creek	R15A	1	STOP	R1-1	9.00	1	15	15	North	North	IL Rt 78	Spoon River
Walnut Creek	R15A	1	STOP	R1-1	9.00	1	15	15	South	South	IL Rt 78	Spoon River
Walnut Creek	R15A	1.12	NPZ	W14-3	3.90	1	15	15	West	North	IL Rt 78	Spoon River
Walnut Creek	R15A	1.37	SHARP LT TURN	W1-1L	9.00	1	15	15	East	North	IL Rt 78	Spoon River
Walnut Creek	R15A	1.37	15 MPH	W13-1P-PC15	2.25	0	0	0	East	North	IL Rt 78	Spoon River
Walnut Creek	R15A	1.41	NPZ	W14-3	3.90	1	15	15	South	East	IL Rt 78	Spoon River
Walnut Creek	R15A	1.5	STOP	R1-1	9.00	1	15	15	North	North	IL Rt 78	Spoon River
Spoon River	R15B	0.01	STOP	R1-1	9.00	1	15	15	West	West	WALNUT CREEK	Elmore Rd
Spoon River	R15B	0.14	15MPH	W13-1P-PC15	2.25	0	0	0	South	East	WALNUT CREEK	Elmore Rd
Spoon River	R15B	0.14	SHARP RIGHT	W1-1R	9.00	1	15	15	South	East	WALNUT CREEK	Elmore Rd
Spoon River	R15B	0.35	SHARP RT TURN	W1-1R	9.00	1	15	15	North	West	WALNUT CREEK	Elmore Rd
Spoon River	R15B	0.35	10 MPH	W13-1P-PC10	2.25	0	0	0	North	West	WALNUT CREEK	Elmore Rd
Spoon River	R15B	0.5	LT RT TURN	W1-4L	9.00	1	15	15	North	West	WALNUT CREEK	Elmore Rd
Spoon River	R15B	0.55	10 MPH	W13-1P-PC10	2.25	0	0	0	South	East	WALNUT CREEK	Elmore Rd
Spoon River	R15B	0.55	SHARP LT TURN	W1-1L	9.00	1	15	15	South	East	WALNUT CREEK	Elmore Rd
Spoon River	R15B	0.83	LT RT TURN	W1-4L	9.00	1	15	15	South	East	WALNUT CREEK	Elmore Rd
Spoon River	R15B	0.84	SHARP LT TURN	W1-1L	9.00	1	15	15	North	West	WALNUT CREEK	Elmore Rd
Spoon River	R15B	0.84	15 MPH	W13-1P-PC15	2.25	0	0	0	North	West	WALNUT CREEK	Elmore Rd

Peoria County Highway Quantities

ROUTE NO.	SECTION	COUNTY	TOTAL SHEETS	SHEET NO.
Various	12-00178-00-SP	Peoria	156	43
FED. ROAD DIST. NO. 7		ILLINOIS	PROJECT: HSIP-0143(059)	
CONTRACT NO. 89654				

Road Name	Route Number	Miles From Start	Existing Message	Proposed Code	Square Feet	Number of Posts	Post Length	Total Post Length	Direction Facing	Side of Road	Road Start Location	Road End Location
Spoon River	R15B	1.1	SHARP RIGHT	W1-1R	9.00	1	15	15	South	East	WALNUT CREEK	Elmore Rd
Spoon River	R15B	1.1	15MPH	W13-1P-PC15	2.25	0	0	0	South	East	WALNUT CREEK	Elmore Rd
Spoon River	R15B	1.3	CURVE LT	W1-2L	9.00	1	15	15	South	East	WALNUT CREEK	Elmore Rd
Spoon River	R15B	1.43	WATCH FOR WATER ON PAVEMENT	W8-18	9.00	1	15	15	North	West	WALNUT CREEK	Elmore Rd
Spoon River	R15B	1.62	ROUGH ROAD	W8-8	9.00	0	0	0	North	West	WALNUT CREEK	Elmore Rd
Spoon River	R15B	1.62	CURVE RT	W1-2R	9.00	1	15	15	North	West	WALNUT CREEK	Elmore Rd
Spoon River	R15B	1.7	NARROW BRIDGE	W5-2	9.00	1	15	15	North	West	WALNUT CREEK	Elmore Rd
Spoon River	R15B	1.91	CURVE LT	W1-2L	9.00	1	15	15	West	South	WALNUT CREEK	Elmore Rd
Spoon River	R15B	1.97	FLOOD WATERS COVERS RD	W8-18	9.00	1	15	15	West	South	WALNUT CREEK	Elmore Rd
Spoon River	R15B	1.97	<-->	W1-7	8.00	1	15	15	South		WALNUT CREEK	Elmore Rd
Elmore	R15C	0.01	YIELD	R1-2	3.90	1	15	15	South	East	SPOON RIVER RD	IL Rt 78
Elmore	R15C	0.05	SPEED LIMIT 30	R2-1-PC30	5.00	1	15	15	North	West	SPOON RIVER RD	IL Rt 78
Elmore	R15C	0.07	YIELD AHEAD	W3-2	9.00	1	15	15	South	East	SPOON RIVER RD	IL Rt 78
Elmore	R15C	0.08	STOP	R1-1	9.00	1	15	15	West	West	SPOON RIVER RD	IL Rt 78
Elmore	R15C	0.14	SPEED LIMIT 30	R2-1-PC30	5.00	1	15	15	North	West	SPOON RIVER RD	IL Rt 78
Elmore	R15C	0.16	STOP	R1-1	9.00	1	15	15	West	West	SPOON RIVER RD	IL Rt 78
Elmore	R15C	0.16	SPEED LIMIT 30	R2-1-PC30	5.00	1	15	15	South	East	SPOON RIVER RD	IL Rt 78
Elmore	R15C	0.23	STOP	R1-1	9.00	1	15	15	West	West	SPOON RIVER RD	IL Rt 78
Elmore	R15C	0.3	STOP	R1-1	9.00	1	15	15	West	West	SPOON RIVER RD	IL Rt 78
Elmore	R15C	0.38	SL 30	R2-1-PC30	5.00	1	15	15	South	East	SPOON RIVER RD	IL Rt 78
Elmore	R15C	0.38	SPEED LIMIT 30	R2-1-PC30	5.00	1	15	15	North	West	SPOON RIVER RD	IL Rt 78
Elmore	R15C	0.42	STOP	R1-1	9.00	1	15	15	West	West	SPOON RIVER RD	IL Rt 78
Elmore	R15C	0.54	NPZ	W14-3	3.90	1	15	15	North	East	SPOON RIVER RD	IL Rt 78
Elmore	R15C	0.54	SL 30	R2-1-PC30	5.00	0	0	0	South	East	SPOON RIVER RD	IL Rt 78
Elmore	R15C	0.54	SPEED LIMIT 55	R2-1-PC55	5.00	1	15	15	North	West	SPOON RIVER RD	IL Rt 78
Elmore	R15C	0.75	30 MPH	W3-5-PC30	9.00	0	0	0	South	East	SPOON RIVER RD	IL Rt 78
Elmore	R15C	0.82	STOP	R1-1	9.00	1	15	15	East	East	SPOON RIVER RD	IL Rt 78
Elmore	R15C	0.83	<-->	W1-7	8.00	1	15	15	East	West	SPOON RIVER RD	IL Rt 78
Elmore	R15C	1.04	NPZ	W14-3	3.90	1	15	15	South	West	SPOON RIVER RD	IL Rt 78
Elmore	R15C	1.78	STOP	R1-1	9.00	1	15	15	East	East	SPOON RIVER RD	IL Rt 78
Elmore	R15C	1.79	STOP	R1-1	9.00	1	15	15	West	West	SPOON RIVER RD	IL Rt 78
Elmore	R15C	2.21	NPZ	W14-3	3.90	1	15	15	North	East	SPOON RIVER RD	IL Rt 78
Elmore	R15C	2.41	SHARP LT TURN	W1-1L	9.00	1	15	15	North	West	SPOON RIVER RD	IL Rt 78
Elmore	R15C	2.41	25 MPH	W13-1P-PC25	2.25	0	0	0	North	West	SPOON RIVER RD	IL Rt 78
Elmore	R15C	2.51	<--	W1-6	8.00	1	15	15	North	West	SPOON RIVER RD	IL Rt 78
Elmore	R15C	2.52	-->	W1-6	8.00	0	0	0	South	West	SPOON RIVER RD	IL Rt 78
Elmore	R15C	2.6	15 MPH	W13-1P-PC15	2.25	0	0	0	North	West	SPOON RIVER RD	IL Rt 78
Elmore	R15C	2.6	SHARP RT TURN	W1-1R	9.00	1	15	15	North	West	SPOON RIVER RD	IL Rt 78
Elmore	R15C	2.63	RXR SYM	W10-1	7.07	1	15	15	North	West	SPOON RIVER RD	IL Rt 78
Elmore	R15C	2.65	CURVE RT	W1-2R	9.00	1	15	15	South	East	SPOON RIVER RD	IL Rt 78
Elmore	R15C	2.65	15 MPH	W13-1P-PC15	2.25	0	0	0	South	East	SPOON RIVER RD	IL Rt 78
Elmore	R15C	2.67	-->	W1-6	8.00	1	15	15	North	East	SPOON RIVER RD	IL Rt 78
Elmore	R15C	2.69	<--	W1-6	8.00	1	15	15	South	East	SPOON RIVER RD	IL Rt 78
Elmore	R15C	2.81	RXR SYM	W10-1	7.07	1	15	15	South	East	SPOON RIVER RD	IL Rt 78
Elmore	R15C	2.81	STOP AHEAD	W3-1	9.00	1	15	15	North	West	SPOON RIVER RD	IL Rt 78
Elmore	R15C	2.82	SHARP LT TURN	W1-1L	9.00	1	15	15	South	East	SPOON RIVER RD	IL Rt 78
Elmore	R15C	2.82	15 MPH	W13-1P-PC15	2.25	0	0	0	South	East	SPOON RIVER RD	IL Rt 78
Elmore	R15C	2.86	NPZ	W14-3	3.90	1	15	15	South	West	SPOON RIVER RD	IL Rt 78
Elmore	R15C	2.93	STOP	R1-1	9.00	1	15	15	North	West	SPOON RIVER RD	IL Rt 78
Elmore	R15C	2.93	4WAY	R1-3P	0.75	0	0	0	North	West	SPOON RIVER RD	IL Rt 78
Elmore	R15C	2.94	STOP	R1-1	9.00	1	15	15	South	East	SPOON RIVER RD	IL Rt 78

Peoria County Highway Quantities

ROUTE NO.	SECTION	COUNTY	TOTAL SHEETS	SHEET NO.
Various	12-00178-00-SP	Peoria	156	44
FED. ROAD DIST. NO. 7		ILLINOIS	PROJECT: HSIP-0143(059)	
CONTRACT NO. 89654				

Road Name	Route Number	Miles From Start	Existing Message	Proposed Code	Square Feet	Number of Posts	Post Length	Total Post Length	Direction Facing	Side of Road	Road Start Location	Road End Location
Elmore	R15C	2.94	4WAY	R1-3P	0.75	0	0	0	South	East	SPOON RIVER RD	IL Rt 78
Elmore	R15C	3.1	STOP AHEAD	W3-1	9.00	1	15	15	South	East	SPOON RIVER RD	IL Rt 78
Elmore	R15C	3.78	STOP AHEAD	W3-1	9.00	1	15	15	North	West	SPOON RIVER RD	IL Rt 78
Elmore	R15C	4.1	STOP AHEAD	W3-1	9.00	1	15	15	South	East	SPOON RIVER RD	IL Rt 78
Elmore	R15C	4.25	NPZ	W14-3	3.90	1	15	15	North	East	SPOON RIVER RD	IL Rt 78
Elmore	R15C	4.44	STOP	R1-1	9.00	1	15	15	East	East	SPOON RIVER RD	IL Rt 78
Elmore	R15C	4.45	STOP	R1-1	9.00	1	15	15	West	West	SPOON RIVER RD	IL Rt 78
Elmore	R15C	4.49	NPZ	W14-3	3.90	1	15	15	South	West	SPOON RIVER RD	IL Rt 78
Elmore	R15C	4.72	NPZ	W14-3	3.90	1	15	15	North	East	SPOON RIVER RD	IL Rt 78
Elmore	R15C	4.94	STOP	R1-1	9.00	1	15	15	East	East	SPOON RIVER RD	IL Rt 78
Elmore	R15C	5	NPZ	W14-3	3.90	1	15	15	South	West	SPOON RIVER RD	IL Rt 78
Elmore	R15C	5.53	NPZ	W14-3	3.90	1	15	15	North	East	SPOON RIVER RD	IL Rt 78
Elmore	R15C	5.8	NPZ	W14-3	3.90	1	15	15	South	West	SPOON RIVER RD	IL Rt 78
Elmore	R15C	5.94	STOP	R1-1	9.00	1	15	15	East	East	SPOON RIVER RD	IL Rt 78
Elmore	R15C	6.26	STOP	R1-1	9.00	1	15	15	East	East	SPOON RIVER RD	IL Rt 78
Elmore	R15C	6.27	STOP	R1-1	9.00	1	15	15	West	West	SPOON RIVER RD	IL Rt 78
Elmore	R15C	6.62	NPZ	W14-3	3.90	1	15	15	North	East	SPOON RIVER RD	IL Rt 78
Elmore	R15C	6.86	STOP AHEAD	W3-1	9.00	1	15	15	North	West	SPOON RIVER RD	IL Rt 78
Elmore	R15C	6.97	<-->	W1-7	8.00	0	0	0	West	East	SPOON RIVER RD	IL Rt 78
Elmore	R15C	6.97	STOP	R1-1	9.00	1	15	15	West	West	SPOON RIVER RD	IL Rt 78
Elmore	R15C	7	NPZ	W14-3	3.90	1	15	15	South	West	SPOON RIVER RD	IL Rt 78
Cramer	R16	0	STOP	R1-1	9.00	1	15	15	South	West	IL 116	0.11 S. of RXR
Cramer	R16	0.15	STOP AHEAD	W3-1	9.00	1	15	15	South	East	IL 116	0.11 S. of RXR
Cramer	R16	0.4	SCHOOL BUS STOP AHEAD	S3-1	9.00	1	15	15	North	West	IL 116	0.11 S. of RXR
Cramer	R16	0.41	NPZ	W14-3	3.90	1	15	15	North	East	IL 116	0.11 S. of RXR
Cramer	R16	0.61	SCHOOL BUS STOP AHEAD	S3-1	9.00	1	15	15	South	East	IL 116	0.11 S. of RXR
Bell School	R18A	0.23	STOP	R1-1	9.00	1	15	15	East	East	I-74	IL Rt 8
Bell School	R18A	0.24	STOP	R1-1	9.00	1	15	15	West	West	I-74	IL Rt 8
Bell School	R18A	1.11	Stop Ahd Sym	W3-1	9.00	1	15	15	North	West	I-74	IL Rt 8
Bell School	R18A	1.11	Stop Ahd Sym	W3-1	9.00	1	15	15	North	East	I-74	IL Rt 8
Bell School	R18A	1.25	STOP	R1-1	9.00	1	15	15	North	East	I-74	IL Rt 8
Bell School	R18A	1.25	CROSS TRAF DOESN'T STOP	W4-4P	4.50	0	0	0	North	East	I-74	IL Rt 8
Bell School	R18A	1.25	STOP	R1-1	9.00	1	15	15	North	West	I-74	IL Rt 8
Bell School	R18A	1.25	CROSS TRAF DOESN'T STOP	W4-4P	4.50	0	0	0	North	West	I-74	IL Rt 8
Bell School	R18A	1.26	STOP	R1-1	9.00	1	15	15	South	East	I-74	IL Rt 8
Bell School	R18A	1.26	CROSS TRAF DOESN'T STOP	W4-4P	4.50	0	0	0	South	East	I-74	IL Rt 8
Bell School	R18A	1.28	NO CLASS I II III	R5-2-PC	6.00	1	15	15	North	West	I-74	IL Rt 8
Bell School	R18A	1.36	Stop Ahd Sym	W3-1	9.00	1	15	15	South	West	I-74	IL Rt 8
Bell School	R18A	1.36	Stop Ahd Sym	W3-1	9.00	1	15	15	South	East	I-74	IL Rt 8
Bell School	R18A	1.64	NPZ	W14-3	3.90	1	15	15	North	East	I-74	IL Rt 8
Bell School	R18A	1.91	NPZ	W14-3	3.90	1	15	15	South	West	I-74	IL Rt 8
Bell School	R18A	1.95	NPZ	W14-3	3.90	1	15	15	North	East	I-74	IL Rt 8
Bell School	R18A	2.25	NPZ	W14-3	3.90	1	15	15	South	West	I-74	IL Rt 8
Bell School	R18A	2.26	STOP	R1-1	9.00	1	15	15	East	East	I-74	IL Rt 8
Bell School	R18A	2.27	STOP	R1-1	9.00	1	15	15	West	West	I-74	IL Rt 8
Bell School	R18A	2.39	NPZ	W14-3	3.90	1	15	15	North	East	I-74	IL Rt 8
Bell School	R18A	2.69	NPZ	W14-3	3.90	1	15	15	South	West	I-74	IL Rt 8
Bell School	R18A	3.38	NPZ	W14-3	3.90	1	15	15	North	East	I-74	IL Rt 8
Bell School	R18A	3.39	NPZ	W14-3	3.90	1	15	15	South	West	I-74	IL Rt 8
Bell School	R18A	3.41	NPZ	W14-3	3.90	1	15	15	North	East	I-74	IL Rt 8
Bell School	R18A	3.67	STOP AHEAD	W3-1	9.00	1	15	15	North	West	I-74	IL Rt 8

Peoria County Highway Quantities

ROUTE NO.	SECTION	COUNTY	TOTAL SHEETS	SHEET NO.
Various	12-00178-00-SP	Peoria	156	45
FED. ROAD DIST. NO. 7		ILLINOIS	PROJECT: HSIP-0143(059)	
CONTRACT NO. 89654				

Road Name	Route Number	Miles From Start	Existing Message	Proposed Code	Square Feet	Number of Posts	Post Length	Total Post Length	Direction Facing	Side of Road	Road Start Location	Road End Location
Bell School	R18A	3.78	NO CLASS I II III	R5-2-PC	6.00	1	15	15	South	East	I-74	IL Rt 8
Bell School	R18A	3.79	NPZ	W14-3	3.90	1	15	15	South	West	I-74	IL Rt 8
Stone School	R18B	0.11	STOP AHEAD	W3-1	9.00	1	15	15	South	East	Graham Chapel	Ful/Peo CO line
Stone School	R18B	0.14	OM	OM2-2V	0.50	1	15	15	South	East	Graham Chapel	Ful/Peo CO line
Stone School	R18B	0.14	OM	OM2-2V	0.50	1	15	15	North	West	Graham Chapel	Ful/Peo CO line
Stone School	R18B	1.23	NPZ	W14-3	3.90	1	15	15	South	East	Graham Chapel	Ful/Peo CO line
Stone School	R18B	1.5	NPZ	W14-3	3.90	1	15	15	South	West	Graham Chapel	Ful/Peo CO line
Stone School	R18B	1.64	NPZ	W14-3	3.90	1	15	15	North	East	Graham Chapel	Ful/Peo CO line
Stone School	R18B	2	NPZ	W14-3	3.90	1	15	15	South	West	Graham Chapel	Ful/Peo CO line
Stone School	R18B	2	STOP	R1-1	9.00	1	15	15	East	East	Graham Chapel	Ful/Peo CO line
Stone School	R18B	2.01	STOP	R1-1	9.00	1	15	15	West	West	Graham Chapel	Ful/Peo CO line
Stone School	R18B	2.86	OM	OM2-2V	0.50	1	15	15	North	West	Graham Chapel	Ful/Peo CO line
Stone School	R18B	3.22	NPZ	W14-3	3.90	1	15	15	South	West	Graham Chapel	Ful/Peo CO line
Stone School	R18B	3.23	NPZ	W14-3	3.90	1	15	15	North	East	Graham Chapel	Ful/Peo CO line
Stone School	R18B	3.62	NPZ	W14-3	3.90	1	15	15	South	West	Graham Chapel	Ful/Peo CO line
Stone School	R18B	3.79	STOP AHEAD	W3-1	9.00	1	15	15	North	West	Graham Chapel	Ful/Peo CO line
Stone School	R18B	3.95	STOP	R1-1	9.00	1	15	15	North	East	Graham Chapel	Ful/Peo CO line
Stone School	R18B	3.98	STOP	R1-1	9.00	1	15	15	South	West	Graham Chapel	Ful/Peo CO line
Stone School	R18B	4.04	NPZ	W14-3	3.90	1	15	15	North	East	Graham Chapel	Ful/Peo CO line
Stone School	R18B	4.16	STOP AHEAD	W3-1	9.00	1	15	15	South	East	Graham Chapel	Ful/Peo CO line
Stone School	R18B	4.33	NPZ	W14-3	3.90	1	15	15	South	West	Graham Chapel	Ful/Peo CO line
Stone School	R18B	4.33	NPZ	W14-3	3.90	1	15	15	North	East	Graham Chapel	Ful/Peo CO line
Stone School	R18B	4.59	NPZ	W14-3	3.90	1	15	15	South	West	Graham Chapel	Ful/Peo CO line
Stone School	R18B	4.79	NPZ	W14-3	3.90	1	15	15	North	East	Graham Chapel	Ful/Peo CO line
Stone School	R18B	4.97	STOP	R1-1	9.00	1	15	15	West	West	Graham Chapel	Ful/Peo CO line
Stone School	R18B	4.97	STOP	R1-1	9.00	1	15	15	East	East	Graham Chapel	Ful/Peo CO line
Stone School	R18B	5.09	NPZ	W14-3	3.90	1	15	15	South	West	Graham Chapel	Ful/Peo CO line
Stone School	R18B	5.53	OM	OM2-2V	0.50	1	15	15	North	West	Graham Chapel	Ful/Peo CO line
Stone School	R18B	5.83	<--->	W1-7	8.00	1	15	15	East	West	Graham Chapel	Ful/Peo CO line
Stone School	R18B	5.92	<--->	W1-7	8.00	1	15	15	West	East	Graham Chapel	Ful/Peo CO line
Stone School	R18B	6.23	STOP	R1-1	9.00	1	15	15	East	East	Graham Chapel	Ful/Peo CO line
Stone School	R18B	6.23	<--->	W1-7	8.00	1	15	15	East	West	Graham Chapel	Ful/Peo CO line
Stone School	R18B	6.59	NPZ	W14-3	3.90	1	15	15	North	East	Graham Chapel	Ful/Peo CO line
Stone School	R18B	6.73	NPZ	W14-3	3.90	1	15	15	North	East	Graham Chapel	Ful/Peo CO line
Stone School	R18B	6.88	NPZ	W14-3	3.90	1	15	15	South	West	Graham Chapel	Ful/Peo CO line
Stone School	R18B	6.88	NPZ	W14-3	3.90	1	15	15	North	East	Graham Chapel	Ful/Peo CO line
Stone School	R18B	6.98	STOP	R1-1	9.00	1	15	15	East	East	Graham Chapel	Ful/Peo CO line
Stone School	R18B	7.28	NPZ	W14-3	3.90	1	15	15	South	West	Graham Chapel	Ful/Peo CO line
Stone School	R18B	7.82	Crossroad symbol	W2-1	9.00	1	15	15	North	West	Graham Chapel	Ful/Peo CO line
Stone School	R18B	7.99	OM	OM2-2V	0.50	1	15	15	East	West	Graham Chapel	Ful/Peo CO line
Stone School	R18B	7.99	STOP	R1-1	9.00	1	15	15	West	West	Graham Chapel	Ful/Peo CO line
Stone School	R18B	7.99	OM	OM2-2V	0.50	1	15	15	South	East	Graham Chapel	Ful/Peo CO line
Stone School	R18B	7.99	OM	OM2-2V	0.50	1	15	15	East	East	Graham Chapel	Ful/Peo CO line
Stone School	R18B	8.08	+ SYMBOL	W2-1	9.00	1	15	15	South	East	Graham Chapel	Ful/Peo CO line
Stone School	R18B	8.35	NPZ	W14-3	3.90	1	15	15	North	East	Graham Chapel	Ful/Peo CO line
Stone School	R18B	8.66	NPZ	W14-3	3.90	1	15	15	South	West	Graham Chapel	Ful/Peo CO line
Stone School	R18B	8.66	NPZ	W14-3	3.90	1	15	15	North	East	Graham Chapel	Ful/Peo CO line
Stone School	R18B	8.74	Curve Lt	W1-2L	9.00	1	15	15	North	West	Graham Chapel	Ful/Peo CO line
Stone School	R18B	8.74	45 MPH	W13-1P-PC45	2.25	0	0	0	North	West	Graham Chapel	Ful/Peo CO line
Stone School	R18B	9.11	45 MPH	W13-1P-PC45	2.25	0	0	0	West	South	Graham Chapel	Ful/Peo CO line
Stone School	R18B	9.11	Curve Rt	W1-2R	9.00	1	15	15	West	South	Graham Chapel	Ful/Peo CO line

Peoria County Highway Quantities

ROUTE NO.	SECTION	COUNTY	TOTAL SHEETS	SHEET NO.
Various	12-00178-00-SP	Peoria	156	46
FED. ROAD DIST. NO. 7		ILLINOIS	PROJECT: HSIP-0143(059)	
CONTRACT NO. 89654				

Road Name	Route Number	Miles From Start	Existing Message	Proposed Code	Square Feet	Number of Posts	Post Length	Total Post Length	Direction Facing	Side of Road	Road Start Location	Road End Location
Brimfield	R23A	0.14	NPZ	W14-3	3.90	1	15	15	North	East	IL Rt 90	Cahill Road
Brimfield	R23A	0.18	STOP AHEAD	W3-1	9.00	1	15	15	South	East	IL Rt 90	Cahill Road
Brimfield	R23A	0.46	RXR	W10-1	7.07	1	15	15	North	West	IL Rt 90	Cahill Road
Brimfield	R23A	0.82	NPZ	W14-3	3.90	1	15	15	South	West	IL Rt 90	Cahill Road
Brimfield	R23A	0.82	RXR	W10-1	7.07	1	15	15	South	East	IL Rt 90	Cahill Road
Brimfield	R23A	0.87	STOP AHEAD	W3-1	9.00	1	15	15	North	West	IL Rt 90	Cahill Road
Brimfield	R23A	1	STOP	R1-1	9.00	1	15	15	North	West	IL Rt 90	Cahill Road
Brimfield	R23A	1	4 WAY	R1-3P	0.75	0	0	0	North	West	IL Rt 90	Cahill Road
Brimfield	R23A	1	STOP	R1-1	9.00	1	15	15	South	East	IL Rt 90	Cahill Road
Brimfield	R23A	1	4 WAY	R1-3P	0.75	0	0	0	South	East	IL Rt 90	Cahill Road
Brimfield	R23A	1.18	STOP AHEAD	W3-1	9.00	1	15	15	South	East	IL Rt 90	Cahill Road
Brimfield	R23A	1.99	STOP	R1-1	9.00	1	15	15	East	East	IL Rt 90	Cahill Road
Brimfield	R23A	2	STOP	R1-1	9.00	1	15	15	West	West	IL Rt 90	Cahill Road
Brimfield	R23A	3	STOP	R1-1	9.00	1	15	15	East	East	IL Rt 90	Cahill Road
Brimfield	R23A	3.01	STOP	R1-1	9.00	1	15	15	West	West	IL Rt 90	Cahill Road
Brimfield	R23A	3.97	STOP	R1-1	9.00	1	15	15	West	West	IL Rt 90	Cahill Road
Brimfield	R23A	4.97	STOP	R1-1	9.00	1	15	15	East	East	IL Rt 90	Cahill Road
Brimfield	R23A	5	STOP	R1-1	9.00	1	15	15	West	West	IL Rt 90	Cahill Road
Brimfield	R23A	5.7	30 MPH	W3-5-PC30	9.00	0	0	0	North	West	IL Rt 90	Cahill Road
Brimfield	R23A	5.88	SL 55	R2-1-PC55	5.00	1	15	15	South	East	IL Rt 90	Cahill Road
Brimfield	R23A	5.88	SL 30	R2-1-PC30	5.00	1	15	15	North	West	IL Rt 90	Cahill Road
Brimfield	R23A	5.9	STOP	R1-1	9.00	1	15	15	East	East	IL Rt 90	Cahill Road
Brimfield	R23A	5.97	STOP	R1-1	9.00	1	15	15	East	East	IL Rt 90	Cahill Road
Brimfield	R23A	6.06	SL 30	R2-1-PC30	5.00	1	15	15	North	West	IL Rt 90	Cahill Road
Brimfield	R23A	6.16	STOP	R1-1	9.00	1	15	15	West	West	IL Rt 90	Cahill Road
Brimfield	R23A	6.16	STOP	R1-1	9.00	1	15	15	East	East	IL Rt 90	Cahill Road
Brimfield	R23A	6.18	SCHOOL WALK AHEAD SYM	S1-1	9.00	1	15	15	North	West	IL Rt 90	Cahill Road
Brimfield	R23A	6.19	SL 30	R2-1-PC30	5.00	1	15	15	North	West	IL Rt 90	Cahill Road
Brimfield	R23A	6.2	SL 30	R2-1-PC30	5.00	1	15	15	South	East	IL Rt 90	Cahill Road
Brimfield	R23A	6.21	STOP AHEAD	W3-1	9.00	1	15	15	North	West	IL Rt 90	Cahill Road
Brimfield	R23A	6.24	SCHOOL X WALK	S1-1	9.00	1	15	15	North	West	IL Rt 90	Cahill Road
Brimfield	R23A	6.24	STOP	R1-1	9.00	1	15	15	East	East	IL Rt 90	Cahill Road
Brimfield	R23A	6.25	SCHOOL XWALK	S1-1	9.00	1	15	15	South	East	IL Rt 90	Cahill Road
Brimfield	R23A	6.25	STOP	R1-1	9.00	1	15	15	West	West	IL Rt 90	Cahill Road
Brimfield	R23A	6.29	SL 30	R2-1-PC30	5.00	1	15	15	South	East	IL Rt 90	Cahill Road
Brimfield	R23A	6.3	SCHOOL WALK AHEAD SYM	S1-1	9.00	1	15	15	South	East	IL Rt 90	Cahill Road
Brimfield	R23A	6.4	NPZ	W14-3	3.90	1	15	15	North	East	IL Rt 90	Cahill Road
Brimfield	R23A	6.46	STOP AHEAD	W3-1	9.00	1	15	15	South	East	IL Rt 90	Cahill Road
Brimfield	R23A	6.49	STOP	R1-1	9.00	1	15	15	East	East	IL Rt 90	Cahill Road
Brimfield	R23A	7.02	<-->	W1-7	8.00	1	15	15	West	East	IL Rt 90	Cahill Road
Brimfield	R23A	7.05	LEFT RIGHT CURVE	W1-4L	9.00	1	15	15	South	East	IL Rt 90	Cahill Road
Brimfield	R23A	7.06	NPZ	W14-3	3.90	0	0	0	South	West	IL Rt 90	Cahill Road
Brimfield	R23A	8.03	STOP	R1-1	9.00	1	15	15	East	East	IL Rt 90	Cahill Road
Brimfield	R23A	8.04	STOP	R1-1	9.00	1	15	15	West	West	IL Rt 90	Cahill Road
Brimfield	R23A	8.36	NPZ	W14-3	3.90	1	15	15	North	East	IL Rt 90	Cahill Road
Brimfield	R23A	8.38	CURVE RT	W1-2R	9.00	1	15	15	North	West	IL Rt 90	Cahill Road
Brimfield	R23A	8.38	25 MPH	W13-1P-PC25	2.25	0	0	0	North	West	IL Rt 90	Cahill Road
Brimfield	R23A	8.52	STOP	R1-1	9.00	1	15	15	East	South	IL Rt 90	Cahill Road
Cahill	R23B	0	-->	W1-6	8.00	1	15	15	North	South	Brimfield	Pulsifer
Cahill	R23B	0.15	SHARP LT TURN	W1-1L	9.00	1	15	15	West	South	Brimfield	Pulsifer
Cahill	R23B	0.15	25 MPH	W13-1P-PC25	2.25	0	0	0	West	South	Brimfield	Pulsifer

Peoria County Highway Quantities

ROUTE NO.	SECTION	COUNTY	TOTAL SHEETS	SHEET NO.
Various	12-00178-00-SP	Peoria	156	47
FED. ROAD DIST. NO. 7		ILLINOIS	PROJECT: HSIP-0143(059)	
CONTRACT NO. 89654				

Road Name	Route Number	Miles From Start	Existing Message	Proposed Code	Square Feet	Number of Posts	Post Length	Total Post Length	Direction Facing	Side of Road	Road Start Location	Road End Location
Cahill	R23B	0.32	SHARP LT TURN	W1-1L	9.00	1	15	15	East	North	Brimfield	Pulsifer
Cahill	R23B	0.32	25 MPH	W13-1P-PC25	2.25	0	0	0	East	North	Brimfield	Pulsifer
Cahill	R23B	0.43	<--	W1-6	8.00	1	15	15	East	North	Brimfield	Pulsifer
Pulsifer	R23C	0	STOP	R1-1	9.00	1	15	15	North	North	Cahill	Tiber Creek
Pulsifer	R23C	0.01	-->	W1-6	8.00	1	15	15	South	North	Cahill	Tiber Creek
Pulsifer	R23C	0.1	NPZ	W14-3	3.90	0	0	0	South	West	Cahill	Tiber Creek
Pulsifer	R23C	0.13	SHARP RT TURN	W1-1R	9.00	1	15	15	South	East	Cahill	Tiber Creek
Pulsifer	R23C	0.13	25 MPH	W13-1P-PC25	2.25	0	0	0	South	East	Cahill	Tiber Creek
Pulsifer	R23C	0.6	NPZ	W14-3	3.90	1	15	15	South	West	Cahill	Tiber Creek
Pulsifer	R23C	0.63	NPZ	W14-3	3.90	1	15	15	South	East	Cahill	Tiber Creek
Pulsifer	R23C	0.91	STOP AHEAD	W3-1	9.00	1	15	15	North	West	Cahill	Tiber Creek
Pulsifer	R23C	1.19	STOP AHEAD	W3-1	9.00	1	15	15	South	East	Cahill	Tiber Creek
Pulsifer	R23C	1.34	NPZ	W14-3	3.90	1	15	15	North	East	Cahill	Tiber Creek
Pulsifer	R23C	1.36	SHARP RIGHT TURN	W1-1R	9.00	1	15	15	North	West	Cahill	Tiber Creek
Pulsifer	R23C	1.36	20MPH	W13-1P-PC20	2.25	0	0	0	North	West	Cahill	Tiber Creek
Pulsifer	R23C	1.5	<--	W1-6	8.00	1	15	15	West	East	Cahill	Tiber Creek
Tiber Creek	R23D	0.01	-->	W1-6	8.00	1	15	15	North	South	Pulsifer	Dog Town Lane
Tiber Creek	R23D	0.16	SHARP LT TURN	W1-1L	9.00	1	15	15	West	South	Pulsifer	Dog Town Lane
Tiber Creek	R23D	0.16	20 MPH	W13-1P-PC20	2.25	0	0	0	West	South	Pulsifer	Dog Town Lane
Tiber Creek	R23D	0.21	NPZ	W14-3	3.90	1	15	15	West	North	Pulsifer	Dog Town Lane
Tiber Creek	R23D	0.5	STOP	R1-1	9.00	1	15	15	South	South	Pulsifer	Dog Town Lane
Dog Town Lane	R23E	0	<-->	W1-7	8.00	0	0	0	South	North	Tiber Creek	Bartholomew
Dog Town Lane	R23E	0.03	NPZ	W14-3	3.90	1	15	15	North	East	Tiber Creek	Bartholomew
Dog Town Lane	R23E	0.18	STOP AHEAD	W3-1	9.00	1	15	15	South	East	Tiber Creek	Bartholomew
Dog Town Lane	R23E	0.56	RIGHT LEFT CURVE	W1-4R	9.00	1	15	15	North	West	Tiber Creek	Bartholomew
Dog Town Lane	R23E	0.56	35MPH	W13-1P-PC35	2.25	0	0	0	North	West	Tiber Creek	Bartholomew
Dog Town Lane	R23E	0.56	35MPH	W13-1P-PC35	2.25	0	0	0	South	East	Tiber Creek	Bartholomew
Dog Town Lane	R23E	0.86	SCHOOL BUS STOP AHEAD	S3-1	9.00	1	15	15	North	West	Tiber Creek	Bartholomew
Dog Town Lane	R23E	0.88	RXR	W10-1	7.07	1	15	15	North	West	Tiber Creek	Bartholomew
Dog Town Lane	R23E	0.9	RIGHT LEFT CURVE	W1-4R	9.00	1	15	15	South	East	Tiber Creek	Bartholomew
Dog Town Lane	R23E	0.97	CURVE LEFT	W1-2L	9.00	1	15	15	North	West	Tiber Creek	Bartholomew
Dog Town Lane	R23E	0.97	35 MPH	W13-1P-PC35	2.25	0	0	0	North	West	Tiber Creek	Bartholomew
Dog Town Lane	R23E	1.06	RXR	W10-1	7.07	1	15	15	South	East	Tiber Creek	Bartholomew
Dog Town Lane	R23E	1.16	SCHOOL BUS STOP AHEAD	S3-1	9.00	1	15	15	South	East	Tiber Creek	Bartholomew
Dog Town Lane	R23E	1.17	NPZ	W14-3	3.90	1	15	15	South	West	Tiber Creek	Bartholomew
Dog Town Lane	R23E	1.18	CURVE RIGHT	W1-2R	9.00	1	15	15	South	East	Tiber Creek	Bartholomew
Dog Town Lane	R23E	1.18	35MPH	W13-1P-PC35	2.25	0	0	0	South	East	Tiber Creek	Bartholomew
Dog Town Lane	R23E	1.19	NPZ	W14-3	3.90	1	15	15	North	East	Tiber Creek	Bartholomew
Dog Town Lane	R23E	1.53	STOP	R1-1	9.00	1	15	15	East	East	Tiber Creek	Bartholomew
Dog Town Lane	R23E	1.92	YIELD	R1-2	3.90	1	15	15	North	West	Tiber Creek	Bartholomew
Dog Town Lane	R23E	1.92	NPZ	W14-3	3.90	1	15	15	South	West	Tiber Creek	Bartholomew
Dog Town Lane	R23E	2.04	<--->	W1-7	8.00	1	15	15	West	East	Tiber Creek	Bartholomew
Dog Town Lane	R23E	2.05	NPZ	W14-3	3.90	1	15	15	North	East	Tiber Creek	Bartholomew
Dog Town Lane	R23E	2.13	Side Road Left	W2-2	9.00	1	15	15	South	East	Tiber Creek	Bartholomew
Dog Town Lane	R23E	2.17	Object Markers	OM2-2V	0.50	1	15	15	South	East	Tiber Creek	Bartholomew
Dog Town Lane	R23E	2.31	NPZ	W14-3	3.90	1	15	15	South	West	Tiber Creek	Bartholomew
Dog Town Lane	R23E	2.38	NPZ	W14-3	3.90	1	15	15	North	East	Tiber Creek	Bartholomew
Dog Town Lane	R23E	2.41	Sharp Lt turn	W1-1L	9.00	1	15	15	North	West	Tiber Creek	Bartholomew
Dog Town Lane	R23E	2.41	20 MPH	W13-1P-PC20	2.25	0	0	0	North	West	Tiber Creek	Bartholomew
Dog Town Lane	R23E	2.51	<---	W1-6	8.00	1	15	15	North	West	Tiber Creek	Bartholomew
Dog Town Lane	R23E	2.52	STOP	R1-1	9.00	1	15	15	South	West	Tiber Creek	Bartholomew

Peoria County Highway Quantities

ROUTE NO.	SECTION	COUNTY	TOTAL SHEETS	SHEET NO.
Various	12-00178-00-SP	Peoria	156	48
FED. ROAD DIST. NO. 7		ILLINOIS	PROJECT: HSIP-0143(059)	
CONTRACT NO. 89654				

Road Name	Route Number	Miles From Start	Existing Message	Proposed Code	Square Feet	Number of Posts	Post Length	Total Post Length	Direction Facing	Side of Road	Road Start Location	Road End Location
Maher	R25A	0	STOP	R1-1	9.00	1	15	15	South	East	BRIMFIELD JUBIL	IL Rt 8
Maher	R25A	0.1	SL 50	R2-1-PC50	5.00	1	15	15	North	West	BRIMFIELD JUBI	IL Rt 8
Maher	R25A	0.16	STOP AHEAD	W3-1	9.00	1	15	15	South	East	BRIMFIELD JUBIL	IL Rt 8
Maher	R25A	0.5	SL 50	R2-1-PC50	5.00	1	15	15	South	East	BRIMFIELD JUBIL	IL Rt 8
Maher	R25A	0.52	SL 50	R2-1-PC50	5.00	1	15	15	North	West	BRIMFIELD JUBIL	IL Rt 8
Maher	R25A	0.61	STOP AHEAD	W3-1	9.00	1	15	15	North	West	BRIMFIELD JUBIL	IL Rt 8
Maher	R25A	0.77	SL 50	R2-1-PC50	5.00	1	15	15	South	East	BRIMFIELD JUBI	IL Rt 8
Maher	R25A	0.81	NO CLASS I II III	R5-2-PC	6.00	1	15	15	South	East	BRIMFIELD JUBI	IL Rt 8
Maher	R25A	1.25	NO CLASS I II III	R5-2-PC	6.00	1	15	15	North	West	BRIMFIELD JUBIL	IL Rt 8
Maher	R25A	1.33	STOP	R1-1	9.00	1	15	15	East	East	BRIMFIELD JUBIL	IL Rt 8
Maher	R25A	1.34	SL 55	R2-1-PC55	5.00	1	15	15	North	West	BRIMFIELD JUBIL	IL Rt 8
Maher	R25A	1.35	SL 45	R2-1-PC45	5.00	1	15	15	South	East	BRIMFIELD JUBIL	IL Rt 8
Maher	R25A	1.49	NPZ	W14-3	3.90	1	15	15	North	East	BRIMFIELD JUBIL	IL Rt 8
Maher	R25A	1.76	NPZ	W14-3	3.90	1	15	15	South	West	BRIMFIELD JUBIL	IL Rt 8
Maher	R25A	1.78	NPZ	W14-3	3.90	1	15	15	North	East	BRIMFIELD JUBIL	IL Rt 8
Maher	R25A	1.99	STOP	R1-1	9.00	1	15	15	West	West	BRIMFIELD JUBIL	IL Rt 8
Maher	R25A	2	NPZ	W14-3	3.90	1	15	15	South	West	BRIMFIELD JUBIL	IL Rt 8
Maher	R25A	2.16	NPZ	W14-3	3.90	1	15	15	North	East	BRIMFIELD JUBIL	IL Rt 8
Maher	R25A	2.43	NPZ	W14-3	3.90	1	15	15	South	West	BRIMFIELD JUBIL	IL Rt 8
Maher	R25A	2.49	STOP	R1-1	9.00	1	15	15	East	East	BRIMFIELD JUBIL	IL Rt 8
Maher	R25A	2.5	STOP	R1-1	9.00	1	15	15	West	West	BRIMFIELD JUBIL	IL Rt 8
Maher	R25A	2.88	NPZ	W14-3	3.90	1	15	15	North	East	BRIMFIELD JUBIL	IL Rt 8
Maher	R25A	3.42	NPZ	W14-3	3.90	1	15	15	South	West	BRIMFIELD JUBIL	IL Rt 8
Maher	R25A	3.56	STOP AHEAD	W3-1	9.00	1	15	15	South	West	BRIMFIELD JUBIL	IL Rt 8
Texas	R25B	0.08	NPZ	W14-3	3.90	1	15	15	North	East	IL Rt 8	IL Rt 116
Texas	R25B	0.12	CURVE LT	W1-2L	9.00	1	15	15	North	West	IL Rt 8	IL Rt 116
Texas	R25B	0.14	STOP AHEAD	W3-1	9.00	1	15	15	South	East	IL Rt 8	IL Rt 116
Texas	R25B	0.5	NPZ	W14-3	3.90	1	15	15	North	West	IL Rt 8	IL Rt 116
Texas	R25B	0.51	CURVE RIGHT	W1-2R	9.00	1	15	15	South	East	IL Rt 8	IL Rt 116
Texas	R25B	0.75	NPZ	W14-3	3.90	1	15	15	North	East	IL Rt 8	IL Rt 116
Texas	R25B	0.79	STOP	R1-1	9.00	1	15	15	East	East	IL Rt 8	IL Rt 116
Texas	R25B	0.99	NPZ	W14-3	3.90	1	15	15	North	East	IL Rt 8	IL Rt 116
Texas	R25B	1.06	NPZ	W14-3	3.90	1	15	15	South	West	IL Rt 8	IL Rt 116
Texas	R25B	1.35	NPZ	W14-3	3.90	1	15	15	South	West	IL Rt 8	IL Rt 116
Texas	R25B	1.56	CURVE RT	W1-2R	9.00	1	15	15	North	West	IL Rt 8	IL Rt 116
Texas	R25B	1.56	40 MPH	W13-1P-PC40	2.25	0	0	0	North	West	IL Rt 8	IL Rt 116
Texas	R25B	1.56	NPZ	W14-3	3.90	1	15	15	North	East	IL Rt 8	IL Rt 116
Texas	R25B	1.74	STOP	R1-1	9.00	1	15	15	East	East	IL Rt 8	IL Rt 116
Texas	R25B	1.98	CURVE LT	W1-2L	9.00	1	15	15	East	North	IL Rt 8	IL Rt 116
Texas	R25B	1.98	40 MPH	W13-1P-PC40	2.25	0	0	0	East	North	IL Rt 8	IL Rt 116
Texas	R25B	1.98	LEFT CURVE	W1-2L	9.00	1	15	15	West	South	IL Rt 8	IL Rt 116
Texas	R25B	1.98	40MPH	W13-1P-PC40	2.25	0	0	0	West	South	IL Rt 8	IL Rt 116
Texas	R25B	2.08	SCHOOL BUS STOP AHEAD	S3-1	9.00	1	15	15	East	North	IL Rt 8	IL Rt 116
Texas	R25B	2.19	STOP	R1-1	9.00	1	15	15	North	North	IL Rt 8	IL Rt 116
Texas	R25B	2.2	-->	W1-6	8.00	1	15	15	South	West	IL Rt 8	IL Rt 116
Texas	R25B	2.41	CURVE RIGHT	W1-2R	9.00	1	15	15	South	East	IL Rt 8	IL Rt 116
Texas	R25B	2.41	40MPH	W13-1P-PC40	2.25	0	0	0	South	East	IL Rt 8	IL Rt 116
Texas	R25B	2.56	NPZ	W14-3	3.90	1	15	15	South	West	IL Rt 8	IL Rt 116
Texas	R25B	2.63	NPZ	W14-3	3.90	1	15	15	North	East	IL Rt 8	IL Rt 116
Texas	R25B	2.75	<-->	W1-7	8.00	1	15	15	West	East	IL Rt 8	IL Rt 116
Texas	R25B	2.91	NPZ	W14-3	3.90	1	15	15	South	West	IL Rt 8	IL Rt 116



Peoria County Highway Quantities

ROUTE NO.	SECTION	COUNTY	TOTAL SHEETS	SHEET NO.
Various	12-00178-00-SP	Peoria	156	49
FED. ROAD DIST. NO. 7		ILLINOIS	PROJECT: HSIP-0143(059)	
CONTRACT NO. 89654				

Road Name	Route Number	Miles From Start	Existing Message	Proposed Code	Square Feet	Number of Posts	Post Length	Total Post Length	Direction Facing	Side of Road	Road Start Location	Road End Location
Texas	R25B	3.72	<--->	W1-7	8.00	1	15	15	East	West	IL Rt 8	IL Rt 116
Texas	R25B	4.72	NPZ	W14-3	3.90	1	15	15	South	East	IL Rt 8	IL Rt 116
Texas	R25B	4.72	STOP	R1-1	9.00	1	15	15	East	East	IL Rt 8	IL Rt 116
Texas	R25B	4.77	Deer Xing Sym	W11-3	9.00	1	15	15	North	West	IL Rt 8	IL Rt 116
Texas	R25B	5.23	DEER XING	W11-3	9.00	1	15	15	South	East	IL Rt 8	IL Rt 116
Texas	R25B	5.24	NPZ	W14-3	3.90	1	15	15	South	West	IL Rt 8	IL Rt 116
Texas	R25B	5.25	STOP	R1-1	9.00	1	15	15	West	West	IL Rt 8	IL Rt 116
Texas	R25B	5.25	Dead End	W14-1	9.00	0	0	0	East	West	IL Rt 8	IL Rt 116
Texas	R25B	6.08	STOP AHEAD	W3-1	9.00	1	15	15	North	West	IL Rt 8	IL Rt 116
Trivoli	R25C	0.15	STOP AHEAD	W3-1	9.00	1	15	15	South	East	IL RT 116	Glasford-Canton
Trivoli	R25C	0.15	NO PARKING	R7-1	1.50	0	0	0	South	East	IL RT 116	Glasford-Canton
Trivoli	R25C	0.15	SPEED LIMIT 30	R2-1-PC30	5.00	1	15	15	North	West	IL RT 116	Glasford-Canton
Trivoli	R25C	0.17	30	R2-1-PC30	5.00	1	15	15	South	East	IL RT 116	Glasford-Canton
Trivoli	R25C	0.3	STOP	R1-1	9.00	1	15	15	West	West	IL RT 116	Glasford-Canton
Trivoli	R25C	0.32	SCHOOL BUS STOP AHEAD	S3-1	9.00	1	15	15	North	West	IL RT 116	Glasford-Canton
Trivoli	R25C	0.32	SPEED LIMIT 30	R2-1-PC30	5.00	1	15	15	North	West	IL RT 116	Glasford-Canton
Trivoli	R25C	0.35	STOP	R1-1	9.00	1	15	15	West	West	IL RT 116	Glasford-Canton
Trivoli	R25C	0.36	30	R2-1-PC30	5.00	1	15	15	South	East	IL RT 116	Glasford-Canton
Trivoli	R25C	0.36	STOP	R1-1	9.00	1	15	15	East	East	IL RT 116	Glasford-Canton
Trivoli	R25C	0.39	STOP	R1-1	9.00	1	15	15	West	West	IL RT 116	Glasford-Canton
Trivoli	R25C	0.42	STOP	R1-1	9.00	1	15	15	West	East	IL RT 116	Glasford-Canton
Trivoli	R25C	0.49	STOP	R1-1	9.00	1	15	15	West	West	IL RT 116	Glasford-Canton
Trivoli	R25C	0.6	30	R2-1-PC30	5.00	1	15	15	South	East	IL RT 116	Glasford-Canton
Trivoli	R25C	0.6	55	R2-1-PC55	5.00	1	15	15	North	West	IL RT 116	Glasford-Canton
Trivoli	R25C	0.61	SCHOOL BUS STOP AHEAD	S3-1	9.00	1	15	15	South	East	IL RT 116	Glasford-Canton
Trivoli	R25C	0.61	NPZ	W14-3	3.90	1	15	15	South	West	IL RT 116	Glasford-Canton
Trivoli	R25C	0.76	30 M.P.H.	W3-5-PC30	9.00	0	0	0	South	East	IL RT 116	Glasford-Canton
Trivoli	R25C	1.46	STOP	R1-1	9.00	1	15	15	West	East	IL RT 116	Glasford-Canton
Trivoli	R25C	2.17	Lt-Rt curve	W1-4L	9.00	1	15	15	North	West	IL RT 116	Glasford-Canton
Trivoli	R25C	2.17	40 MPH	W13-1P-PC40	2.25	0	0	0	North	West	IL RT 116	Glasford-Canton
Trivoli	R25C	2.17	NPZ	W14-3	3.90	1	15	15	North	East	IL RT 116	Glasford-Canton
Trivoli	R25C	2.26	SCHOOL BUS STOP AHEAD	S3-1	9.00	1	15	15	North	West	IL RT 116	Glasford-Canton
Trivoli	R25C	2.34	STOP	R1-1	9.00	1	15	15	South	West	IL RT 116	Glasford-Canton
Trivoli	R25C	2.52	STOP	R1-1	9.00	1	15	15	West	West	IL RT 116	Glasford-Canton
Trivoli	R25C	2.54	STOP	R1-1	9.00	1	15	15	East	East	IL RT 116	Glasford-Canton
Trivoli	R25C	2.76	SCHOOL BUS STOP AHEAD	S3-1	9.00	1	15	15	South	East	IL RT 116	Glasford-Canton
Trivoli	R25C	2.78	NPZ	W14-3	3.90	1	15	15	South	West	IL RT 116	Glasford-Canton
Trivoli	R25C	2.79	LT & RT	W1-4L	9.00	1	15	15	South	East	IL RT 116	Glasford-Canton
Trivoli	R25C	2.79	40 M.P.H.	W13-1P-PC40	2.25	0	0	0	South	East	IL RT 116	Glasford-Canton
Trivoli	R25C	2.96	NPZ	W14-3	3.90	1	15	15	North	East	IL RT 116	Glasford-Canton
Trivoli	R25C	3.19	NPZ	W14-3	3.90	1	15	15	South	West	IL RT 116	Glasford-Canton
Trivoli	R25C	3.72	NPZ	W14-3	3.90	1	15	15	North	East	IL RT 116	Glasford-Canton
Trivoli	R25C	3.97	STOP AHEAD	W3-1	9.00	1	15	15	North	West	IL RT 116	Glasford-Canton
Trivoli	R25C	3.97	STOP AHEAD	W3-1	9.00	1	15	15	North	East	IL RT 116	Glasford-Canton
Trivoli	R25C	4.01	NPZ	W14-3	3.90	1	15	15	South	West	IL RT 116	Glasford-Canton
Trivoli	R25C	4.08	STOP	R1-1	9.00	1	15	15	North	West	IL RT 116	Glasford-Canton
Trivoli	R25C	4.08	STOP	R1-1	9.00	1	15	15	North	East	IL RT 116	Glasford-Canton
Trivoli	R25C	4.36	STOP	R1-1	9.00	1	15	15	South	East	IL RT 116	Glasford-Canton
Trivoli	R25C	4.5	STOP AHEAD	W3-1	9.00	1	15	15	South	East	IL RT 116	Glasford-Canton
Trivoli	R25C	4.85	NPZ	W14-3	3.90	1	15	15	North	East	IL RT 116	Glasford-Canton
Trivoli	R25C	4.86	45 MPH	W13-1P-PC45	2.25	0	0	0	North	West	IL RT 116	Glasford-Canton

Peoria County Highway Quantities

ROUTE NO.	SECTION	COUNTY	TOTAL SHEETS	SHEET NO.
Various	12-00178-00-SP	Peoria	156	50
FED. ROAD DIST. NO. 7		ILLINOIS	PROJECT: HSIP-0143(059)	
CONTRACT NO. 89654				

Road Name	Route Number	Miles From Start	Existing Message	Proposed Code	Square Feet	Number of Posts	Post Length	Total Post Length	Direction Facing	Side of Road	Road Start Location	Road End Location
Trivoli	R25C	5.13	SCHOOL BUS STOP AHEAD	S3-1	9.00	1	15	15	South	East	IL RT 116	Glasford-Canton
Trivoli	R25C	5.29	STOP	R1-1	9.00	1	15	15	East	East	IL RT 116	Glasford-Canton
Trivoli	R25C	5.3	STOP	R1-1	9.00	1	15	15	West	West	IL RT 116	Glasford-Canton
Trivoli	R25C	5.4	LT & RT	W1-4L	9.00	1	15	15	South	East	IL RT 116	Glasford-Canton
Trivoli	R25C	5.4	45 M.P.H.	W13-1P-PC45	2.25	0	0	0	South	East	IL RT 116	Glasford-Canton
Trivoli	R25C	5.41	NPZ	W14-3	3.90	1	15	15	South	West	IL RT 116	Glasford-Canton
Trivoli	R25C	5.41	NPZ	W14-3	3.90	1	15	15	North	East	IL RT 116	Glasford-Canton
Trivoli	R25C	5.78	<--->	W1-7	8.00	1	15	15	East	West	IL RT 116	Glasford-Canton
Trivoli	R25C	5.93	NPZ	W14-3	3.90	1	15	15	South	West	IL RT 116	Glasford-Canton
Trivoli	R25C	6.09	NPZ	W14-3	3.90	1	15	15	North	East	IL RT 116	Glasford-Canton
Trivoli	R25C	6.09	SCHOOL BUS STOP AHEAD	S3-1	9.00	1	15	15	North	West	IL RT 116	Glasford-Canton
Trivoli	R25C	6.21	STOP	R1-1	9.00	1	15	15	West	West	IL RT 116	Glasford-Canton
Trivoli	R25C	6.3	Lt-Rt curve	W1-4L	9.00	1	15	15	North	West	IL RT 116	Glasford-Canton
Trivoli	R25C	6.3	45 MPH	W13-1P-PC45	2.25	0	0	0	North	West	IL RT 116	Glasford-Canton
Trivoli	R25C	6.58	HIDDEN ENTRANCE	W16-1101-H	9.00	1	15	15	South	East	IL RT 116	Glasford-Canton
Trivoli	R25C	6.6	RT SYM	W1-2R	9.00	1	15	15	South	East	IL RT 116	Glasford-Canton
Trivoli	R25C	6.6	45 M.P.H.	W13-1P-PC45	2.25	0	0	0	South	East	IL RT 116	Glasford-Canton
Trivoli	R25C	6.62	SCHOOL BUS STOP AHEAD	S3-1	9.00	1	15	15	South	East	IL RT 116	Glasford-Canton
Trivoli	R25C	6.84	LT SYM	W1-2L	9.00	1	15	15	South	East	IL RT 116	Glasford-Canton
Trivoli	R25C	6.84	45 M.P.H.	W13-1P-PC45	2.25	0	0	0	South	East	IL RT 116	Glasford-Canton
Trivoli	R25C	6.88	NPZ	W14-3	3.90	1	15	15	South	West	IL RT 116	Glasford-Canton
Trivoli	R25C	6.94	Lt-Rt curve	W1-4L	9.00	1	15	15	North	West	IL RT 116	Glasford-Canton
Trivoli	R25C	6.94	40 MPH	W13-1P-PC40	2.25	0	0	0	North	West	IL RT 116	Glasford-Canton
Trivoli	R25C	6.98	NPZ	W14-3	3.90	1	15	15	North	East	IL RT 116	Glasford-Canton
Trivoli	R25C	7.01	SCHOOL BUS STOP AHEAD	S3-1	9.00	1	15	15	North	West	IL RT 116	Glasford-Canton
Trivoli	R25C	7.39	STOP	R1-1	9.00	1	15	15	East	East	IL RT 116	Glasford-Canton
Trivoli	R25C	7.48	SCHOOL BUS STOP AHEAD	S3-1	9.00	1	15	15	South	East	IL RT 116	Glasford-Canton
Trivoli	R25C	7.5	LT & RT	W1-4L	9.00	1	15	15	South	East	IL RT 116	Glasford-Canton
Trivoli	R25C	7.5	40 M.P.H.	W13-1P-PC40	2.25	0	0	0	South	East	IL RT 116	Glasford-Canton
Trivoli	R25C	7.51	NPZ	W14-3	3.90	1	15	15	South	West	IL RT 116	Glasford-Canton
Trivoli	R25C	7.68	Lt-Rt curve	W1-4L	9.00	1	15	15	North	West	IL RT 116	Glasford-Canton
Trivoli	R25C	7.68	40 MPH	W13-1P-PC40	2.25	0	0	0	North	West	IL RT 116	Glasford-Canton
Trivoli	R25C	7.72	NPZ	W14-3	3.90	1	15	15	North	East	IL RT 116	Glasford-Canton
Trivoli	R25C	7.8	STOP	R1-1	9.00	1	15	15	East	East	IL RT 116	Glasford-Canton
Trivoli	R25C	7.99	SCHOOL BUS STOP AHEAD	S3-1	9.00	1	15	15	South	East	IL RT 116	Glasford-Canton
Trivoli	R25C	8.18	NPZ	W14-3	3.90	1	15	15	South	West	IL RT 116	Glasford-Canton
Trivoli	R25C	8.25	//	OM3-R	3.00	1	15	15	North	West	IL RT 116	Glasford-Canton
Trivoli	R25C	8.25	//	OM3-L	3.00	1	15	15	North	East	IL RT 116	Glasford-Canton
Trivoli	R25C	8.28	NPZ	W14-3	3.90	1	15	15	North	East	IL RT 116	Glasford-Canton
Trivoli	R25C	8.28	//	OM3-R	3.00	0	0	0	South	East	IL RT 116	Glasford-Canton
Trivoli	R25C	8.28	SCHOOL BUS STOP AHEAD	S3-1	9.00	1	15	15	North	West	IL RT 116	Glasford-Canton
Trivoli	R25C	8.54	LT	W1-4L	9.00	1	15	15	South	East	IL RT 116	Glasford-Canton
Trivoli	R25C	8.54	40 M.P.H.	W13-1P-PC40	2.25	0	0	0	South	East	IL RT 116	Glasford-Canton
Trivoli	R25C	8.85	STOP AHEAD	W3-1	9.00	1	15	15	North	West	IL RT 116	Glasford-Canton
Trivoli	R25C	8.85	NPZ	W14-3	3.90	0	0	0	South	West	IL RT 116	Glasford-Canton
Trivoli	R25C	8.86	SCH BUS ST AHEAD	S3-1	9.00	1	15	15	South	East	IL RT 116	Glasford-Canton
Trivoli	R25C	9	STOP	R1-1	9.00	1	15	15	North	West	IL RT 116	Glasford-Canton
Beall	R29A	0	STOP	R1-1	9.00	1	15	15	South	East	LAURA	Park School Rd
Beall	R29A	0.14	STOP AHEAD	W3-1	9.00	1	15	15	South	East	LAURA	Park School Rd
Beall	R29A	0.4	NPZ	W14-3	3.90	1	15	15	North	East	LAURA	Park School Rd
Beall	R29A	0.69	NPZ	W14-3	3.90	1	15	15	South	West	LAURA	Park School Rd

Peoria County Highway Quantities

ROUTE NO.	SECTION	COUNTY	TOTAL SHEETS	SHEET NO.
Various	12-00178-00-SP	Peoria	156	51
FED. ROAD DIST. NO. 7		ILLINOIS	PROJECT: HSIP-0143(059)	
CONTRACT NO. 89654				

Road Name	Route Number	Miles From Start	Existing Message	Proposed Code	Square Feet	Number of Posts	Post Length	Total Post Length	Direction Facing	Side of Road	Road Start Location	Road End Location
Beall	R29A	0.75	NPZ	W14-3	3.90	1	15	15	North	East	LAURA	Park School Rd
Beall	R29A	1	STOP	R1-1	9.00	1	15	15	West	West	LAURA	Park School Rd
Beall	R29A	1.02	NPZ	W14-3	3.90	1	15	15	South	West	LAURA	Park School Rd
Beall	R29A	1.13	NPZ	W14-3	3.90	1	15	15	North	East	LAURA	Park School Rd
Beall	R29A	1.42	NPZ	W14-3	3.90	1	15	15	South	West	LAURA	Park School Rd
Beall	R29A	1.51	NPZ	W14-3	3.90	1	15	15	North	East	LAURA	Park School Rd
Beall	R29A	1.51	STOP	R1-1	9.00	1	15	15	East	East	LAURA	Park School Rd
Beall	R29A	1.52	STOP	R1-1	9.00	1	15	15	West	West	LAURA	Park School Rd
Beall	R29A	1.81	NPZ	W14-3	3.90	1	15	15	South	West	LAURA	Park School Rd
Beall	R29A	1.93	NPZ	W14-3	3.90	1	15	15	North	East	LAURA	Park School Rd
Beall	R29A	2.2	Y SYMBOL	W2-5	9.00	1	15	15	North	West	LAURA	Park School Rd
Beall	R29A	2.4	YIELD AHEAD	W3-2	9.00	1	15	15	North	West	LAURA	Park School Rd
Savage	R29B	0.07	STOP AHEAD	W3-1	9.00	1	15	15	South	East	PARKS SCHOOL	BRIMFIELD JUBI
Savage	R29B	0.28	NPZ	W14-3	3.90	1	15	15	North	East	PARKS SCHOOL	BRIMFIELD JUBI
Savage	R29B	0.45	STOP	R1-1	9.00	1	15	15	East	East	PARKS SCHOOL	BRIMFIELD JUBI
Savage	R29B	1.46	STOP	R1-1	9.00	1	15	15	East	East	PARKS SCHOOL	BRIMFIELD JUBI
Savage	R29B	2.08	NPZ	W14-3	3.90	1	15	15	South	West	PARKS SCHOOL	BRIMFIELD JUBI
Savage	R29B	2.18	NPZ	W14-3	3.90	1	15	15	North	East	PARKS SCHOOL	BRIMFIELD JUBI
Savage	R29B	2.23	NPZ	W14-3	3.90	1	15	15	South	West	PARKS SCHOOL	BRIMFIELD JUBI
Savage	R29B	2.32	STOP AHEAD	W3-1	9.00	1	15	15	North	West	PARKS SCHOOL	BRIMFIELD JUBI
Savage	R29B	2.42	NPZ	W14-3	3.90	0	0	0	South	West	PARKS SCHOOL	BRIMFIELD JUBI
Eden	R30A	0.12	STOP AHEAD	W3-1	9.00	1	15	15	South	East	IL Rt 8	Smithville Rd
Eden	R30A	0.2	NPZ	W14-3	3.90	1	15	15	North	East	IL Rt 8	Smithville Rd
Eden	R30A	0.7	NPZ	W14-3	3.90	1	15	15	North	East	IL Rt 8	Smithville Rd
Eden	R30A	0.7	Object Marker	OM3-L	3.00	1	15	15	North	East	IL Rt 8	Smithville Rd
Eden	R30A	0.7	Object Marker	OM3-R	3.00	1	15	15	North	West	IL Rt 8	Smithville Rd
Eden	R30A	0.7	Object Marker	OM3-L	3.00	1	15	15	South	West	IL Rt 8	Smithville Rd
Eden	R30A	0.7	Object Marker	OM3-R	3.00	1	15	15	South	East	IL Rt 8	Smithville Rd
Eden	R30A	0.7	NPZ	W14-3	3.90	1	15	15	South	West	IL Rt 8	Smithville Rd
Eden	R30A	1.09	NPZ	W14-3	3.90	1	15	15	South	West	IL Rt 8	Smithville Rd
Eden	R30A	1.1	NPZ	W14-3	3.90	1	15	15	North	East	IL Rt 8	Smithville Rd
Eden	R30A	1.4	NPZ	W14-3	3.90	1	15	15	South	West	IL Rt 8	Smithville Rd
Eden	R30A	1.73	NPZ	W14-3	3.90	1	15	15	North	East	IL Rt 8	Smithville Rd
Eden	R30A	2.18	NPZ	W14-3	3.90	1	15	15	South	West	IL Rt 8	Smithville Rd
Eden	R30A	2.7	NPZ	W14-3	3.90	1	15	15	North	East	IL Rt 8	Smithville Rd
Eden	R30A	3	SCHOOL BUS STOP AHEAD	S3-1	9.00	1	15	15	South	East	IL Rt 8	Smithville Rd
Eden	R30A	3.3	HIDDEN ENTRANCE	W16-1101-H	9.00	1	15	15	South	East	IL Rt 8	Smithville Rd
Eden	R30A	3.5	STOP	R1-1	9.00	1	15	15	West	West	IL Rt 8	Smithville Rd
Eden	R30A	3.5	NPZ	W14-3	3.90	1	15	15	South	West	IL Rt 8	Smithville Rd
Eden	R30A	3.5	NPZ	W14-3	3.90	1	15	15	North	East	IL Rt 8	Smithville Rd
Eden	R30A	3.8	LEFT RIGHT CURVE	W1-4L	9.00	1	15	15	North	West	IL Rt 8	Smithville Rd
Eden	R30A	4	STOP	R1-1	9.00	1	15	15	West	West	IL Rt 8	Smithville Rd
Eden	R30A	4	STOP	R1-1	9.00	1	15	15	East	East	IL Rt 8	Smithville Rd
Eden	R30A	4.2	NPZ	W14-3	3.90	1	15	15	South	West	IL Rt 8	Smithville Rd
Eden	R30A	4.3	LEFT RIGHT CURVE	W1-4L	9.00	1	15	15	South	East	IL Rt 8	Smithville Rd
Eden	R30A	4.4	NPZ	W14-3	3.90	1	15	15	North	East	IL Rt 8	Smithville Rd
Eden	R30A	4.8	NPZ	W14-3	3.90	1	15	15	South	West	IL Rt 8	Smithville Rd
Eden	R30A	4.83	STOP AHEAD	W3-1	9.00	1	15	15	North	West	IL Rt 8	Smithville Rd
Eden	R30A	5.15	STOP AHEAD	W3-1	9.00	1	15	15	South	East	IL Rt 8	Smithville Rd
Eden	R30A	5.35	NPZ	W14-3	3.90	1	15	15	North	East	IL Rt 8	Smithville Rd
Eden	R30A	5.4	40 MPH	W3-5-PC40	9.00	0	0	0	North	West	IL Rt 8	Smithville Rd

Peoria County Highway Quantities

ROUTE NO.	SECTION	COUNTY	TOTAL SHEETS	SHEET NO.
Various	12-00178-00-SP	Peoria	156	52
FED. ROAD DIST. NO. 7		ILLINOIS	PROJECT: HSIP-0143(059)	
CONTRACT NO. 89654				

Road Name	Route Number	Miles From Start	Existing Message	Proposed Code	Square Feet	Number of Posts	Post Length	Total Post Length	Direction Facing	Side of Road	Road Start Location	Road End Location
Eden	R30A	5.5	SPEED LIMIT 40	R2-1-PC40	5.00	1	15	15	North	West	IL Rt 8	Smithville Rd
Eden	R30A	5.5	SPEED LIMIT 55	R2-1-PC55	5.00	1	15	15	South	East	IL Rt 8	Smithville Rd
Eden	R30A	5.51	STOP	R1-1	9.00	1	15	15	East	East	IL Rt 8	Smithville Rd
Eden	R30A	5.52	STOP	R1-1	9.00	1	15	15	West	West	IL Rt 8	Smithville Rd
Eden	R30A	5.55	STOP	R1-1	9.00	1	15	15	West	West	IL Rt 8	Smithville Rd
Eden	R30A	5.55	NPZ	W14-3	3.90	1	15	15	South	West	IL Rt 8	Smithville Rd
Eden	R30A	5.6	NPZ	W14-3	3.90	1	15	15	South	West	IL Rt 8	Smithville Rd
Eden	R30A	5.63	STOP	R1-1	9.00	1	15	15	West	West	IL Rt 8	Smithville Rd
Eden	R30A	5.64	SPEED LIMIT 55	R2-1-PC55	5.00	1	15	15	North	West	IL Rt 8	Smithville Rd
Eden	R30A	5.64	SPEED LIMIT 40	R2-1-PC40	5.00	1	15	15	South	East	IL Rt 8	Smithville Rd
Eden	R30A	5.7	NPZ	W14-3	3.90	1	15	15	North	East	IL Rt 8	Smithville Rd
Eden	R30A	5.8	SPEED LIMIT 40	R2-1-PC40	5.00	1	15	15	North	West	IL Rt 8	Smithville Rd
Eden	R30A	5.8	SPEED LIMIT 40	R2-1-PC40	5.00	1	15	15	South	East	IL Rt 8	Smithville Rd
Eden	R30A	6	SPEED LIMIT 40	R2-1-PC40	5.00	1	15	15	North	West	IL Rt 8	Smithville Rd
Eden	R30A	6.01	STOP	R1-1	9.00	1	15	15	East	East	IL Rt 8	Smithville Rd
Eden	R30A	6.1	Intersection	W2-2	9.00	0	0	0	North	West	IL Rt 8	Smithville Rd
Eden	R30A	6.1	NPZ	W14-3	3.90	1	15	15	South	West	IL Rt 8	Smithville Rd
Eden	R30A	6.16	40 MPH	W3-5-PC40	9.00	0	0	0	South	East	IL Rt 8	Smithville Rd
Eden	R30A	6.2	NPZ	W14-3	3.90	1	15	15	North	East	IL Rt 8	Smithville Rd
Eden	R30A	6.31	STOP	R1-1	9.00	1	15	15	West	West	IL Rt 8	Smithville Rd
Eden	R30A	6.45	Intersection	W2-2	9.00	1	15	15	South	East	IL Rt 8	Smithville Rd
Eden	R30A	6.59	NPZ	W14-3	3.90	1	15	15	North	East	IL Rt 8	Smithville Rd
Eden	R30A	7	NPZ	W14-3	3.90	1	15	15	South	West	IL Rt 8	Smithville Rd
Eden	R30A	7.65	NPZ	W14-3	3.90	1	15	15	North	East	IL Rt 8	Smithville Rd
Eden	R30A	7.9	STOP AHEAD	W3-1	9.00	1	15	15	North	West	IL Rt 8	Smithville Rd
Eden	R30A	8.1	Object Marker	OM2-2V	0.50	1	15	15	North	West	IL Rt 8	Smithville Rd
Eden	R30A	8.15	NPZ	W14-3	3.90	0	0	0	South	West	IL Rt 8	Smithville Rd
Eden	R30A	8.2	STOP	R1-1	9.00	1	15	15	North	West	IL Rt 8	Smithville Rd
Martin Weber	R30C	0	STOP	R1-1	9.00	1	15	15	South	East	Smithville	Todd School Rd
Martin Weber	R30C	0.07	NPZ	W14-3	3.90	1	15	15	North	East	Smithville	Todd School Rd
Martin Weber	R30C	0.08	CHEVRON	OM2-2V	0.50	1	15	15	South	East	Smithville	Todd School Rd
Martin Weber	R30C	0.08	CHEVRON	OM2-2V	0.50	1	15	15	North	West	Smithville	Todd School Rd
Martin Weber	R30C	0.12	CHEVRON	OM2-2V	0.50	1	15	15	North	West	Smithville	Todd School Rd
Martin Weber	R30C	0.12	STOP AHEAD	W3-1	9.00	1	15	15	South	East	Smithville	Todd School Rd
Martin Weber	R30C	0.35	NPZ	W14-3	3.90	1	15	15	South	West	Smithville	Todd School Rd
Martin Weber	R30C	0.45	NPZ	W14-3	3.90	1	15	15	North	East	Smithville	Todd School Rd
Martin Weber	R30C	0.5	STOP	R1-1	9.00	1	15	15	East	East	Smithville	Todd School Rd
Martin Weber	R30C	0.5	STOP	R1-1	9.00	1	15	15	West	West	Smithville	Todd School Rd
Martin Weber	R30C	0.51	CHEVRON	OM2-2V	0.50	1	15	15	South	East	Smithville	Todd School Rd
Martin Weber	R30C	0.51	CHEVRON	OM2-2V	0.50	1	15	15	North	West	Smithville	Todd School Rd
Martin Weber	R30C	0.6	CHEVRON	OM2-2V	0.50	1	15	15	North	West	Smithville	Todd School Rd
Martin Weber	R30C	0.6	CHEVRON	OM2-2V	0.50	1	15	15	South	East	Smithville	Todd School Rd
Martin Weber	R30C	1.05	STOP	R1-1	9.00	1	15	15	West	West	Smithville	Todd School Rd
Martin Weber	R30C	1.2	NPZ	W14-3	3.90	1	15	15	South	West	Smithville	Todd School Rd
Martin Weber	R30C	1.35	NPZ	W14-3	3.90	1	15	15	North	East	Smithville	Todd School Rd
Martin Weber	R30C	1.45	CHEVRON	OM2-2V	0.50	1	15	15	North	West	Smithville	Todd School Rd
Martin Weber	R30C	1.45	CHEVRON	OM2-2V	0.50	1	15	15	South	East	Smithville	Todd School Rd
Martin Weber	R30C	1.75	CHEVRON	OM2-2V	0.50	1	15	15	North	West	Smithville	Todd School Rd
Martin Weber	R30C	1.75	CHEVRON	OM2-2V	0.50	1	15	15	South	East	Smithville	Todd School Rd
Martin Weber	R30C	2.2	//	OM3-R	3.00	1	15	15	North	West	Smithville	Todd School Rd
Martin Weber	R30C	2.48	STOP AHEAD	W3-1	9.00	1	15	15	North	West	Smithville	Todd School Rd

Peoria County Highway Quantities

ROUTE NO.	SECTION	COUNTY	TOTAL SHEETS	SHEET NO.
Various	12-00178-00-SP	Peoria	156	53
FED. ROAD DIST. NO. 7		ILLINOIS	PROJECT: HSIP-0143(059)	
CONTRACT NO. 89654				

Road Name	Route Number	Miles From Start	Existing Message	Proposed Code	Square Feet	Number of Posts	Post Length	Total Post Length	Direction Facing	Side of Road	Road Start Location	Road End Location
Martin Weber	R30C	2.65	NPZ	W14-3	3.90	1	15	15	South	West	Smithville	Todd School Rd
Martin Weber	R30C	2.65	STOP	R1-1	9.00	1	15	15	North	West	Smithville	Todd School Rd
Glasford	R33	-0.1	STOP	R1-1	9.00	1	15	15	South	East	Glasford Canton	US Rt 24
Glasford	R33	-0.01	YIELD	R1-2	3.90	1	15	15	South	East	Glasford Canton	US Rt 24
Glasford	R33	0	STOP	R1-1	9.00	1	15	15	North	East	Glasford Canton	US Rt 24
Glasford	R33	0	YIELD	R1-2	3.90	1	15	15	South	East	Glasford Canton	US Rt 24
Glasford	R33	0.01	STOP	R1-1	9.00	1	15	15	North	West	Glasford Canton	US Rt 24
Glasford	R33	0.11	STOP AHEAD	W3-1	9.00	1	15	15	South	East	Glasford Canton	US Rt 24
Glasford	R33	0.13	30 MPH	W3-5-PC30	9.00	0	0	0	North	West	Glasford Canton	US Rt 24
Glasford	R33	0.22	NPZ	W14-3	3.90	1	15	15	South	West	Glasford Canton	US Rt 24
Glasford	R33	0.24	SL 35	R2-1-PC35	5.00	1	15	15	South	East	Glasford Canton	US Rt 24
Glasford	R33	0.24	SL 30	R2-1-PC30	5.00	1	15	15	North	West	Glasford Canton	US Rt 24
Glasford	R33	0.29	STOP	R1-1	9.00	1	15	15	East	East	Glasford Canton	US Rt 24
Glasford	R33	0.35	STOP	R1-1	9.00	1	15	15	East	East	Glasford Canton	US Rt 24
Glasford	R33	0.35	STOP	R1-1	9.00	1	15	15	West	West	Glasford Canton	US Rt 24
Glasford	R33	0.39	STOP AHEAD	W3-1	9.00	1	15	15	North	West	Glasford Canton	US Rt 24
Glasford	R33	0.43	STOP	R1-1	9.00	1	15	15	East	East	Glasford Canton	US Rt 24
Glasford	R33	0.44	STOP	R1-1	9.00	1	15	15	West	West	Glasford Canton	US Rt 24
Glasford	R33	0.46	SL 30	R2-1-PC30	5.00	1	15	15	South	East	Glasford Canton	US Rt 24
Glasford	R33	0.48	STOP	R1-1	9.00	1	15	15	East	East	Glasford Canton	US Rt 24
Glasford	R33	0.48	4-WAY	R1-3P	0.75	0	0	0	East	East	Glasford Canton	US Rt 24
Glasford	R33	0.48	STOP	R1-1	9.00	1	15	15	South	East	Glasford Canton	US Rt 24
Glasford	R33	0.48	4-WAY	R1-3P	0.75	0	0	0	South	East	Glasford Canton	US Rt 24
Glasford	R33	0.48	STOP	R1-1	9.00	1	15	15	North	West	Glasford Canton	US Rt 24
Glasford	R33	0.48	4 WAY	R1-3P	0.75	0	0	0	North	West	Glasford Canton	US Rt 24
Glasford	R33	0.48	STOP	R1-1	9.00	1	15	15	West	West	Glasford Canton	US Rt 24
Glasford	R33	0.48	4 WAY	R1-3P	0.75	0	0	0	West	West	Glasford Canton	US Rt 24
Glasford	R33	0.53	STOP	R1-1	9.00	1	15	15	East	East	Glasford Canton	US Rt 24
Glasford	R33	0.53	STOP	R1-1	9.00	1	15	15	West		Glasford Canton	US Rt 24
Glasford	R33	0.54	RR XING	W10-1	7.07	1	15	15	North	West	Glasford Canton	US Rt 24
Glasford	R33	0.55	FIRE STATION SYM	W11-8	9.00	1	15	15	North	West	Glasford Canton	US Rt 24
Glasford	R33	0.56	SL 25	R2-1-PC25	5.00	1	15	15	South	East	Glasford Canton	US Rt 24
Glasford	R33	0.57	STOP AHEAD	W3-1	9.00	1	15	15	South	East	Glasford Canton	US Rt 24
Glasford	R33	0.6	SL 35	R2-1-PC35	5.00	1	15	15	North	West	Glasford Canton	US Rt 24
Glasford	R33	0.62	STOP	R1-1	9.00	1	15	15	East	East	Glasford Canton	US Rt 24
Glasford	R33	0.66	RR XING	W10-1	7.07	1	15	15	South	East	Glasford Canton	US Rt 24
Glasford	R33	0.72	FIRE STATION SYM	W11-8	9.00	1	15	15	South	East	Glasford Canton	US Rt 24
Glasford	R33	0.73	SL 35	R2-1-PC35	5.00	1	15	15	South	East	Glasford Canton	US Rt 24
Glasford	R33	0.73	SL 35	R2-1-PC35	5.00	1	15	15	North	West	Glasford Canton	US Rt 24
Glasford	R33	0.74	STOP	R1-1	9.00	1	15	15	East	East	Glasford Canton	US Rt 24
Glasford	R33	0.81	STOP	R1-1	9.00	1	15	15	East	East	Glasford Canton	US Rt 24
Glasford	R33	0.82	SL 35	R2-1-PC35	5.00	1	15	15	North	West	Glasford Canton	US Rt 24
Glasford	R33	0.87	STOP	R1-1	9.00	1	15	15	East	East	Glasford Canton	US Rt 24
Glasford	R33	0.94	STOP	R1-1	9.00	1	15	15	East	East	Glasford Canton	US Rt 24
Glasford	R33	0.95	SL 40	R2-1-PC40	5.00	1	15	15	North	West	Glasford Canton	US Rt 24
Glasford	R33	0.96	SL 35	R2-1-PC35	5.00	1	15	15	South	East	Glasford Canton	US Rt 24
Glasford	R33	0.97	STOP	R1-1	9.00	1	15	15	East	East	Glasford Canton	US Rt 24
Glasford	R33	0.97	STOP	R1-1	9.00	1	15	15	West	West	Glasford Canton	US Rt 24
Glasford	R33	1.04	SL 40	R2-1-PC40	5.00	1	15	15	South	East	Glasford Canton	US Rt 24
Glasford	R33	1.07	STOP	R1-1	9.00	1	15	15	East	East	Glasford Canton	US Rt 24
Glasford	R33	1.19	SL 45	R2-1-PC45	5.00	1	15	15	North	West	Glasford Canton	US Rt 24

Peoria County Highway Quantities

ROUTE NO.	SECTION	COUNTY	TOTAL SHEETS	SHEET NO.
Various	12-00178-00-SP	Peoria	156	54
FED. ROAD DIST. NO. 7		ILLINOIS	PROJECT: HSIP-0143(059)	
CONTRACT NO. 89654				

Road Name	Route Number	Miles From Start	Existing Message	Proposed Code	Square Feet	Number of Posts	Post Length	Total Post Length	Direction Facing	Side of Road	Road Start Location	Road End Location
Glasford	R33	1.2	SL 40	R2-1-PC40	5.00	1	15	15	South	East	Glasford Canton	US Rt 24
Glasford	R33	1.3	NPZ	W14-3	3.90	1	15	15	North	East	Glasford Canton	US Rt 24
Glasford	R33	1.38	SL 45	R2-1-PC45	5.00	1	15	15	East	South	Glasford Canton	US Rt 24
Glasford	R33	1.38	SL 45	R2-1-PC45	5.00	1	15	15	North	West	Glasford Canton	US Rt 24
Glasford	R33	1.62	CURVE LEFT	W1-2L	9.00	1	15	15	North	West	Glasford Canton	US Rt 24
Glasford	R33	1.65	STOP	R1-1	9.00	1	15	15	South	East	Glasford Canton	US Rt 24
Glasford	R33	1.67	SL 45	R2-1-PC45	5.00	1	15	15	North	West	Glasford Canton	US Rt 24
Glasford	R33	1.68	SCH BUS STOP AHEAD	S3-1	9.00	1	15	15	South	East	Glasford Canton	US Rt 24
Glasford	R33	2	SCH BUS STOP AHEAD	S3-1	9.00	1	15	15	West	South	Glasford Canton	US Rt 24
Glasford	R33	2.05	STOP AHEAD SYM	W3-1	9.00	1	15	15	West	South	Glasford Canton	US Rt 24
Glasford	R33	2.09	SL 45	R2-1-PC45	5.00	1	15	15	South	East	Glasford Canton	US Rt 24
Glasford	R33	2.1	CURVE RIGHT	W1-2R	9.00	1	15	15	South	East	Glasford Canton	US Rt 24
Glasford	R33	2.16	SCH BUS STOP AHEAD	S3-1	9.00	1	15	15	South	East	Glasford Canton	US Rt 24
McAllister	R34A	0	STOP	R1-1	9.00	1	15	15	South	East	Cottonwood	IL Rt 116
McAllister	R34A	0.18	STOP AHEAD	W3-1	9.00	1	15	15	South	East	Cottonwood	IL Rt 116
McAllister	R34A	0.19	NPZ	W14-3	3.90	1	15	15	North	East	Cottonwood	IL Rt 116
McAllister	R34A	0.55	NPZ	W14-3	3.90	1	15	15	South	West	Cottonwood	IL Rt 116
McAllister	R34A	1.04	NPZ	W14-3	3.90	1	15	15	North	East	Cottonwood	IL Rt 116
McAllister	R34A	1.24	Stop	R1-1	9.00	1	15	15	West	West	Cottonwood	IL Rt 116
McAllister	R34A	1.24	Stop	R1-1	9.00	1	15	15	East	East	Cottonwood	IL Rt 116
McAllister	R34A	1.4	CROSSROAD	W2-1	9.00	1	15	15	South	East	Cottonwood	IL Rt 116
McAllister	R34A	1.49	NPZ	W14-3	3.90	1	15	15	South	East	Cottonwood	IL Rt 116
McAllister	R34A	1.59	NPZ	W14-3	3.90	1	15	15	North	East	Cottonwood	IL Rt 116
McAllister	R34A	2.49	NPZ	W14-3	3.90	1	15	15	South	West	Cottonwood	IL Rt 116
McAllister	R34A	2.5	Stop	R1-1	9.00	1	15	15	East	East	Cottonwood	IL Rt 116
McAllister	R34A	2.54	NPZ	W14-3	3.90	1	15	15	North	West	Cottonwood	IL Rt 116
McAllister	R34A	2.65	STOP AHEAD	W3-1	9.00	1	15	15	North	West	Cottonwood	IL Rt 116
McAllister	R34A	2.74	NPZ	W14-3	3.90	1	15	15	South	West	Cottonwood	IL Rt 116
Hanna City Glas	R34B	0.02	35 mph	R2-1-PC35	5.00	1	15	15	North	West	IL Rt 116	E MAIN ST (GLAS
Hanna City Glas	R34B	0.13	STOP AHEAD	W3-1	9.00	1	15	15	South	East	IL Rt 116	E MAIN ST (GLAS
Hanna City Glas	R34B	0.16	STOP	R1-1	9.00	1	15	15	East	East	IL Rt 116	E MAIN ST (GLAS
Hanna City Glas	R34B	0.19	SPEED LIMIT 35	R2-1-PC35	5.00	1	15	15	North	West	IL Rt 116	E MAIN ST (GLAS
Hanna City Glas	R34B	0.2	STOP	R1-1	9.00	1	15	15	West	West	IL Rt 116	E MAIN ST (GLAS
Hanna City Glas	R34B	0.2	STOP	R1-1	9.00	0	0	0	East	East	IL Rt 116	E MAIN ST (GLAS
Hanna City Glas	R34B	0.28	STOP	R1-1	9.00	1	15	15	East	East	IL Rt 116	E MAIN ST (GLAS
Hanna City Glas	R34B	0.35	STOP	R1-1	9.00	1	15	15	East	East	IL Rt 116	E MAIN ST (GLAS
Hanna City Glas	R34B	0.44	SPEED LIMIT 55	R2-1-PC55	5.00	1	15	15	North	West	IL Rt 116	E MAIN ST (GLAS
Hanna City Glas	R34B	0.44	SPEED LIMIT 35	R2-1-PC35	5.00	1	15	15	South	East	IL Rt 116	E MAIN ST (GLAS
Hanna City Glas	R34B	0.51	35 MPH	W3-5-PC35	9.00	0	0	0	South	East	IL Rt 116	E MAIN ST (GLAS
Hanna City Glas	R34B	0.7	STOP	R1-1	9.00	1	15	15	West	West	IL Rt 116	E MAIN ST (GLAS
Hanna City Glas	R34B	1.2	STOP	R1-1	9.00	1	15	15	East	East	IL Rt 116	E MAIN ST (GLAS
Hanna City Glas	R34B	1.31	NPZ	W14-3	3.90	1	15	15	North	East	IL Rt 116	E MAIN ST (GLAS
Hanna City Glas	R34B	1.9	NPZ	W14-3	3.90	1	15	15	South	West	IL Rt 116	E MAIN ST (GLAS
Hanna City Glas	R34B	2.03	STOP AHEAD	W3-1	9.00	1	15	15	North	West	IL Rt 116	E MAIN ST (GLAS
Hanna City Glas	R34B	2.15	Adv Lt Arrow	W16-6PL	3.00	0	0	0	North	West	IL Rt 116	E MAIN ST (GLAS
Hanna City Glas	R34B	2.15	Church Entrance	W16-1101-C	9.00	1	15	15	North	West	IL Rt 116	E MAIN ST (GLAS
Hanna City Glas	R34B	2.16	STOP	R1-1	9.00	1	15	15	West	West	IL Rt 116	E MAIN ST (GLAS
Hanna City Glas	R34B	2.2	STOP	R1-1	9.00	1	15	15	West	West	IL Rt 116	E MAIN ST (GLAS
Hanna City Glas	R34B	2.22	STOP	R1-1	9.00	1	15	15	North	West	IL Rt 116	E MAIN ST (GLAS
Hanna City Glas	R34B	2.22	ALL WAY	R1-3P	0.75	0	0	0	North	West	IL Rt 116	E MAIN ST (GLAS
Hanna City Glas	R34B	2.23	STOP	R1-1	9.00	1	15	15	South	East	IL Rt 116	E MAIN ST (GLAS

Peoria County Highway Quantities

ROUTE NO.	SECTION	COUNTY	TOTAL SHEETS	SHEET NO.
Various	12-00178-00-SP	Peoria	156	55
FED. ROAD DIST. NO. 7		ILLINOIS	PROJECT: HSIP-0143(059)	
CONTRACT NO. 89654				

Road Name	Route Number	Miles From Start	Existing Message	Proposed Code	Square Feet	Number of Posts	Post Length	Total Post Length	Direction Facing	Side of Road	Road Start Location	Road End Location
Hanna City Glas	R34B	2.23	4 WAY	R1-3P	0.75	0	0	0	South	East	IL Rt 116	E MAIN ST (GLAS
Hanna City Glas	R34B	2.4	STOP AHEAD	W3-1	9.00	1	15	15	South	East	IL Rt 116	E MAIN ST (GLAS
Hanna City Glas	R34B	3.26	STOP	R1-1	9.00	1	15	15	West	West	IL Rt 116	E MAIN ST (GLAS
Hanna City Glas	R34B	3.26	STOP	R1-1	9.00	1	15	15	East	East	IL Rt 116	E MAIN ST (GLAS
Hanna City Glas	R34B	3.79	SCHOOL BUS STOP AHEAD	S3-1	9.00	1	15	15	North	West	IL Rt 116	E MAIN ST (GLAS
Hanna City Glas	R34B	3.85	NPZ	W14-3	3.90	1	15	15	North	East	IL Rt 116	E MAIN ST (GLAS
Hanna City Glas	R34B	3.9	45 MPH	W13-1P-PC45	2.25	0	0	0	North	West	IL Rt 116	E MAIN ST (GLAS
Hanna City Glas	R34B	3.9	Left Right Curve	W1-4L	9.00	1	15	15	North	East	IL Rt 116	E MAIN ST (GLAS
Hanna City Glas	R34B	4.1	HIDDEN ENTRANCE	W16-I101-H	9.00	1	15	15	North	West	IL Rt 116	E MAIN ST (GLAS
Hanna City Glas	R34B	4.49	HIDDEN ENTRANCE	W16-I101-H	9.00	1	15	15	South	East	IL Rt 116	E MAIN ST (GLAS
Hanna City Glas	R34B	4.63	45 MPH	W13-1P-PC45	2.25	0	0	0	South	East	IL Rt 116	E MAIN ST (GLAS
Hanna City Glas	R34B	4.63	Left Right Curve	W1-4L	9.00	1	15	15	South	East	IL Rt 116	E MAIN ST (GLAS
Hanna City Glas	R34B	4.71	SCHOOL BUS STOP AHEAD	S3-1	9.00	1	15	15	South	East	IL Rt 116	E MAIN ST (GLAS
Hanna City Glas	R34B	4.78	Cross road sym	W2-1	9.00	1	15	15	North	West	IL Rt 116	E MAIN ST (GLAS
Hanna City Glas	R34B	4.9	STOP	R1-1	9.00	1	15	15	West	West	IL Rt 116	E MAIN ST (GLAS
Hanna City Glas	R34B	4.99	OM	OM2-2V	0.50	1	15	15	North	West	IL Rt 116	E MAIN ST (GLAS
Hanna City Glas	R34B	5.05	Cross road sym	W2-1	9.00	1	15	15	South	East	IL Rt 116	E MAIN ST (GLAS
Hanna City Glas	R34B	5.27	NPZ	W14-3	3.90	1	15	15	South	West	IL Rt 116	E MAIN ST (GLAS
Hanna City Glas	R34B	5.42	Stop	R1-1	9.00	1	15	15	East	East	IL Rt 116	E MAIN ST (GLAS
Hanna City Glas	R34B	5.56	NPZ	W14-3	3.90	1	15	15	North	East	IL Rt 116	E MAIN ST (GLAS
Hanna City Glas	R34B	5.94	Stop	R1-1	9.00	0	0	0	East	East	IL Rt 116	E MAIN ST (GLAS
Hanna City Glas	R34B	6	NPZ	W14-3	3.90	1	15	15	South	West	IL Rt 116	E MAIN ST (GLAS
Hanna City Glas	R34B	6.14	NPZ	W14-3	3.90	1	15	15	North	East	IL Rt 116	E MAIN ST (GLAS
Hanna City Glas	R34B	6.16	OM	OM2-2V	0.50	1	15	15	North	West	IL Rt 116	E MAIN ST (GLAS
Hanna City Glas	R34B	6.45	NPZ	W14-3	3.90	1	15	15	South	West	IL Rt 116	E MAIN ST (GLAS
Hanna City Glas	R34B	6.49	Stop	R1-1	9.00	1	15	15	West	West	IL Rt 116	E MAIN ST (GLAS
Hanna City Glas	R34B	6.65	NPZ	W14-3	3.90	1	15	15	North	East	IL Rt 116	E MAIN ST (GLAS
Hanna City Glas	R34B	6.65	Right Curve	W1-2R	9.00	1	15	15	North	West	IL Rt 116	E MAIN ST (GLAS
Hanna City Glas	R34B	6.65	45 MPH	W13-1P-PC45	2.25	0	0	0	North	West	IL Rt 116	E MAIN ST (GLAS
Hanna City Glas	R34B	6.71	<--->	W1-7	8.00	1	15	15	East	West	IL Rt 116	E MAIN ST (GLAS
Hanna City Glas	R34B	7.2	Curve left	W1-2L	9.00	1	15	15	East	North	IL Rt 116	E MAIN ST (GLAS
Hanna City Glas	R34B	7.2	40 MPH	W13-1P-PC40	2.25	0	0	0	East	North	IL Rt 116	E MAIN ST (GLAS
Hanna City Glas	R34B	7.22	Curve left	W1-2L	9.00	1	15	15	West	South	IL Rt 116	E MAIN ST (GLAS
Hanna City Glas	R34B	7.22	45 MPH	W13-1P-PC45	2.25	0	0	0	West	South	IL Rt 116	E MAIN ST (GLAS
Hanna City Glas	R34B	7.23	SCHOOL BUS STCP AHEAD	S3-1	9.00	1	15	15	East	North	IL Rt 116	E MAIN ST (GLAS
Hanna City Glas	R34B	7.56	OM	OM2-2V	0.50	1	15	15	North	West	IL Rt 116	E MAIN ST (GLAS
Hanna City Glas	R34B	7.56	OM	OM2-2V	0.50	0	0	0	South	West	IL Rt 116	E MAIN ST (GLAS
Hanna City Glas	R34B	7.62	CURVE RIGHT	W1-2R	9.00	1	15	15	South	East	IL Rt 116	E MAIN ST (GLAS
Hanna City Glas	R34B	7.62	40 MPH	W13-1P-PC40	2.25	0	0	0	South	West	IL Rt 116	E MAIN ST (GLAS
Hanna City Glas	R34B	7.62	NPZ	W14-3	3.90	1	15	15	South	East	IL Rt 116	E MAIN ST (GLAS
Hanna City Glas	R34B	7.99	CROSSROAD SYMBOL	W2-1	9.00	1	15	15	North	West	IL Rt 116	E MAIN ST (GLAS
Hanna City Glas	R34B	8.32	CROSSROAD SYMBOL	W2-1	9.00	1	15	15	South	East	IL Rt 116	E MAIN ST (GLAS
Hanna City Glas	R34B	8.35	SCHOOL SPEED ZONE AHEAD	S4-5	9.00	1	15	15	North	East	IL Rt 116	E MAIN ST (GLAS
Hanna City Glas	R34B	8.4	SPEED LIMIT 55	R2-1-PC55	5.00	1	15	15	South	East	IL Rt 116	E MAIN ST (GLAS
Hanna City Glas	R34B	8.45	SPEED LIMIT 20mph	S4-I100	8.00	1	15	15	North	West	IL Rt 116	E MAIN ST (GLAS
Hanna City Glas	R34B	8.55	SHARP RIGHT CURVE	W1-1R	9.00	1	15	15	North	West	IL Rt 116	GLASFORD RD
Hanna City Glas	R34B	8.55	10 MPH	W13-1P-PC10	2.25	0	0	0	North	West	IL Rt 116	E MAIN ST (GLAS
Hanna City Glas	R34B	8.57	RAILROAD X CONFIG	W10-3	9.00	1	15	15	North	West	IL Rt 116	E MAIN ST (GLAS
Hanna City Glas	R34B	8.59	25 mph	R2-1-PC25	5.00	0	0	0	North	West	IL Rt 116	E MAIN ST (GLAS
Hanna City Glas	R34B	8.62	STOP	R1-1	9.00	1	15	15	South	East	IL Rt 116	E MAIN ST (GLAS
Hanna City Glas	R34B	8.62	YIELD	R1-2	3.90	0	0	0	North	South	IL Rt 116	E MAIN ST (GLAS

Peoria County Highway Quantities

ROUTE NO.	SECTION	COUNTY	TOTAL SHEETS	SHEET NO.
Various	12-00178-00-SP	Peoria	156	56
FED. ROAD DIST. NO. 7		ILLINOIS	PROJECT: HSIP-0143(059)	
CONTRACT NO. 89654				

Road Name	Route Number	Miles From Start	Existing Message	Proposed Code	Square Feet	Number of Posts	Post Length	Total Post Length	Direction Facing	Side of Road	Road Start Location	Road End Location
Main Street (Gl	R34C	0.08	25mph	R2-1-PC25	5.00	1	15	15	East	North	Hanna City Glas	Glasford Rd
Main Street (Gl	R34C	0.08	SHARP LEFT	W1-1L	9.00	1	15	15	West	South	Hanna City Glas	Glasford Rd
Main Street (Gl	R34C	0.1	RXR CONFIG	W10-3	9.00	1	15	15	West	South	Hanna City Glas	Glasford Rd
Main Street (Gl	R34C	0.11	25mph	R2-1-PC25	5.00	1	15	15	West	South	Hanna City Glas	Glasford Rd
Main Street (Gl	R34C	0.12	25mph	S4-I100	8.00	1	15	15	West	South	Hanna City Glas	Glasford Rd
Main Street (Gl	R34C	0.18	25mph	R2-1-PC25	5.00	1	15	15	East	North	Hanna City Glas	Glasford Rd
Main Street (Gl	R34C	0.18	SPEED ZONE AHEAD	S4-5	9.00	1	15	15	West	South	Hanna City Glas	GLASFORD RD
Duncan	R35	-0.01	STOP	R1-1	9.00	1	15	15	East	East	COUNTY LINE	IL Rt 90
Duncan	R35	0	STOP	R1-1	9.00	1	15	15	West	West	COUNTY LINE	IL Rt 90
Duncan	R35	0.16	CURVE RT LT	W1-2R	9.00	1	15	15	South	East	COUNTY LINE	IL Rt 90
Duncan	R35	0.58	NPZ	W14-3	3.90	1	15	15	North	East	COUNTY LINE	IL Rt 90
Duncan	R35	0.85	NPZ	W14-3	3.90	1	15	15	South	West	COUNTY LINE	IL Rt 90
Duncan	R35	0.88	NPZ	W14-3	3.90	0	0	0	North	East	COUNTY LINE	IL Rt 90
Duncan	R35	1	STOP	R1-1	9.00	1	15	15	East	East	COUNTY LINE	IL Rt 90
Duncan	R35	1.01	STOP	R1-1	9.00	1	15	15	West	West	COUNTY LINE	IL Rt 90
Duncan	R35	1.13	NPZ	W14-3	3.90	1	15	15	South	West	COUNTY LINE	IL Rt 90
Duncan	R35	1.17	NPZ	W14-3	3.90	1	15	15	North	East	COUNTY LINE	IL Rt 90
Duncan	R35	1.44	NPZ	W14-3	3.90	1	15	15	South	West	COUNTY LINE	IL Rt 90
Duncan	R35	1.71	NPZ	W14-3	3.90	1	15	15	North	East	COUNTY LINE	IL Rt 90
Duncan	R35	1.98	NPZ	W14-3	3.90	1	15	15	South	West	COUNTY LINE	IL Rt 90
Duncan	R35	2	STOP	R1-1	9.00	1	15	15	East	East	COUNTY LINE	IL Rt 90
Duncan	R35	2.01	STOP	R1-1	9.00	1	15	15	West	West	COUNTY LINE	IL Rt 90
Duncan	R35	2.07	NPZ	W14-3	3.90	1	15	15	North	East	COUNTY LINE	IL Rt 90
Duncan	R35	2.38	NPZ	W14-3	3.90	1	15	15	South	West	COUNTY LINE	IL Rt 90
Duncan	R35	2.71	NPZ	W14-3	3.90	1	15	15	North	East	COUNTY LINE	IL Rt 90
Duncan	R35	2.82	STOP AHEAD	W3-1	9.00	1	15	15	North	West	COUNTY LINE	IL Rt 90
Duncan	R35	2.98	NPZ	W14-3	3.90	1	15	15	South	West	COUNTY LINE	IL Rt 90
Kingston Mines	R36	0.1	SHARP RIGHT	W1-1R	9.00	1	15	15	South	East	Maple Ridge	US Rt 24
Kingston Mines	R36	0.1	10MPH	W13-1P-PC10	2.25	0	0	0	South	East	Maple Ridge	US Rt 24
Kingston Mines	R36	0.15	NPZ	W14-3	3.90	1	15	15	South	West	Maple Ridge	US Rt 24
Kingston Mines	R36	0.23	<--->	W1-7	8.00	1	15	15	West	East	Maple Ridge	US Rt 24
Kingston Mines	R36	0.25	NPZ	W14-3	3.90	1	15	15	North	East	Maple Ridge	US Rt 24
Kingston Mines	R36	0.44	RXR	W10-1	7.07	1	15	15	North	West	Maple Ridge	US Rt 24
Kingston Mines	R36	0.66	Rough Crossing	W10-15-PC	9.00	1	15	15	North	West	Maple Ridge	IL Rt 24
Kingston Mines	R36	0.66	10 MPH	W13-1P-PC10	2.25	0	0	0	North	West	Maple Ridge	IL Rt 24
Kingston Mines	R36	0.67	YIELD	R1-2	3.90	0	0	0	South	East	Maple Ridge	US Rt 24
Kingston Mines	R36	0.67	YIELD	R1-2	3.90	0	0	0	North	West	Maple Ridge	US Rt 24
Kingston Mines	R36	0.73	Rough Crossing	W10-15-PC	9.00	1	15	15	South	East	Maple Ridge	IL Rt 24
Kingston Mines	R36	0.73	10 MPH	W13-1P-PC10	2.25	0	0	0	South	East	Maple Ridge	IL Rt 24
Kingston Mines	R36	0.74	STOP	R1-1	9.00	1	15	15	West	West	Maple Ridge	US Rt 24
Kingston Mines	R36	0.74	<-->	W1-7	8.00	1	15	15	West	East	Maple Ridge	US Rt 24
Kingston Mines	R36	0.79	RXR	W10-1	7.07	1	15	15	South	East	Maple Ridge	US Rt 24
Kingston Mines	R36	0.85	25MPH	W13-1P-PC25	2.25	1	15	15	North	West	Maple Ridge	US Rt 24
Kingston Mines	R36	0.85	CURVE LEFT	W1-2L	9.00	1	15	15	North	West	Maple Ridge	US Rt 24
Kingston Mines	R36	1.02	STOP	R1-1	9.00	1	15	15	South	West	Maple Ridge	US Rt 24
Kingston Mines	R36	1.06	STOP	R1-1	9.00	1	15	15	West	South	Maple Ridge	US Rt 24
Kingston Mines	R36	1.17	SHARP RIGHT TURN	W1-1R	9.00	1	15	15	East	North	Maple Ridge	US Rt 24
Kingston Mines	R36	1.17	25MPH	W13-1P-PC25	2.25	0	0	0	East	North	Maple Ridge	US Rt 24
Kingston Mines	R36	1.21	NPZ	W14-3	3.90	1	15	15	West	South	Maple Ridge	US Rt 24
Kingston Mines	R36	1.31	NPZ	W14-3	3.90	1	15	15	West	North	Maple Ridge	US Rt 24
Kingston Mines	R36	1.31	25MPH	W13-1P-PC25	2.25	0	0	0	West	South	Maple Ridge	US Rt 24



Peoria County Highway Quantities

ROUTE NO.	SECTION	COUNTY	TOTAL SHEETS	SHEET NO.
Various	12-00178-00-SP	Peoria	156	57
FED. ROAD DIST. NO. 7		ILLINOIS PROJECT: HSIP-0143(059)		
CONTRACT NO. 89654				

Road Name	Route Number	Miles From Start	Existing Message	Proposed Code	Square Feet	Number of Posts	Post Length	Total Post Length	Direction Facing	Side of Road	Road Start Location	Road End Location
Kingston Mines	R36	1.31	SHARP RT TURN	W1-1R	9.00	1	15	15	West	South	Maple Ridge	US Rt 24
Kingston Mines	R36	1.51	STOP	R1-1	9.00	1	15	15	East	North	Maple Ridge	US Rt 24
Kingston Mines	R36	1.54	STOP	R1-1	9.00	1	15	15	North	East	Maple Ridge	US Rt 24
Kingston Mines	R36	1.64	SHARP LT TURN	W1-1L	9.00	1	15	15	South	East	Maple Ridge	US Rt 24
Kingston Mines	R36	1.64	25MPH	W13-1P-PC25	2.25	0	0	0	South	East	Maple Ridge	US Rt 24
Kingston Mines	R36	1.96	HIDDEN ENTRANCE	W16-I101-H	9.00	1	15	15	North	West	Maple Ridge	US Rt 24
Kingston Mines	R36	1.98	20MPH	W13-1P-PC20	2.25	0	0	0	North	West	Maple Ridge	US Rt 24
Kingston Mines	R36	1.98	TRUCK ON HILL SYM	W7-1	9.00	1	15	15	North	West	Maple Ridge	US Rt 24
Kingston Mines	R36	2.06	SCH BUS STP AHD	S3-1	9.00	1	15	15	South	East	Maple Ridge	US Rt 24
Harkers Corner	R39	0	STOP	R1-1	9.00	1	15	15	South	East	LANCASTER	MAPLE RIDGE
Harkers Corner	R39	0	Object Marker	OM2-2V	0.50	1	15	15	South	East	LANCASTER	MAPLE RIDGE
Harkers Corner	R39	0	Object Marker	OM2-2V	0.50	1	15	15	North	West	LANCASTER	MAPLE RIDGE
Harkers Corner	R39	0.16	STOP AHEAD	W3-1	9.00	1	15	15	South	East	LANCASTER	MAPLE RIDGE
Harkers Corner	R39	1.24	STOP	R1-1	9.00	1	15	15	East	East	LANCASTER	MAPLE RIDGE
Harkers Corner	R39	1.24	<-->	W1-7	8.00	1	15	15	East	West	LANCASTER	MAPLE RIDGE
Harkers Corner	R39	1.49	<--->	W1-7	8.00	1	15	15	West	East	LANCASTER	MAPLE RIDGE
Harkers Corner	R39	2.28	NPZ	W14-3	3.90	1	15	15	North	East	LANCASTER	MAPLE RIDGE
Princeville Jubil	R40A	0.02	STOP	R1-1	9.00	1	15	15	East	East	IL Rt 90	US Rt 150
Princeville Jubil	R40A	0.03	STOP	R1-1	9.00	1	15	15	West	West	IL Rt 90	US Rt 150
Princeville Jubil	R40A	0.03	SL 25	R2-1-PC25	5.00	1	15	15	North	West	IL Rt 90	US Rt 150
Princeville Jubil	R40A	0.08	STOP AHEAD	W3-1	9.00	1	15	15	South	East	IL Rt 90	US Rt 150
Princeville Jubil	R40A	0.15	SL 25	R2-1-PC25	5.00	1	15	15	North	West	IL Rt 90	US Rt 150
Princeville Jubil	R40A	0.15	SL 25	R2-1-PC25	5.00	1	15	15	South	East	IL Rt 90	US Rt 150
Princeville Jubil	R40A	0.16	STOP	R1-1	9.00	1	15	15	West	West	IL Rt 90	US Rt 150
Princeville Jubil	R40A	0.24	SL 25	R2-1-PC25	5.00	1	15	15	South	East	IL Rt 90	US Rt 150
Princeville Jubil	R40A	0.25	STOP	R1-1	9.00	1	15	15	East	East	IL Rt 90	US Rt 150
Princeville Jubil	R40A	0.26	NPZ	W14-3	3.90	1	15	15	North	East	IL Rt 90	US Rt 150
Princeville Jubil	R40A	0.27	SL 30	R2-1-PC30	5.00	1	15	15	North	West	IL Rt 90	US Rt 150
Princeville Jubil	R40A	0.3	SL 25	R2-1-PC25	5.00	1	15	15	South	East	IL Rt 90	US Rt 150
Princeville Jubil	R40A	0.4	SCHOOL BUS STOP AH.	S3-1	9.00	1	15	15	North	West	IL Rt 90	US Rt 150
Princeville Jubil	R40A	0.5	SL 55	R2-1-PC55	5.00	1	15	15	North	West	IL Rt 90	US Rt 150
Princeville Jubil	R40A	0.5	SL 30	R2-1-PC30	5.00	0	0	0	South	East	IL Rt 90	US Rt 150
Princeville Jubil	R40A	0.63	30MPH	W3-5-PC30	9.00	0	0	0	South	East	IL Rt 90	US Rt 150
Princeville Jubil	R40A	0.81	NPZ	W14-3	3.90	1	15	15	South	West	IL Rt 90	US Rt 150
Princeville Jubil	R40A	0.87	NPZ	W14-3	3.90	1	15	15	North	East	IL Rt 90	US Rt 150
Princeville Jubil	R40A	0.92	45 MPH	W13-1P-PC45	2.25	0	0	0	North	West	IL Rt 90	US Rt 150
Princeville Jubil	R40A	0.92	CURVE RT LT	W1-4R	9.00	1	15	15	North	West	IL Rt 90	US Rt 150
Princeville Jubil	R40A	1.09	STOP	R1-1	9.00	1	15	15	North	East	IL Rt 90	US Rt 150
Princeville Jubil	R40A	1.24	STOP	R1-1	9.00	1	15	15	South	West	IL Rt 90	US Rt 150
Princeville Jubil	R40A	1.3	STOP	R1-1	9.00	1	15	15	West	West	IL Rt 90	US Rt 150
Princeville Jubil	R40A	1.53	CURVE RT SYM	W1-2R	9.00	1	15	15	South	East	IL Rt 90	US Rt 150
Princeville Jubil	R40A	1.53	45MPH	W13-1P-PC45	2.25	0	0	0	South	East	IL Rt 90	US Rt 150
Princeville Jubil	R40A	1.53	NPZ	W14-3	3.90	1	15	15	South	West	IL Rt 90	US Rt 150
Princeville Jubil	R40A	2.27	STOP	R1-1	9.00	1	15	15	West	West	IL Rt 90	US Rt 150
Princeville Jubil	R40A	3.58	NPZ	W14-3	3.90	1	15	15	North	East	IL Rt 90	US Rt 150
Princeville Jubil	R40A	3.64	CROSSROAD SYM	W2-1	9.00	1	15	15	North	West	IL Rt 90	US Rt 150
Princeville Jubil	R40A	3.92	CROSS RD SYM	W2-1	9.00	1	15	15	South	East	IL Rt 90	US Rt 150
Princeville Jubil	R40A	4.52	NPZ	W14-3	3.90	1	15	15	South	West	IL Rt 90	US Rt 150
Princeville Jub	R40A	4.79	Dead End	W14-1	9.00	0	0	0	East	West	IL Rt 90	US Rt 150
Princeville Jubil	R40A	4.8	STOP	R1-1	9.00	1	15	15	West	West	IL Rt 90	US Rt 150
Princeville Jubil	R40A	5.05	NPZ	W14-3	3.90	1	15	15	North	East	IL Rt 90	US Rt 150

Peoria County Highway Quantities

ROUTE NO.	SECTION	COUNTY	TOTAL SHEETS	SHEET NO.
Various	12-00178-00-SP	Peoria	156	58
FED. ROAD DIST. NO. 7		ILLINOIS	PROJECT: HSIP-0143(059)	
CONTRACT NO. 89654				

Road Name	Route Number	Miles From Start	Existing Message	Proposed Code	Square Feet	Number of Posts	Post Length	Total Post Length	Direction Facing	Side of Road	Road Start Location	Road End Location
Princeville Jubil	R40A	5.15	CROSSROAD SYM	W2-1	9.00	1	15	15	North	West	IL Rt 90	US Rt 150
Princeville Jubil	R40A	5.19	SCHOOL BUS STOP AHEAD	S3-1	9.00	1	15	15	North	West	IL Rt 90	US Rt 150
Princeville Jubil	R40A	5.31	STOP	R1-1	9.00	1	15	15	East	East	IL Rt 90	US Rt 150
Princeville Jubil	R40A	5.32	STOP	R1-1	9.00	1	15	15	West	West	IL Rt 90	US Rt 150
Princeville Jubil	R40A	5.32	X-road Sym	W2-1	9.00	1	15	15	North	East	IL Rt 90	US Rt 150
Princeville Jubil	R40A	5.4	NPZ	W14-3	3.90	1	15	15	South	West	IL Rt 90	US Rt 150
Princeville Jubil	R40A	5.47	CROSS ROAD SYM	W2-1	9.00	1	15	15	South	East	IL Rt 90	US Rt 150
Princeville Jubil	R40A	5.77	NPZ	W14-3	3.90	1	15	15	North	East	IL Rt 90	US Rt 150
Princeville Jubil	R40A	5.99	NPZ	W14-3	3.90	1	15	15	South	West	IL Rt 90	US Rt 150
Princeville Jubil	R40A	6.06	NPZ	W14-3	3.90	1	15	15	North	East	IL Rt 90	US Rt 150
Princeville Jubil	R40A	6.07	STOP	R1-1	9.00	1	15	15	West	West	IL Rt 90	US Rt 150
Princeville Jubil	R40A	6.19	CROSSROAD SYM	W2-1	9.00	1	15	15	North	West	IL Rt 90	US Rt 150
Princeville Jubil	R40A	6.31	STOP	R1-1	9.00	1	15	15	East	East	IL Rt 90	US Rt 150
Princeville Jubil	R40A	6.33	NPZ	W14-3	3.90	0	0	0	South	West	IL Rt 90	US Rt 150
Princeville Jubil	R40A	6.33	NPZ	W14-3	3.90	1	15	15	North	East	IL Rt 90	US Rt 150
Princeville Jubil	R40A	6.45	CROSS ROAD SYM	W2-1	9.00	1	15	15	South	East	IL Rt 90	US Rt 150
Princeville Jubil	R40A	6.61	NPZ	W14-3	3.90	1	15	15	South	West	IL Rt 90	US Rt 150
Princeville Jubil	R40A	7.24	50 MPH	R2-1-PC50	5.00	0	0	0	North	West	IL Rt 90	US Rt 150
Princeville Jubil	R40A	7.34	SL 55	R2-1-PC55	5.00	1	15	15	South	East	IL Rt 90	US Rt 150
Princeville Jubil	R40A	7.34	SL 50	R2-1-PC50	5.00	1	15	15	North	West	IL Rt 90	US Rt 150
Princeville Jubil	R40A	7.37	CURVE LT RT SYM	W1-4L	9.00	1	15	15	North	West	IL Rt 90	US Rt 150
Princeville Jubil	R40A	7.46	NPZ	W14-3	3.90	1	15	15	North	West	IL Rt 90	US Rt 150
Princeville Jubil	R40A	7.48	STOP	R1-1	9.00	1	15	15	West	West	IL Rt 90	US Rt 150
Princeville Jubil	R40A	7.5	SCHOOL BUS STOP AHEAD	S3-1	9.00	1	15	15	North	West	IL Rt 90	US Rt 150
Princeville Jubil	R40A	7.67	STOP	R1-1	9.00	1	15	15	West	West	IL Rt 90	US Rt 150
Princeville Jubil	R40A	7.79	SL 50	R2-1-PC50	5.00	1	15	15	South	East	IL Rt 90	US Rt 150
Princeville Jubil	R40A	7.82	CURVE RT LT SYM	W1-4R	9.00	1	15	15	North	West	IL Rt 90	US Rt 150
Princeville Jubil	R40A	7.84	STOP	R1-1	9.00	1	15	15	West	West	IL Rt 90	US Rt 150
Princeville Jubil	R40A	7.87	SL 50	R2-1-PC50	5.00	1	15	15	North	West	IL Rt 90	US Rt 150
Princeville Jubil	R40A	7.9	CURVE LT RT SYM	W1-4L	9.00	1	15	15	South	East	IL Rt 90	US Rt 150
Princeville Jubil	R40A	8.05	STOP	R1-1	9.00	1	15	15	West	West	IL Rt 90	US Rt 150
Princeville Jubil	R40A	8.14	SCHOOL BUS STOP AHEAD	S3-1	9.00	1	15	15	South	East	IL Rt 90	US Rt 150
Princeville Jubil	R40A	8.2	CURVE RT LT SYM	W1-4R	9.00	1	15	15	South	East	IL Rt 90	US Rt 150
Princeville Jubil	R40A	8.23	NPZ	W14-3	3.90	1	15	15	South	West	IL Rt 90	US Rt 150
Princeville Jubil	R40A	8.35	STOP	R1-1	9.00	1	15	15	West	West	IL Rt 90	US Rt 150
Princeville Jubil	R40A	8.36	SL 55	R2-1-PC55	5.00	1	15	15	North	West	IL Rt 90	US Rt 150
Princeville Jubil	R40A	8.37	SL 50	R2-1-PC50	5.00	1	15	15	South	East	IL Rt 90	US Rt 150
Princeville Jubil	R40A	8.61	NPZ	W14-3	3.90	1	15	15	North	East	IL Rt 90	US Rt 150
Princeville Jubil	R40A	9.38	NPZ	W14-3	3.90	1	15	15	South	West	IL Rt 90	US Rt 150
Princeville Jubil	R40A	9.42	CURVE LT RT SYM	W1-4L	9.00	1	15	15	South	East	IL Rt 90	US Rt 150
Princeville Jubil	R40A	9.72	NPZ	W14-3	3.90	1	15	15	North	East	IL Rt 90	US Rt 150
Princeville Jubil	R40A	9.85	STOP AHEAD	W3-1	9.00	1	15	15	North	West	IL Rt 90	US Rt 150
Princeville Jubil	R40A	9.99	NPZ	W14-3	3.90	1	15	15	South	West	IL Rt 90	US Rt 150
Kickapoo Edwards	R40B	0.01	CLASS II TRUCK RT	R5-I102	4.00	1	15	15	North	West	US Rt 150	IL Rt 8
Kickapoo Edwards	R40B	0.02	35 M.P.H.	R2-1-PC35	5.00	1	15	15	North	West	US Rt 150	IL Rt 8
Kickapoo Edwards	R40B	0.03	SCHOOL X WALK AHEAD	S1-1	9.00	1	15	15	North	West	US Rt 150	IL Rt 8
Kickapoo Edwards	R40B	0.04	STOP AHEAD SYM	W3-1	9.00	1	15	15	South	East	US Rt 150	IL Rt 8
Kickapoo Edwards	R40B	0.04	School X walk SYM	S1-1	9.00	1	15	15	North	West	US Rt 150	IL Rt 8
Kickapoo Edwards	R40B	0.04	STOP	R1-1	9.00	1	15	15	East	East	US Rt 150	IL Rt 8
Kickapoo Edwards	R40B	0.05	SCHOOL X WALK	S1-1	9.00	1	15	15	South	East	US Rt 150	IL Rt 8
Kickapoo Edwards	R40B	0.12	45 MPH	R2-1-PC45	5.00	1	15	15	North	West	US Rt 150	IL Rt 8

Peoria County Highway Quantities

ROUTE NO.	SECTION	COUNTY	TOTAL SHEETS	SHEET NO.
Various	12-00178-00-SP	Peoria	156	59
FED. ROAD DIST. NO. 7		ILLINOIS	PROJECT: HSIP-0143(059)	
CONTRACT NO. 89654				

Road Name	Route Number	Miles From Start	Existing Message	Proposed Code	Square Feet	Number of Posts	Post Length	Total Post Length	Direction Facing	Side of Road	Road Start Location	Road End Location
Kickapoo Edwards	R40B	0.12	35 MPH	R2-1-PC35	5.00	1	15	15	South	East	US Rt 150	IL Rt 8
Kickapoo Edwards	R40B	0.12	SCHOOL X WALK AHEAD	S1-1	9.00	1	15	15	South	East	US Rt 150	IL Rt 8
Kickapoo Edwards	R40B	0.21	45 MPH	R2-1-PC45	5.00	1	15	15	North	West	US Rt 150	IL Rt 8
Kickapoo Edwards	R40B	0.22	35 MPH	R2-1-PC35	5.00	0	0	0	South	East	US Rt 150	IL Rt 8
Kickapoo Edwards	R40B	0.56	45 MPH	R2-1-PC45	5.00	1	15	15	North	West	US Rt 150	IL Rt 8
Kickapoo Edwards	R40B	0.56	No Passing Zone	W14-3	3.90	1	15	15	North	East	US Rt 150	IL Rt 8
Kickapoo Edwards	R40B	0.56	45 MPH	R2-1-PC45	5.00	0	0	0	South	East	US Rt 150	IL Rt 8
Kickapoo Edwards	R40B	0.75	45 MPH	R2-1-PC45	5.00	1	15	15	North	West	US Rt 150	IL Rt 8
Kickapoo Edwards	R40B	0.85	45 MPH	R2-1-PC45	5.00	1	15	15	South	East	US Rt 150	IL Rt 8
Kickapoo Edwards	R40B	0.9	Class 2 Truck Route	R5-I102	4.00	1	15	15	South	East	US Rt 150	IL Rt 8
Kickapoo Edwards	R40B	1.1	NO CLASS I II III TRUCK A	R5-2-PC	6.00	1	15	15	North	West	US Rt 150	IL Rt 8
Kickapoo Edwards	R40B	1.1	STOP	R1-1	9.00	1	15	15	West	West	US Rt 150	IL Rt 8
Kickapoo Edwards	R40B	1.2	45 MPH	R2-1-PC45	5.00	1	15	15	North	West	US Rt 150	IL Rt 8
Kickapoo Edwards	R40B	1.2	45 MPH	R2-1-PC45	5.00	1	15	15	South	East	US Rt 150	IL Rt 8
Kickapoo Edwards	R40B	1.35	School Bus Stop Ahead sym	S3-1	9.00	1	15	15	North	West	US Rt 150	IL Rt 8
Kickapoo Edwards	R40B	1.45	50MPH	R2-1-PC50	5.00	1	15	15	South	East	US Rt 150	IL Rt 8
Kickapoo Edwards	R40B	1.45	No Passing Zone	W14-3	3.90	0	0	0	North	East	US Rt 150	IL Rt 8
Kickapoo Edwards	R40B	1.45	45 MPH	R2-1-PC45	5.00	1	15	15	North	West	US Rt 150	IL Rt 8
Kickapoo Edwards	R40B	1.67	STOP	R1-1	9.00	1	15	15	East	East	US Rt 150	IL Rt 8
Kickapoo Edwards	R40B	1.68	No Passing Zone	W14-3	3.90	1	15	15	North	East	US Rt 150	IL Rt 8
Kickapoo Edwards	R40B	1.89	50 MPH	R2-1-PC50	5.00	1	15	15	North	West	US Rt 150	IL Rt 8
Kickapoo Edwards	R40B	1.89	50 MPH	R2-1-PC50	5.00	1	15	15	South	East	US Rt 150	IL Rt 8
Kickapoo Edwards	R40B	1.9	School Bus Stop Ahead	S3-1	9.00	1	15	15	South	East	US Rt 150	IL Rt 8
Kickapoo Edwards	R40B	1.98	Curve Right	W1-2R	9.00	1	15	15	South	East	US Rt 150	IL Rt 8
Kickapoo Edwards	R40B	1.98	45 MPH	W13-1P-PC45	2.25	0	0	0	South	East	US Rt 150	IL Rt 8
Kickapoo Edwards	R40B	2.21	Curve Left	W1-2L	9.00	1	15	15	South	East	US Rt 150	IL Rt 8
Kickapoo Edwards	R40B	2.21	45 MPH	W13-1P-PC45	2.25	0	0	0	South	East	US Rt 150	IL Rt 8
Kickapoo Edwards	R40B	2.21	Curve Left	W1-2L	9.00	1	15	15	North	West	US Rt 150	IL Rt 8
Kickapoo Edwards	R40B	2.21	45 MPH	W13-1P-PC45	2.25	0	0	0	North	West	US Rt 150	IL Rt 8
Kickapoo Edwards	R40B	2.45	Curve Right	W1-2R	9.00	1	15	15	South	East	US Rt 150	IL Rt 8
Kickapoo Edwards	R40B	2.45	45 MPH	W13-1P-PC45	2.25	0	0	0	North	West	US Rt 150	IL Rt 8
Kickapoo Edwards	R40B	2.9	R x R	W10-1	7.07	1	15	15	North	West	US Rt 150	IL Rt 8
Kickapoo Edwards	R40B	3.1	50 MPH	R2-1-PC50	5.00	1	15	15	South	East	US Rt 150	IL Rt 8
Kickapoo Edward	R40B	3.14	Stop Ahead	W3-1	9.00	1	15	15	North	West	US Rt 150	IL Rt 8
Kickapoo Edwards	R40B	3.15	No class I II III truck	R5-2-PC	6.00	1	15	15	South	East	US Rt 150	IL Rt 8
Kickapoo Edwards	R40B	3.22	R X R	W10-1	7.07	1	15	15	South	East	US Rt 150	IL Rt 8
Taylor	R40C	0.06	CLASS II TRUCKS ONLY	R5-I102	4.00	1	15	15	North	West	IL Rt 8	IL Rt 116
Taylor	R40C	0.07	//	OM3-R	3.00	1	15	15	North	West	IL Rt 8	IL Rt 116
Taylor	R40C	0.08	//	OM3-R	3.00	1	15	15	South	East	IL Rt 8	IL Rt 116
Taylor	R40C	0.08	KEEP RIGHT	R4-7	5.00	1	15	15	North	East	IL Rt 8	IL Rt 116
Taylor	R40C	0.19	STOP AHEAD	W3-1	9.00	1	15	15	North	East	IL Rt 8	IL Rt 116
Taylor	R40C	0.21	DIVIVED HWY	W6-1	9.00	1	15	15	North	East	IL Rt 8	IL Rt 116
Taylor	R40C	0.28	NPZ	W14-3	3.90	1	15	15	South	East	IL Rt 8	IL Rt 116
Taylor	R40C	1.31	NPZ	W14-3	3.90	1	15	15	North	East	IL Rt 8	IL Rt 116
Taylor	R40C	1.4	SCHCOL BUS STOP AHEAD	S3-1	9.00	1	15	15	North	West	IL Rt 8	IL Rt 116
Taylor	R40C	1.5	SCHOOL BUS STOP AHEAD	S3-1	9.00	1	15	15	South	East	IL Rt 8	IL Rt 116
Taylor	R40C	1.6	NPZ	W14-3	3.90	1	15	15	South	West	IL Rt 8	IL Rt 116
Taylor	R40C	1.71	NPZ	W14-3	3.90	1	15	15	South	East	IL Rt 8	IL Rt 116
Taylor	R40C	2.05	NPZ	W14-3	3.90	1	15	15	South	West	IL Rt 8	IL Rt 116
Taylor	R40C	2.05	NPZ	W14-3	3.90	1	15	15	North	East	IL Rt 8	IL Rt 116
Taylor	R40C	2.62	NPZ	W14-3	3.90	1	15	15	North	East	IL Rt 8	IL Rt 116

Peoria County Highway Quantities

ROUTE NO.	SECTION	COUNTY	TOTAL SHEETS	SHEET NO.
Various	12-00178-00-SP	Peoria	156	60
FED. ROAD DIST. NO. 7		ILLINOIS	PROJECT: HSIP-0143(059)	
CONTRACT NO. 89654				

Road Name	Route Number	Miles From Start	Existing Message	Proposed Code	Square Feet	Number of Posts	Post Length	Total Post Length	Direction Facing	Side of Road	Road Start Location	Road End Location
Taylor	R40C	2.63	NPZ	W14-3	3.90	1	15	15	North	East	IL Rt 8	IL Rt 116
Taylor	R40C	2.9	NPZ	W14-3	3.90	1	15	15	South	West	IL Rt 8	IL Rt 116
Taylor	R40C	3.3	STOP AHEAD	W3-1	9.00	1	15	15	North	West	IL Rt 8	IL Rt 116
Taylor	R40C	3.51	CLASS II TRUCK ROUTE	R5-I102	4.00	1	15	15	South	East	IL Rt 8	IL Rt 116
Cameron Lane	R40D	0.17	STOP AHEAD	W3-1	9.00	1	15	15	South	East	IL Rt 116	US Rt 24
Cameron Lane	R40D	0.6	\\	OM3-L	3.00	0	0	0	North	West	IL Rt 116	US Rt 24
Cameron Lane	R40D	0.6	//	OM3-R	3.00	1	15	15	South	West	IL Rt 116	US Rt 24
Cameron Lane	R40D	0.99	NPZ	W14-3	3.90	1	15	15	North	East	IL Rt 116	US Rt 24
Cameron Lane	R40D	1.15	Middle Rd	W16-8P	2.00	0	0	0	North	West	IL Rt 116	US Rt 24
Cameron Lane	R40D	1.15	-	W2-2	9.00	1	15	15	North	West	IL Rt 116	US Rt 24
Cameron Lane	R40D	1.19	<--->	W1-7	8.00	1	15	15	East	West	IL Rt 116	US Rt 24
Cameron Lane	R40D	1.25	Middle Rd	W16-8P	2.00	0	0	0	South	East	IL Rt 116	US Rt 24
Cameron Lane	R40D	1.25	-	W2-2	9.00	1	15	15	South	East	IL Rt 116	US Rt 24
Cameron Lane	R40D	1.65	NPZ	W14-3	3.90	1	15	15	South	West	IL Rt 116	US Rt 24
Cameron Lane	R40D	1.75	45 MPH	W3-5-PC45	9.00	0	0	0	North	West	IL Rt 116	US Rt 24
Cameron Lane	R40D	1.79	45 MPH	R2-1-PC45	5.00	1	15	15	North	West	IL Rt 116	US Rt 24
Cameron Lane	R40D	1.79	55 MPH	R2-1-PC55	5.00	1	15	15	South	East	IL Rt 116	US Rt 24
Cameron Lane	R40D	2.12	45 MPH	R2-1-PC45	5.00	1	15	15	North	West	IL Rt 116	US Rt 24
Cameron Lane	R40D	2.12	45 MPH	R2-1-PC45	5.00	1	15	15	South	East	IL Rt 116	US Rt 24
Cameron Lane	R40D	2.29	STOP AHEAD	W3-1	9.00	1	15	15	North	West	IL Rt 116	US Rt 24
Cameron Lane	R40D	2.33	45 MPH	R2-1-PC45	5.00	1	15	15	North	West	IL Rt 116	US Rt 24
Cameron Lane	R40D	2.33	45 MPH	R2-1-PC45	5.00	1	15	15	South	East	IL Rt 116	US Rt 24
Cameron Lane	R40D	2.43	STOP	R1-1	9.00	1	15	15	North	West	IL Rt 116	US Rt 24
Cameron Lane	R40D	2.43	4 WAY	R1-3P	0.75	0	0	0	North	West	IL Rt 116	US Rt 24
Cameron Lane	R40D	2.43	STOP	R1-1	9.00	1	15	15	North	East	IL Rt 116	US Rt 24
Cameron Lane	R40D	2.43	4 WAY	R1-3P	0.75	0	0	0	North	East	IL Rt 116	US Rt 24
Cameron Lane	R40D	2.45	4 WAY	R1-3P	0.75	0	0	0	South	East	IL Rt 116	US Rt 24
Cameron Lane	R40D	2.45	STOP	R1-1	9.00	1	15	15	South	East	IL Rt 116	US Rt 24
Cameron Lane	R40D	2.45	4 WAY	R1-3P	0.75	0	0	0	South	West	IL Rt 116	US Rt 24
Cameron Lane	R40D	2.45	STOP	R1-1	9.00	1	15	15	South	West	IL Rt 116	US Rt 24
Cameron Lane	R40D	2.47	CURVE LT RT SYM	W1-4L	9.00	1	15	15	North	West	IL Rt 116	US Rt 24
Cameron Lane	R40D	2.47	NPZ	W14-3	3.90	1	15	15	North	East	IL Rt 116	US Rt 24
Cameron Lane	R40D	2.58	45 MPH	R2-1-PC45	5.00	1	15	15	South	East	IL Rt 116	US Rt 24
Cameron Lane	R40D	2.58	55 MPH	R2-1-PC55	5.00	1	15	15	North	West	IL Rt 116	US Rt 24
Cameron Lane	R40D	2.6	STOP AHEAD	W3-1	9.00	1	15	15	South	East	IL Rt 116	US Rt 24
Cameron Lane	R40D	2.67	45 MPH	W3-5-PC45	9.00	0	0	0	South	East	IL Rt 116	US Rt 24
Cameron Lane	R40D	2.97	-->	W1-6	8.00	2	15	30	North	East	IL Rt 116	US Rt 24
Cameron Lane	R40D	3.17	NPZ	W14-3	3.90	1	15	15	South	West	IL Rt 116	US Rt 24
Cameron Lane	R40D	3.17	CURVE LT RT SYM	W1-4L	9.00	1	15	15	South	East	IL Rt 116	US Rt 24
Cameron Lane	R40D	3.4	CURVE LT RT SYM	W1-4L	9.00	1	15	15	North	West	IL Rt 116	US Rt 24
Cameron Lane	R40D	3.4	NPZ	W14-3	3.90	1	15	15	North	East	IL Rt 116	US Rt 24
Cameron Lane	R40D	3.6	STOP	R1-1	9.00	1	15	15	South	West	IL Rt 116	US Rt 24
Cameron Lane	R40D	3.74	2 SIDEROADS	W2-7R	9.00	1	15	15	North	West	IL Rt 116	US Rt 24
Cameron Lane	R40D	3.81	STOP	R1-1	9.00	1	15	15	West	West	IL Rt 116	US Rt 24
Cameron Lane	R40D	3.9	STOP	R1-1	9.00	1	15	15	East	East	IL Rt 116	US Rt 24
Cameron Lane	R40D	4.1	SIDEROAD SYM	W2-2	9.00	1	15	15	South	East	IL Rt 116	US Rt 24
Cameron Lane	R40D	4.3	NPZ	W14-3	3.90	1	15	15	South	West	IL Rt 116	US Rt 24
Cameron Lane	R40D	4.3	CURVE LT RT SYM	W1-4L	9.00	1	15	15	South	East	IL Rt 116	US Rt 24
Cameron Lane	R40D	4.5	STOP	R1-1	9.00	1	15	15	East	East	IL Rt 116	US Rt 24
Cameron Lane	R40D	4.7	STOP AHEAD	W3-1	9.00	1	15	15	North	West	IL Rt 116	US Rt 24
Cameron Lane	R40D	4.85	STOP	R1-1	9.00	1	15	15	South	West	IL Rt 116	US Rt 24

Peoria County Highway Quantities

ROUTE NO.	SECTION	COUNTY	TOTAL SHEETS	SHEET NO.
Various	12-00178-00-SP	Peoria	156	61
FED. ROAD DIST. NO. 7		ILLINOIS	PROJECT: HSIP-0143(059)	
CONTRACT NO. 89654				

Road Name	Route Number	Miles From Start	Existing Message	Proposed Code	Square Feet	Number of Posts	Post Length	Total Post Length	Direction Facing	Side of Road	Road Start Location	Road End Location
Cameron Lane	R40D	4.85	4 WAY	R1-3P	0.75	0	0	0	South	West	IL Rt 116	US Rt 24
Cameron Lane	R40D	4.85	STOP	R1-1	9.00	1	15	15	South	East	IL Rt 116	US Rt 24
Cameron Lane	R40D	4.85	4 WAY	R1-3P	0.75	0	0	0	South	East	IL Rt 116	US Rt 24
Cameron Lane	R40D	4.85	4 WAY	R1-3P	0.75	0	0	0	South	West	IL Rt 116	US Rt 24
Cameron Lane	R40D	4.85	STOP	R1-1	9.00	1	15	15	South	West	IL Rt 116	US Rt 24
Cameron Lane	R40D	4.85	STOP	R1-1	9.00	1	15	15	South	East	IL Rt 116	US Rt 24
Cameron Lane	R40D	4.85	4 WAY	R1-3P	0.75	0	0	0	East	South	IL Rt 116	US Rt 24
Cameron Lane	R40D	4.96	STOP AHD	W3-1	9.00	1	15	15	South	East	IL Rt 116	US Rt 24
Cameron Lane	R40D	5.3	STOP	R1-1	9.00	1	15	15	East	East	IL Rt 116	US Rt 24
Cameron Lane	R40D	5.82	STOP	R1-1	9.00	1	15	15	East	East	IL Rt 116	US Rt 24
Cameron Lane	R40D	5.82	STOP	R1-1	9.00	1	15	15	West	West	IL Rt 116	US Rt 24
Cameron Lane	R40D	5.9	CURVE LEFT SYM	W1-2L	9.00	1	15	15	North	West	IL Rt 116	US Rt 24
Cameron Lane	R40D	6	STOP	R1-1	9.00	1	15	15	East	East	IL Rt 116	US Rt 24
Cameron Lane	R40D	6	NPZ	W14-3	3.90	1	15	15	North	East	IL Rt 116	US Rt 24
Cameron Lane	R40D	6.01	STOP	R1-1	9.00	1	15	15	West	West	IL Rt 116	US Rt 24
Cameron Lane	R40D	6.08	NPZ	W14-3	3.90	1	15	15	North	East	IL Rt 116	US Rt 24
Cameron Lane	R40D	6.1	STOP	R1-1	9.00	1	15	15	West	West	IL Rt 116	US Rt 24
Cameron Lane	R40D	6.1	STOP	R1-1	9.00	1	15	15	West	West	IL Rt 116	US Rt 24
Cameron Lane	R40D	6.12	STOP	R1-1	9.00	1	15	15	West	West	IL Rt 116	US Rt 24
Cameron Lane	R40D	6.21	STOP	R1-1	9.00	1	15	15	West	West	IL Rt 116	US Rt 24
Cameron Lane	R40D	6.3	NPZ	W14-3	3.90	1	15	15	South	West	IL Rt 116	US Rt 24
Cameron Lane	R40D	6.38	CURVE RIGHT SYM	W1-2R	9.00	1	15	15	South	East	IL Rt 116	US Rt 24
Cameron Lane	R40D	6.51	NPZ	W14-3	3.90	1	15	15	North	East	IL Rt 116	US Rt 24
Cameron Lane	R40D	6.77	NPZ	W14-3	3.90	1	15	15	South	West	IL Rt 116	US Rt 24
Cameron Lane	R40D	6.82	STOP	R1-1	9.00	1	15	15	West	West	IL Rt 116	US Rt 24
Cameron Lane	R40D	6.82	<-->	W1-7	8.00	1	15	15	West	East	IL Rt 116	US Rt 24
Cameron Lane	R40D	6.9	STOP	R1-1	9.00	1	15	15	West	West	IL Rt 116	US Rt 24
Cameron Lane	R40D	6.9	<-->	W1-7	8.00	1	15	15	West	East	IL Rt 116	US Rt 24
Cameron Lane	R40D	6.95	NPZ	W14-3	3.90	1	15	15	North	East	IL Rt 116	US Rt 24
Cameron Lane	R40D	7.12	STOP	R1-1	9.00	1	15	15	East	East	IL Rt 116	US Rt 24
Cameron Lane	R40D	7.16	STOP	R1-1	9.00	1	15	15	West	West	IL Rt 116	US Rt 24
Cameron Lane	R40D	7.43	NPZ	W14-3	3.90	1	15	15	South	West	IL Rt 116	US Rt 24
Cameron Lane	R40D	7.72	NPZ	W14-3	3.90	1	15	15	North	East	IL Rt 116	US Rt 24
Cameron Lane	R40D	7.78	CURVE RIGHT SYM	W1-2R	9.00	1	15	15	North	West	IL Rt 116	US Rt 24
Cameron Lane	R40D	7.99	NPZ	W14-3	3.90	1	15	15	South	West	IL Rt 116	US Rt 24
Cameron Lane	R40D	7.99	CURVE LEFT SYM	W1-2L	9.00	1	15	15	South	East	IL Rt 116	US Rt 24
Cameron Lane	R40D	8.06	STOP AHD	W3-1	9.00	1	15	15	North	West	IL Rt 116	US Rt 24
Cameron Lane	R40D	8.17	KEEP RIGHT SYM	R4-7	5.00	0	0	0	North	Center	IL Rt 116	US Rt 24
Feucht	R44	0	STOP	R1-1	9.00	1	15	15	South	East	STREITMATTER	IL Rt 90
Feucht	R44	0.17	STOP AHEAD	W3-1	9.00	1	15	15	South	East	STREITMATTER	IL Rt 90
Feucht	R44	0.5	NPZ	W14-3	3.90	1	15	15	South	West	STREITMATTER	IL Rt 90
Feucht	R44	1.01	STOP	R1-1	9.00	1	15	15	East	East	STREITMATTER	IL Rt 90
Feucht	R44	1.01	STOP	R1-1	9.00	1	15	15	East	East	STREITMATTER	IL Rt 90
Feucht	R44	1.88	STOP AHEAD	W3-1	9.00	1	15	15	North	West	STREITMATTER	IL Rt 90
Norwood Park	R46A	0	STOP	R1-1	9.00	1	15	15	South	East	Lamoine	Farmington Rd
Norwood Park	R46A	0	4 WAY	R1-3P	0.75	0	0	0	South	East	Lamoine	Farmington Rd
Norwood Park	R46A	0	STOP	R1-1	9.00	1	15	15	East	East	Lamoine	Farmington Rd
Norwood Park	R46A	0	STOP	R1-1	9.00	1	15	15	North	West	Lamoine	Farmington Rd
Norwood Park	R46A	0	STOP AT LINE	R10-I100	3.00	0	0	0	North	West	Lamoine	Farmington Rd
Norwood Park	R46A	0	STOP	R1-1	9.00	1	15	15	West	West	Lamoine	Farmington Rd
Norwood Park	R46A	0.05	S.L 35	R2-1-PC35	5.00	1	15	15	North	West	Lamoine	Farmington Rd

Peoria County Highway Quantities

ROUTE NO.	SECTION	COUNTY	TOTAL SHEETS	SHEET NO.
Various	12-00178-00-SP	Peoria	156	62
FED. ROAD DIST. NO. 7		ILLINOIS	PROJECT: HSIP-0143(059)	
CONTRACT NO. 89654				

Road Name	Route Number	Miles From Start	Existing Message	Proposed Code	Square Feet	Number of Posts	Post Length	Total Post Length	Direction Facing	Side of Road	Road Start Location	Road End Location
Norwood Park	R46A	0.06	25 MPH	W3-5-PC25	9.00	0	0	0	South	East	Lamoine	Farmington Rd
Norwood Park	R46A	0.12	STOP AHEAD	W3-1	9.00	1	15	15	South	East	Lamoine	Farmington Rd
Norwood Park	R46A	0.26	SL 35	R2-1-PC35	5.00	1	15	15	North	West	Lamoine	Farmington Rd
Norwood Park	R46A	0.38	STOP AHEAD	W3-1	9.00	1	15	15	North	West	Lamoine	Farmington Rd
Norwood Park	R46A	0.42	SL 35	R2-1-PC35	5.00	1	15	15	South	East	Lamoine	Farmington Rd
Maxwell	R46B	0.74	CLASS II TRUCK RT	R5-1102	4.00	1	15	15	North	West	FARMINGTON	MIDDLE
Maxwell	R46B	0.82	SIGNAL AHD SYM	W3-3	9.00	1	15	15	South	East	FARMINGTON	MIDDLE
Maxwell	R46B	0.95	SL45	R2-1-PC45	5.00	1	15	15	North	West	FARMINGTON	MIDDLE
Maxwell	R46B	0.98	CURVE RIGHT	W1-2R	9.00	1	15	15	North	West	FARMINGTON	MIDDLE
Maxwell	R46B	1.26	CURVE LEFT	W1-2L	9.00	1	15	15	South	East	FARMINGTON	MIDDLE
Maxwell	R46B	1.39	SL 45	R2-1-PC45	5.00	1	15	15	South	East	FARMINGTON	MIDDLE
Maxwell	R46B	1.39	SL45	R2-1-PC45	5.00	1	15	15	North	West	FARMINGTON	MIDDLE
Maxwell	R46B	1.63	STOP AHD	W3-1	9.00	1	15	15	North	West	FARMINGTON	MIDDLE
Maxwell	R46B	1.64	ADV LT TURN	M5-1L	2.19	0	0	0	North	West	FARMINGTON	MIDDLE
Maxwell	R46B	1.64	CLASS II TRUCK ROUTE	R5-1102	4.00	1	15	15	North	West	FARMINGTON	MIDDLE
Maxwell	R46B	1.68	SL 45	R2-1-PC45	5.00	1	15	15	South	East	FARMINGTON	MIDDLE
Maxwell	R46B	1.74	STOP	R1-1	9.00	1	15	15	North	West	FARMINGTON	MIDDLE
Maxwell	R46B	1.74	4-WAY	R1-3P	0.75	0	0	0	North	West	FARMINGTON	MIDDLE
Trigger	R47A	0	STOP	R1-1	9.00	1	15	15	South	West	GRANGE HALL	US Rt 150
Trigger	R47A	0	STOP AT LINE	R10-1100	3.00	0	0	0	South	West	GRANGE HALL	US Rt 150
Trigger	R47A	0	STOP	R1-1	9.00	1	15	15	South	East	GRANGE HALL	US Rt 150
Trigger	R47A	0	STOP AT LINE	R10-1100	3.00	0	0	0	South	East	GRANGE HALL	US Rt 150
Trigger	R47A	0.26	STOP AHEAD	W3-1	9.00	1	15	15	South	East	GRANGE HALL	US Rt 150
Trigger	R47A	0.54	NPZ	W14-3	3.90	1	15	15	South	East	GRANGE HALL	US Rt 150
Trigger	R47A	0.81	NPZ	W14-3	3.90	1	15	15	South	West	GRANGE HALL	US Rt 150
Trigger	R47A	0.88	NPZ	W14-3	3.90	1	15	15	North	East	GRANGE HALL	US Rt 150
Trigger	R47A	1.01	STOP	R1-1	9.00	1	15	15	West	West	GRANGE HALL	US Rt 150
Trigger	R47A	1.14	NPZ	W14-3	3.90	1	15	15	South	West	GRANGE HALL	US Rt 150
Trigger	R47A	2.11	STOP AHEAD	W3-1	9.00	1	15	15	North	West	GRANGE HALL	US Rt 150
Trigger	R47A	2.23	SL 55	R2-1-PC55	5.00	1	15	15	South	East	GRANGE HALL	US Rt 150
Trigger	R47A	2.25	CLASS II TRUCK RT	R5-1102	4.00	1	15	15	South	East	GRANGE HALL	US Rt 150
Koerner	R47B	0.01	NO CLASS I II III	R5-2-PC	6.00	1	15	15	North	West	US Rt 150	IL RT 8
Koerner	R47B	0.11	Divided Hwy	W6-1	9.00	1	15	15	South	East	US Rt 150	IL RT 8
Koerner	R47B	0.15	STOP AHEAD	W3-1	9.00	1	15	15	South	East	US Rt 150	IL RT 8
Koerner	R47B	0.22	40 MPH	R2-1-PC40	5.00	1	15	15	South	East	US Rt 150	IL RT 8
Koerner	R47B	0.44	40	R2-1-PC40	5.00	1	15	15	North	West	US Rt 150	IL RT 8
Koerner	R47B	0.44	40	R2-1-PC40	5.00	1	15	15	South	East	US Rt 150	IL RT 8
Koerner	R47B	0.5	NPZ	W14-3	3.90	1	15	15	North	East	US Rt 150	IL RT 8
Koerner	R47B	0.55	SIDE ROAD RT SYM	W2-2	9.00	1	15	15	North	West	US Rt 150	IL RT 8
Koerner	R47B	0.55	PARK ENTRANCE	W16-8P	2.00	0	0	0	North	West	US Rt 150	IL RT 8
Koerner	R47B	0.65	SL 50	R2-1-PC50	5.00	1	15	15	South	East	US Rt 150	IL RT 8
Koerner	R47B	0.65	SL 50	R2-1-PC50	5.00	1	15	15	North	West	US Rt 150	IL RT 8
Koerner	R47B	0.93	40 MPH	W3-5-PC40	9.00	0	0	0	South	East	US Rt 150	IL RT 8
Koerner	R47B	1.02	SIDE RD LT SYM	W2-2	9.00	1	15	15	South	East	US Rt 150	IL RT 8
Koerner	R47B	1.02	PARK ENTRANCE	W16-8P	2.00	0	0	0	South	East	US Rt 150	IL RT 8
Koerner	R47B	1.02	LT RT CURVE	W1-4L	9.00	1	15	15	North	West	US Rt 150	IL RT 8
Koerner	R47B	1.02	40 MPH	W13-1P-PC40	2.25	0	0	0	North	West	US Rt 150	IL RT 8
Koerner	R47B	1.16	SL 50	R2-1-PC50	5.00	1	15	15	South	East	US Rt 150	IL RT 8
Koerner	R47B	1.16	SL 55	R2-1-PC55	5.00	1	15	15	North	West	US Rt 150	IL RT 8
Koerner	R47B	1.42	45 MPH	W3-5-PC45	9.00	0	0	0	North	West	US Rt 150	IL RT 8
Koerner	R47B	1.48	NPZ	W14-3	3.90	1	15	15	South	West	US Rt 150	IL RT 8

Peoria County Highway Quantities

ROUTE NO.	SECTION	COUNTY	TOTAL SHEETS	SHEET NO.
Various	12-00178-00-SP	Peoria	156	63
FED. ROAD DIST. NO. 7		ILLINOIS PROJECT: HSIP-0143(059)		
CONTRACT NO. 89654				

Road Name	Route Number	Miles From Start	Existing Message	Proposed Code	Square Feet	Number of Posts	Post Length	Total Post Length	Direction Facing	Side of Road	Road Start Location	Road End Location
Koerner	R47B	1.51	LT RT CURVE	W1-4L	9.00	1	15	15	South	East	US Rt 150	IL RT 8
Koerner	R47B	1.51	40 MPH	W13-1P-PC40	2.25	0	0	0	South	East	US Rt 150	IL RT 8
Koerner	R47B	1.55	Charter Oak Rd	W16-8P	2.00	0	0	0	North	West	US Rt 150	IL Rt 8
Koerner	R47B	1.55	-	W2-2	9.00	1	15	15	North	West	US Rt 150	IL RT 8
Koerner	R47B	1.56	LT RT CURVE	W1-4L	9.00	1	15	15	North	West	US Rt 150	IL RT 8
Koerner	R47B	1.56	40 MPH	W13-1P-PC40	2.25	0	0	0	North	West	US Rt 150	IL RT 8
Koerner	R47B	1.64	SL 50	R2-1-PC50	5.00	1	15	15	South	East	US Rt 150	IL RT 8
Koerner	R47B	1.75	Charter Oak Rd	W16-8P	2.00	0	0	0	South	East	US Rt 150	IL Rt 8
Koerner	R47B	1.75	-	W2-2	9.00	1	15	15	South	East	US Rt 150	IL Rt 8
Koerner	R47B	2.09	LT RT CURVE	W1-4L	9.00	1	15	15	South	East	US Rt 150	IL RT 8
Koerner	R47B	2.09	40 MPH	W13-1P-PC40	2.25	0	0	0	South	East	US Rt 150	IL RT 8
Koerner	R47B	2.21	NPZ	W14-3	3.90	1	15	15	South	West	US Rt 150	IL RT 8
Koerner	R47B	2.23	SL 45	R2-1-PC45	5.00	1	15	15	North	West	US Rt 150	IL RT 8
Koerner	R47B	2.24	CURVE LT	W1-2L	9.00	1	15	15	North	West	US Rt 150	IL RT 8
Koerner	R47B	2.24	40 MPH	W13-1P-PC40	2.25	0	0	0	North	West	US Rt 150	IL RT 8
Koerner	R47B	2.31	NPZ	W14-3	3.90	1	15	15	North	East	US Rt 150	IL RT 8
Koerner	R47B	2.32	SL 45	R2-1-PC45	5.00	1	15	15	South	East	US Rt 150	IL RT 8
Koerner	R47B	2.46	SCHOOL BUS STOP AHEAD	S3-1	9.00	1	15	15	North	West	US Rt 150	IL RT 8
Koerner	R47B	2.53	NPZ	W14-3	3.90	1	15	15	North	East	US Rt 150	IL RT 8
Koerner	R47B	2.61	CURVE RT	W1-2R	9.00	1	15	15	South	East	US Rt 150	IL RT 8
Koerner	R47B	2.61	40 MPH	W13-1P-PC40	2.25	0	0	0	South	East	US Rt 150	IL RT 8
Koerner	R47B	2.61	NPZ	W14-3	3.90	1	15	15	South	East	US Rt 150	IL RT 8
Koerner	R47B	2.61	CURVE LT	W1-2L	9.00	0	0	0	North	West	US Rt 150	IL RT 8
Koerner	R47B	2.61	40 MPH	W13-1P-PC40	2.25	0	0	0	North	West	US Rt 150	IL RT 8
Koerner	R47B	2.86	SL 45	R2-1-PC45	5.00	1	15	15	South	East	US Rt 150	IL RT 8
Koerner	R47B	3.05	SCHOOL BUS STOP AHEAD	S3-1	9.00	1	15	15	South	East	US Rt 150	IL RT 8
Koerner	R47B	3.05	NPZ	W14-3	3.90	1	15	15	North	West	US Rt 150	IL RT 8
Koerner	R47B	3.08	LT RT CURVE	W1-4L	9.00	1	15	15	South	East	US Rt 150	IL RT 8
Koerner	R47B	3.08	40 MPH	W13-1P-PC40	2.25	0	0	0	South	East	US Rt 150	IL RT 8
Koerner	R47B	3.11	STOP AHEAD	W3-1	9.00	1	15	15	North	West	US Rt 150	IL RT 8
Koerner	R47B	3.19	SL 45	R2-1-PC45	5.00	1	15	15	South	East	US Rt 150	IL RT 8
Holmes	R48	-0.02	STOP	R1-1	9.00	1	15	15	East	East	COUNTY LN	IL Rt 90
Holmes	R48	-0.01	STOP	R1-1	9.00	1	15	15	West	West	COUNTY LN	IL Rt 90
Holmes	R48	0	NPZ	W14-3	3.90	1	15	15	South	East	COUNTY LN	IL Rt 90
Holmes	R48	0.23	NPZ	W14-3	3.90	1	15	15	South	West	COUNTY LN	IL Rt 90
Holmes	R48	0.98	STOP	R1-1	9.00	1	15	15	East	East	COUNTY LN	IL Rt 90
Holmes	R48	0.99	STOP	R1-1	9.00	1	15	15	West	West	COUNTY LN	IL Rt 90
Holmes	R48	1.52	NPZ	W14-3	3.90	1	15	15	North	East	COUNTY LN	IL Rt 90
Holmes	R48	1.83	NPZ	W14-3	3.90	1	15	15	South	West	COUNTY LN	IL Rt 90
Holmes	R48	1.99	STOP	R1-1	9.00	1	15	15	West	West	COUNTY LN	IL Rt 90
Holmes	R48	2	STOP	R1-1	9.00	1	15	15	East	East	COUNTY LN	IL Rt 90
Holmes	R48	2.01	NPZ	W14-3	3.90	1	15	15	North	East	COUNTYL N	IL Rt 90
Holmes	R48	2.35	NPZ	W14-3	3.90	1	15	15	South	West	COUNTY LN	IL Rt 90
Holmes	R48	2.35	NPZ	W14-3	3.90	1	15	15	North	East	COUNTY LN	IL Rt 90
Holmes	R48	2.6	NPZ	W14-3	3.90	1	15	15	South	West	COUNTY LN	IL Rt 90
Holmes	R48	2.76	NPZ	W14-3	3.90	1	15	15	North	East	COUNTY LN	IL Rt 90
Holmes	R48	2.86	STOP AHEAD	W3-1	9.00	1	15	15	North	West	COUNTY LN	IL Rt 90
Holmes	R48	3	STOP	R1-1	9.00	0	0	0	East	East	COUNTY LN	IL Rt 90
Holmes	R48	3.01	STOP	R1-1	9.00	1	15	15	West	West	COUNTY LN	IL Rt 90
Holmes	R48	3.02	NPZ	W14-3	3.90	0	0	0	South	West	COUNTY LN	IL Rt 90
Airport	R49A	0	KEEP RIGHT SYM	R4-7	5.00	0	0	0	North	Center	EM Dirksen Pkwy	Tuscarora

Peoria County Highway Quantities

ROUTE NO.	SECTION	COUNTY	TOTAL SHEETS	SHEET NO.
Various	12-00178-00-SP	Peoria	156	64
FED. ROAD DIST. NO. 7		ILLINOIS	PROJECT: HSIP-0143(059)	
CONTRACT NO. 89654				

Road Name	Route Number	Miles From Start	Existing Message	Proposed Code	Square Feet	Number of Posts	Post Length	Total Post Length	Direction Facing	Side of Road	Road Start Location	Road End Location
Airport	R49A	0.01	40	R2-1-PC40	5.00	1	15	15	North	West	EM Dirksen Pkwy	Tuscarora
Airport	R49A	0.08	LEFT TURN LANE	R3-1100L	6.25	1	15	15	South	Center	EM Dirksen Pkwy	Tuscarora
Airport	R49A	0.12	WRONG WAY	R5-1a	6.00	1	15	15	South	West	EM Dirksen Pkwy	Tuscarora
Airport	R49A	0.17	KEEP RIGHT SYM	R4-7	5.00	1	15	15	South	Center	EM Dirksen Pkwy	Tuscarora
Airport	R49A	0.17	SIGNAL AHEAD SYM	W3-3	9.00	1	15	15	South	East	EM Dirksen Pkwy	Tuscarora
Airport	R49A	0.23	40	R2-1-PC40	5.00	1	15	15	South	East	EM Dirksen Pkwy	Tuscarora
Airport	R49A	0.28	40	R2-1-PC40	5.00	1	15	15	North	West	EM Dirksen Pkwy	Tuscarora
Airport	R49A	0.38	40	R2-1-PC40	5.00	1	15	15	South	East	EM Dirksen Pkwy	Tuscarora
Airport	R49A	0.43	40	R2-1-PC40	5.00	1	15	15	North	West	EM Dirksen Pkwy	Tuscarora
Airport	R49A	0.45	LEFT CURVE	W1-2L	9.00	1	15	15	North	West	EM Dirksen Pkwy	Tuscarora
Airport	R49A	0.54	40	R2-1-PC40	5.00	1	15	15	South	East	EM Dirksen Pkwy	Tuscarora
Airport	R49A	0.62	40	R2-1-PC40	5.00	1	15	15	North	West	EM Dirksen Pkwy	Tuscarora
Airport	R49A	0.7	40	R2-1-PC40	5.00	1	15	15	South	East	EM Dirksen Pkwy	Tuscarora
Airport	R49A	0.72	RIGHT CURVE	W1-2R	9.00	1	15	15	South	East	EM Dirksen Pkwy	Tuscarora
Airport	R49A	0.75	40	R2-1-PC40	5.00	1	15	15	North	West	EM Dirksen Pkwy	Tuscarora
Airport	R49A	0.8	CENTER LANE ONLY	R3-9b	6.00	1	15	15	North	West	EM Dirksen Pkwy	Tuscarora
Airport	R49A	0.8	STOP	R1-1	9.00	1	15	15	East	East	EM Dirksen Pkwy	Tuscarora
Airport	R49A	0.89	STOP	R1-1	9.00	1	15	15	East	East	EM Dirksen Pkwy	Tuscarora
Airport	R49A	0.91	CENTER LANE ONLY	R3-9b	6.00	1	15	15	South	East	EM Dirksen Pkwy	Tuscarora
Airport	R49A	0.93	40	R2-1-PC40	5.00	1	15	15	North	West	EM Dirksen Pkwy	Tuscarora
Airport	R49A	0.96	40	R2-1-PC40	5.00	1	15	15	South	East	EM Dirksen Pkwy	Tuscarora
Airport	R49A	1.04	STOP	R1-1	9.00	1	15	15	East	East	EM Dirksen Pkwy	Tuscarora
Airport	R49A	1.05	CENTER LANE ONLY	R3-9b	6.00	1	15	15	North	West	EM Dirksen Pkwy	Tuscarora
Airport	R49A	1.08	SIGNAL AHEAD SYM	W3-3	9.00	1	15	15	North	West	EM Dirksen Pkwy	Tuscarora
Airport	R49A	1.2	CENTER LANE ONLY	R3-9b	6.00	1	15	15	South	East	EM Dirksen Pkwy	Tuscarora
Airport	R49A	1.22	40	R2-1-PC40	5.00	1	15	15	South	East	EM Dirksen Pkwy	Tuscarora
Airport	R49A	1.43	40	R2-1-PC40	5.00	1	15	15	North	West	EM Dirksen Pkwy	Tuscarora
Airport	R49A	1.43	SEMI ENTRANCE	R5-4-PC	5.00	0	0	0	North	West	EM Dirksen Pkwy	Tuscarora
Airport	R49A	1.5	SIGNAL AHEAD SYM	W3-3	9.00	1	15	15	South	East	EM Dirksen Pkwy	Tuscarora
Airport	R49A	1.52	CENTER LANE ONLY	R3-9b	6.00	1	15	15	North	West	EM Dirksen Pkwy	Tuscarora
Airport	R49A	1.59	PARK ENTRANCE	W16-1101-P	9.00	1	15	15	North	West	EM Dirksen Pkwy	Tuscarora
Airport	R49A	1.69	CENTER LANE ONLY	R3-9b	6.00	1	15	15	North	West	EM Dirksen Pkwy	Tuscarora
Airport	R49A	1.69	CENTER LANE ONLY	R3-9b	6.00	1	15	15	South	East	EM Dirksen Pkwy	Tuscarora
Airport	R49A	1.7	STOP	R1-1	9.00	1	15	15	East	East	EM Dirksen Pkwy	Tuscarora
Airport	R49A	1.72	40	R2-1-PC40	5.00	1	15	15	North	West	EM Dirksen Pkwy	Tuscarora
Airport	R49A	1.82	SIGNAL AHEAD SYM	W3-3	9.00	1	15	15	North	West	EM Dirksen Pkwy	Tuscarora
Airport	R49A	1.82	PARK ENTRANCE	W16-1101-P	9.00	1	15	15	South	East	EM Dirksen Pkwy	Tuscarora
Airport	R49A	1.88	CENTER LANE ONLY	R3-9b	6.00	1	15	15	South	East	EM Dirksen Pkwy	Tuscarora
Airport	R49A	1.91	40	R2-1-PC40	5.00	1	15	15	South	East	EM Dirksen Pkwy	Tuscarora
Airport	R49A	1.97	X WALK BUTTON L	R10-3L	0.94	0	0	0	South	East	EM Dirksen Pkwy	Tuscarora
Airport	R49A	1.97	X WALK BUTTON R	R10-3R	0.94	1	15	15	West	East	EM Dirksen Pkwy	Tuscarora
Airport	R49A	1.97	X WALK BUTTON L	R10-3L	0.94	0	0	0	East	West	EM Dirksen Pkwy	Tuscarora
Airport	R49A	1.97	X WALK BUTTON R	R10-3R	0.94	0	0	0	South	West	EM Dirksen Pkwy	Tuscarora
Airport	R49A	1.99	X WALK BUTTON L	R10-3L	0.94	1	15	15	North	West	EM Dirksen Pkwy	Tuscarora
Airport	R49A	1.99	X WALK BUTTON R	R10-3R	0.94	0	0	0	East	West	EM Dirksen Pkwy	Tuscarora
Airport	R49A	1.99	X WALK BUTTON R	R10-3R	0.94	0	0	0	West	East	EM Dirksen Pkwy	Tuscarora
Airport	R49A	1.99	X WALK BUTTON R	R10-3R	0.94	0	0	0	North	East	EM Dirksen Pkwy	Tuscarora
Airport	R49A	2.02	TRUCK RT	R14-1	3.00	1	15	15	South	East	EM Dirksen Pkwy	Tuscarora
Airport	R49A	2.1	STOP	R1-1	9.00	1	15	15	East	East	EM Dirksen Pkwy	Tuscarora
Airport	R49A	2.11	40	R2-1-PC40	5.00	1	15	15	North	West	EM Dirksen Pkwy	Tuscarora
Airport	R49A	2.11	CENTER LANE ONLY	R3-9b	6.00	1	15	15	North	West	EM Dirksen Pkwy	Tuscarora



Peoria County Highway Quantities

ROUTE NO.	SECTION	COUNTY	TOTAL SHEETS	SHEET NO.
Various	12-00178-00-SP	Peoria	156	65
FED. ROAD DIST. NO. 7		ILUNGIS	PROJECT: HSIP-0143(059)	
CONTRACT NO. 89654				

Road Name	Route Number	Miles From Start	Existing Message	Proposed Code	Square Feet	Number of Posts	Post Length	Total Post Length	Direction Facing	Side of Road	Road Start Location	Road End Location
Airport	R49A	2.14	SIGNAL AHEAD SYM	W3-3	9.00	1	15	15	South	East	EM Dirksen Pkwy	Tuscarora
Airport	R49A	2.16	CENTER LANE ONLY	R3-9b	6.00	1	15	15	South	East	EM Dirksen Pkwy	Tuscarora
Airport	R49A	2.22	STOP	R1-1	9.00	1	15	15	East	East	EM Dirksen Pkwy	Tuscarora
Airport	R49A	2.26	40	R2-1-PC40	5.00	1	15	15	South	East	EM Dirksen Pkwy	Tuscarora
Airport	R49A	2.31	SCH SP ZONE AHEAD SYM	S4-5	9.00	1	15	15	North	West	EM Dirksen Pkwy	Tuscarora
Airport	R49A	2.35	CENTER LANE ONLY	R3-9b	6.00	1	15	15	North	West	EM Dirksen Pkwy	Tuscarora
Airport	R49A	2.36	School SL 20 On Schl Days WCAP	S4-I100	8.00	1	15	15	North	West	EM Dirksen Pkwy	Tuscarora
Airport	R49A	2.4	SIGNAL AHEAD SYM	W3-3	9.00	1	15	15	North	West	EM Dirksen Pkwy	Tuscarora
Airport	R49A	2.4	CENTER LANE ONLY	R3-9b	6.00	1	15	15	South	East	EM Dirksen Pkwy	Tuscarora
Airport	R49A	2.44	SCH X AHEAD	S1-1	9.00	1	15	15	North	West	EM Dirksen Pkwy	Tuscarora
Airport	R49A	2.44	AHEAD	W16-9P	2.00	0	0	0	North	West	EM Dirksen Pkwy	Tuscarora
Airport	R49A	2.46	School SL 20 On Schl Days WCAP	S4-I100	8.00	1	15	15	South	East	EM Dirksen Pkwy	Tuscarora
Airport	R49A	2.48	X WALK BUTTON L	R10-3L	0.94	0	0	0	North	West	EM Dirksen Pkwy	Tuscarora
Airport	R49A	2.48	X WALK BUTTON R	R10-3R	0.94	0	0	0	West	West	EM Dirksen Pkwy	Tuscarora
Airport	R49A	2.48	X WALK BUTTON L	R10-3L	0.94	1	15	15	South	East	EM Dirksen Pkwy	Tuscarora
Airport	R49A	2.48	X WALK BUTTON R	R10-3R	0.94	0	0	0	West	East	EM Dirksen Pkwy	Tuscarora
Airport	R49A	2.48	SCH X AHEAD	S1-1	9.00	1	15	15	East	East	EM Dirksen Pkwy	Tuscarora
Airport	R49A	2.48	ARROW SYM	W16-7PL	3.00	0	0	0	East	East	EM Dirksen Pkwy	Tuscarora
Airport	R49A	2.5	X WALK BUTTON L	R10-3L	0.94	1	15	15	North	West	EM Dirksen Pkwy	Tuscarora
Airport	R49A	2.5	X WALK BUTTON R	R10-3R	0.94	0	0	0	East	West	EM Dirksen Pkwy	Tuscarora
Airport	R49A	2.5	X WALK BUTTON R	R10-3R	0.94	1	15	15	North	East	EM Dirksen Pkwy	Tuscarora
Airport	R49A	2.5	X WALK BUTTON L	R10-3L	0.94	0	0	0	West	East	EM Dirksen Pkwy	Tuscarora
Airport	R49A	2.56	NO PARKING	R8-3a	5.00	1	15	15	North	West	EM Dirksen Pkwy	Tuscarora
Airport	R49A	2.56	SCH X AHEAD	S1-1	9.00	1	15	15	South	East	EM Dirksen Pkwy	Tuscarora
Airport	R49A	2.56	AHEAD	W16-9P	2.00	0	0	0	South	East	EM Dirksen Pkwy	Tuscarora
Airport	R49A	2.57	30	R2-1-PC30	5.00	1	15	15	North	West	EM Dirksen Pkwy	Tuscarora
Airport	R49A	2.57	SIGNAL AHEAD SYM	W3-3	9.00	1	15	15	South	East	EM Dirksen Pkwy	Tuscarora
Airport	R49A	2.6	STOP	R1-1	9.00	1	15	15	East	East	EM Dirksen Pkwy	Tuscarora
Airport	R49A	2.6	LANE CONFIGURATION SYM	R3-8-PC1	6.25	1	15	15	South	East	EM Dirksen Pkwy	Tuscarora
Airport	R49A	2.6	NO PARKING	R7-1	1.50	0	0	0	South	East	EM Dirksen Pkwy	Tuscarora
Airport	R49A	2.62	SCH SL 20 AHEAD	S4-5	9.00	1	15	15	South	East	EM Dirksen Pkwy	Tuscarora
Airport	R49A	2.66	NO PARKING	R8-3a	5.00	1	15	15	North	West	EM Dirksen Pkwy	Tuscarora
Airport	R49A	2.69	30	R2-1-PC30	5.00	1	15	15	North	West	EM Dirksen Pkwy	Tuscarora
Airport	R49A	2.69	NO PARKING	R8-3a	5.00	0	0	0	North	West	EM Dirksen Pkwy	Tuscarora
Airport	R49A	2.69	30	R2-1-PC30	5.00	1	15	15	South	East	EM Dirksen Pkwy	Tuscarora
Airport	R49A	2.71	NO PARKING	R8-3a	5.00	1	15	15	North	West	EM Dirksen Pkwy	Tuscarora
Airport	R49A	2.75	TRACTOR SYMBOL	W11-5	9.00	1	15	15	North	West	EM Dirksen Pkwy	Tuscarora
Airport	R49A	2.81	30	R2-1-PC30	5.00	1	15	15	North	West	EM Dirksen Pkwy	Tuscarora
Airport	R49A	2.81	30	R2-1-PC30	5.00	1	15	15	South	East	EM Dirksen Pkwy	Tuscarora
Airport	R49A	2.93	ROAD NARROWS	W5-1	9.00	1	15	15	North	West	EM Dirksen Pkwy	Tuscarora
Airport	R49A	3	35	R2-1-PC35	5.00	1	15	15	North	West	EM Dirksen Pkwy	Tuscarora
Airport	R49A	3	30	R2-1-PC30	5.00	1	15	15	South	East	EM Dirksen Pkwy	Tuscarora
Airport	R49A	3.28	DEAF CHILD AREA	W15A-1	9.00	1	15	15	North	West	EM Dirksen Pkwy	Tuscarora
Airport	R49A	3.39	HIDDEN ENTRANCE	W16-I101-H	9.00	1	15	15	North	West	EM Dirksen Pkwy	Tuscarora
Airport	R49A	3.41	DEAF CHILD AREA	W15A-1	9.00	1	15	15	South	East	EM Dirksen Pkwy	Tuscarora
Airport	R49A	3.51	ROAD NARROWS	W5-1	9.00	1	15	15	South	East	EM Dirksen Pkwy	Tuscarora
Airport	R49A	3.54	40	R2-1-PC40	5.00	1	15	15	North	West	EM Dirksen Pkwy	Tuscarora
Airport	R49A	3.54	35	R2-1-PC35	5.00	1	15	15	South	East	EM Dirksen Pkwy	Tuscarora
Airport	R49A	3.54	ROUGH ROAD	W8-8	9.00	0	0	0	South	East	EM Dirksen Pkwy	Tuscarora
Airport	R49A	3.57	HIDDEN ENTRANCE	W16-I101-H	9.00	1	15	15	South	East	EM Dirksen Pkwy	Tuscarora
Airport	R49A	3.68	50	R2-1-PC50	5.00	1	15	15	North	West	EM Dirksen Pkwy	Tuscarora

Peoria County Highway Quantities

ROUTE NO.	SECTION	COUNTY	TOTAL SHEETS	SHEET NO.
Various	12-00178-00-SP	Peoria	156	66
FED. ROAD DIST. NO. 7		ILLINOIS	PROJECT: HSIP-0143(059)	
CONTRACT NO. 89654				

Road Name	Route Number	Miles From Start	Existing Message	Proposed Code	Square Feet	Number of Posts	Post Length	Total Post Length	Direction Facing	Side of Road	Road Start Location	Road End Location
Airport	R49A	3.68	40	R2-1-PC40	5.00	1	15	15	South	East	EM Dirksen Pkwy	Tuscarora
Airport	R49A	3.69	STOP	R1-1	9.00	1	15	15	West	West	EM Dirksen Pkwy	Tuscarora
Airport	R49A	3.71	NPZ	W14-3	3.90	1	15	15	South	West	EM Dirksen Pkwy	Tuscarora
Airport	R49A	4	50	R2-1-PC50	5.00	1	15	15	North	West	EM Dirksen Pkwy	Tuscarora
Airport	R49A	4	50	R2-1-PC50	5.00	1	15	15	South	East	EM Dirksen Pkwy	Tuscarora
Airport	R49A	4	NPZ	W14-3	3.90	0	0	0	North	East	EM Dirksen Pkwy	Tuscarora
Airport	R49A	4.32	STOP AHEAD	W3-1	9.00	1	15	15	North	West	EM Dirksen Pkwy	Tuscarora
Airport	R49A	4.4	SCH X AHEAD	S1-1	9.00	1	15	15	North	West	EM Dirksen Pkwy	Tuscarora
Airport	R49A	4.44	50	R2-1-PC50	5.00	1	15	15	South	East	EM Dirksen Pkwy	Tuscarora
Airport	R49A	4.45	NPZ	W14-3	3.90	1	15	15	South	West	EM Dirksen Pkwy	Tuscarora
Airport	R49A	4.47	STOP	R1-1	9.00	1	15	15	North	West	EM Dirksen Pkwy	Tuscarora
Airport	R49A	4.47	STOP AT LINE	R10-I100	3.00	0	0	0	North	West	EM Dirksen Pkwy	Tuscarora
Airport	R49A	4.47	SCH X WALK	S1-1	9.00	1	15	15	North	West	EM Dirksen Pkwy	Tuscarora
Tuscarora	R49B	0.03	<---->	W1-7	8.00	1	15	15	North	South	AIRPORT	RT 24
Tuscarora	R49B	0.05	30	R2-1-PC30	5.00	1	15	15	West	South	AIRPORT	RT 24
Tuscarora	R49B	0.06	SCHOOL SPD ZONE	S4-5	9.00	1	15	15	East	North	AIRPORT	RT 24
Tuscarora	R49B	0.24	STOP	R1-1	9.00	1	15	15	North	North	AIRPORT	RT 24
Tuscarora	R49B	0.4	FIRE STATION	W11-8	9.00	1	15	15	West	South	AIRPORT	RT 24
Tuscarora	R49B	0.61	STOP	R1-1	9.00	1	15	15	North	North	AIRPORT	RT 24
Tuscarora	R49B	0.63	30	R2-1-PC30	5.00	1	15	15	West	South	AIRPORT	RT 24
Tuscarora	R49B	0.64	FIRETRUCK SYM	W11-8	9.00	1	15	15	East	North	AIRPORT	RT 24
Tuscarora	R49B	0.72	20MPH	W13-1P-PC20	2.25	0	0	0	East	North	AIRPORT	RT 24
Tuscarora	R49B	0.72	SHARP LT TURN	W1-1L	9.00	1	15	15	East	North	AIRPORT	RT 24
Tuscarora	R49B	0.78	STOP	R1-1	9.00	1	15	15	North	North	AIRPORT	RT 24
Tuscarora	R49B	0.93	STEEP HILL SYM	W7-1	9.00	1	15	15	North	West	AIRPORT	RT 24
Tuscarora	R49B	0.93	25 MPH	W3-5-PC25	9.00	0	0	0	North	West	AIRPORT	RT 24
Tuscarora	R49B	0.93	SL 30	R2-1-PC30	5.00	1	15	15	East	North	AIRPORT	RT 24
Tuscarora	R49B	0.94	HIDDEN ENTRANCE	W16-I101-H	9.00	1	15	15	North	West	AIRPORT	RT 24
Tuscarora	R49B	1.01	STOP AHEAD	W3-1	9.00	1	15	15	North	West	AIRPORT	RT 24
Tuscarora	R49B	1.09	HIDDEN ENTRANCE	W16-I101-H	9.00	1	15	15	East	South	AIRPORT	RT 24
Tuscarora	R49B	1.14	SL 30	R2-1-PC30	5.00	1	15	15	South	East	AIRPORT	RT 24
Tuscarora	R49B	1.14	NPZ	W14-3	3.90	0	0	0	South	West	AIRPORT	RT 24
Kickapoo Creek	R51	0.01	NO STOP ON TRACKS	R8-8	5.00	0	0	0	South	East	IL Rt 8	US Rt 24
Kickapoo Creek	R51	0.01	RAILROAD X CONFIG	W10-3	9.00	1	15	15	North	West	IL Rt 8	US Rt 24
Kickapoo Creek	R51	0.01	RAILROAD X CONFIG	W10-3	9.00	1	15	15	South	East	IL Rt 8	US Rt 24
Kickapoo Creek	R51	0.01	60' between Track+Hwy	W10-11a	7.50	0	0	0	South	East	IL Rt 8	US Rt 24
Kickapoo Creek	R51	0.02	No class 1 2 3 Truck Aces	R5-2-PC	6.00	1	15	15	North	West	IL Rt 8	US Rt 24
Kickapoo Creek	R51	0.03	Sharp Lt 15mph	W1-1aL-PC15	9.00	1	15	15	North	West	IL Rt 8	US Rt 24
Kickapoo Creek	R51	0.03	NPZ	W14-3	3.90	1	15	15	North	East	IL Rt 8	US Rt 24
Kickapoo Creek	R51	0.06	\\	OM3-L	3.00	1	15	15	North	East	IL Rt 8	US Rt 24
Kickapoo Creek	R51	0.06	//	OM3-R	3.00	1	15	15	South	West	IL Rt 8	US Rt 24
Kickapoo Creek	R51	0.06	RxR	W10-1	7.07	1	15	15	South	East	IL Rt 8	US Rt 24
Kickapoo Creek	R51	0.1	\\	OM3-L	3.00	1	15	15	South	West	IL Rt 8	US Rt 24
Kickapoo Creek	R51	0.11	Stop	R1-1	9.00	1	15	15	North	West	IL Rt 8	US Rt 24
Kickapoo Creek	R51	0.11	<--->	W1-7	8.00	0	0	0	West	East	IL Rt 8	US Rt 24
Kickapoo Creek	R51	0.11	<--->	W1-7	8.00	1	15	15	South	North	IL Rt 8	US Rt 24
Kickapoo Creek	R51	0.12	Stop	R1-1	9.00	1	15	15	West	West	IL Rt 8	US Rt 24
Kickapoo Creek	R51	0.12	NPZ	W14-3	3.90	1	15	15	South	West	IL Rt 8	US Rt 24
Kickapoo Creek	R51	0.12	<--->	W1-7	8.00	1	15	15	East	West	IL Rt 8	US Rt 24
Kickapoo Creek	R51	0.16	Yield	R1-2	3.90	1	15	15	South	East	IL Rt 8	US Rt 24
Kickapoo Creek	R51	0.16	To Oncoming Traffic	R1-2aP	1.50	0	0	0	South	West	IL Rt 8	US Rt 24

Peoria County Highway Quantities

ROUTE NO.	SECTION	COUNTY	TOTAL SHEETS	SHEET NO.
Various	12-00178-00-SP	Peoria	156	67
FED. ROAD DIST. NO. 7		ILLINOIS	PROJECT: HSIP-0143(059)	
CONTRACT NO. 89654				

Road Name	Route Number	Miles From Start	Existing Message	Proposed Code	Square Feet	Number of Posts	Post Length	Total Post Length	Direction Facing	Side of Road	Road Start Location	Road End Location
Kickapoo Creek	R51	0.24	Yield Ahd Sym	W3-2	9.00	1	15	15	South	East	IL Rt 8	US Rt 24
Kickapoo Creek	R51	0.24	45	R2-1-PC45	5.00	1	15	15	North	West	IL Rt 8	US Rt 24
Kickapoo Creek	R51	0.28	Church Entrance	W16-I101-C	9.00	1	15	15	North	West	IL Rt 8	US Rt 24
Kickapoo Creek	R51	0.38	Rt 40	W1-2aR-PC40	9.00	1	15	15	North	West	IL Rt 8	US Rt 24
Kickapoo Creek	R51	0.39	OM	OM2-2V	0.50	1	15	15	North	West	IL Rt 8	US Rt 24
Kickapoo Creek	R51	0.42	Sch Bus Stop Ahd	S3-1	9.00	1	15	15	North	West	IL Rt 8	US Rt 24
Kickapoo Creek	R51	0.45	No Parking	R8-3a	5.00	1	15	15	West	East	IL Rt 8	US Rt 24
Kickapoo Creek	R51	0.47	No Parking	R8-3a	5.00	1	15	15	West	East	IL Rt 8	US Rt 24
Kickapoo Creek	R51	0.51	45	R2-1-PC45	5.00	1	15	15	East	North	IL Rt 8	US Rt 24
Kickapoo Creek	R51	0.53	OM	OM2-2V	0.50	1	15	15	North	West	IL Rt 8	US Rt 24
Kickapoo Creek	R51	0.53	OM	OM2-2V	0.50	1	15	15	South	West	IL Rt 8	US Rt 24
Kickapoo Creek	R51	0.6	Church Entrance	W16-I101-C	9.00	1	15	15	South	East	IL Rt 8	US Rt 24
Kickapoo Creek	R51	0.65	Lt 40	W1-2aL-PC40	9.00	1	15	15	South	East	IL Rt 8	US Rt 24
Kickapoo Creek	R51	0.65	NPZ	W14-3	3.90	1	15	15	South	West	IL Rt 8	US Rt 24
Kickapoo Creek	R51	0.65	L-R-L-R	W1-5L	9.00	1	15	15	North	West	IL Rt 8	US Rt 24
Kickapoo Creek	R51	0.7	//	OM3-R	3.00	1	15	15	South	East	IL Rt 8	US Rt 24
Kickapoo Creek	R51	0.72	Sch Bus Stop Ahd	S3-1	9.00	1	15	15	South	East	IL Rt 8	US Rt 24
Kickapoo Creek	R51	0.74	45	R2-1-PC45	5.00	1	15	15	South	East	IL Rt 8	US Rt 24
Kickapoo Creek	R51	0.75	NPZ	W14-3	3.90	1	15	15	North	East	IL Rt 8	US Rt 24
Kickapoo Creek	R51	0.89	OM	OM2-2V	0.50	1	15	15	South	East	IL Rt 8	US Rt 24
Kickapoo Creek	R51	0.89	OM	OM2-2V	0.50	1	15	15	North	West	IL Rt 8	US Rt 24
Kickapoo Creek	R51	0.93	OM	OM2-2V	0.50	1	15	15	North	West	IL Rt 8	US Rt 24
Kickapoo Creek	R51	1.02	OM	OM2-2V	0.50	1	15	15	South	East	IL Rt 8	US Rt 24
Kickapoo Creek	R51	1.25	Stop Ahd Sym	W3-1	9.00	1	15	15	North	East	IL Rt 8	US Rt 24
Kickapoo Creek	R51	1.25	Stop Ahd Sym	W3-1	9.00	1	15	15	North	West	IL Rt 8	US Rt 24
Kickapoo Creek	R51	1.25	45	R2-1-PC45	5.00	1	15	15	South	East	IL Rt 8	US Rt 24
Kickapoo Creek	R51	1.35	//	OM3-R	3.00	1	15	15	South	East	IL Rt 8	US Rt 24
Kickapoo Creek	R51	1.36	L-R-L-R	W1-5L	9.00	1	15	15	South	East	IL Rt 8	US Rt 24
Kickapoo Creek	R51	1.38	No class 1 2 3 trucks	R5-2-PC	6.00	1	15	15	South	East	IL Rt 8	US Rt 24
Kickapoo Creek	R51	1.4	NPZ	W14-3	3.90	1	15	15	South	West	IL Rt 8	US Rt 24
Kickapoo Creek	R51	1.48	45	R2-1-PC45	5.00	1	15	15	North	West	IL Rt 8	US Rt 24
Kickapoo Creek	R51	1.49	Rt Ln Must turn Rt	R3-7R	6.25	1	15	15	South	East	IL Rt 8	US Rt 24
Kickapoo Creek	R51	1.52	Stop Ahd Sym	W3-1	9.00	1	15	15	South	West	IL Rt 8	US Rt 24
Kickapoo Creek	R51	1.52	Stop Ahd Sym	W3-1	9.00	1	15	15	South	East	IL Rt 8	US Rt 24
Kickapoo Creek	R51	1.77	NPZ	W14-3	3.90	1	15	15	South	West	IL Rt 8	US Rt 24
Kickapoo Creek	R51	1.96	NPZ	W14-3	3.90	1	15	15	North	East	IL Rt 8	US Rt 24
Kickapoo Creek	R51	2.02	Hidden Entrance	W16-I101-H	9.00	1	15	15	North	West	IL Rt 8	US Rt 24
Kickapoo Creek	R51	2.02	Rt 35	W1-2aR-PC35	9.00	1	15	15	North	West	IL Rt 8	US Rt 24
Kickapoo Creek	R51	2.1	45	R2-1-PC45	5.00	1	15	15	South	East	IL Rt 8	US Rt 24
Kickapoo Creek	R51	2.34	Lt 35	W1-2aL-PC35	9.00	1	15	15	North	West	IL Rt 8	US Rt 24
Kickapoo Creek	R51	2.34	Lt 35	W1-2aL-PC35	9.00	1	15	15	South	East	IL Rt 8	US Rt 24
Kickapoo Creek	R51	2.38	//	OM3-R	3.00	1	15	15	North	West	IL Rt 8	US Rt 24
Kickapoo Creek	R51	2.39	45	R2-1-PC45	5.00	1	15	15	North	West	IL Rt 8	US Rt 24
Kickapoo Creek	R51	2.39	45	R2-1-PC45	5.00	1	15	15	South	East	IL Rt 8	US Rt 24
Kickapoo Creek	R51	2.56	Sharp Rt 35	W1-1aR-PC35	9.00	1	15	15	South	East	IL Rt 8	US Rt 24
Kickapoo Creek	R51	2.72	Intersection Ahd	W2-2	9.00	1	15	15	North	West	IL Rt 8	US Rt 24
Kickapoo Creek	R51	2.72	45	R2-1-PC45	5.00	1	15	15	South	East	IL Rt 8	US Rt 24
Kickapoo Creek	R51	2.73	OM	OM2-2V	0.50	1	15	15	North	East	IL Rt 8	US Rt 24
Kickapoo Creek	R51	2.73	OM	OM2-2V	0.50	1	15	15	South	East	IL Rt 8	US Rt 24
Kickapoo Creek	R51	2.73	OM	OM2-2V	0.50	1	15	15	North	West	IL Rt 8	US Rt 24
Kickapoo Creek	R51	2.73	OM	OM2-2V	0.50	1	15	15	South	West	IL Rt 8	US Rt 24

Peoria County Highway Quantities

ROUTE NO.	SECTION	COUNTY	TOTAL SHEETS	SHEET NO.
Various	12-00178-00-SP	Peoria	156	68
FED. ROAD DIST. NO. 7		ILLINOIS	PROJECT: HSIP-0143(059)	
CONTRACT NO. 89654				

Road Name	Route Number	Miles From Start	Existing Message	Proposed Code	Square Feet	Number of Posts	Post Length	Total Post Length	Direction Facing	Side of Road	Road Start Location	Road End Location
Kickapoo Creek	R51	2.77	Stop Ahd Sym	W3-1	9.00	1	15	15	North	East	IL Rt 8	US Rt 24
Kickapoo Creek	R51	2.77	Stop Ahd Sym	W3-1	9.00	1	15	15	North	West	IL Rt 8	US Rt 24
Kickapoo Creek	R51	2.9	Stop	R1-1	9.00	1	15	15	North	East	IL Rt 8	US Rt 24
Kickapoo Creek	R51	2.9	Stop	R1-1	9.00	1	15	15	North	West	IL Rt 8	US Rt 24
Kickapoo Creek	R51	2.9	All Way	R1-3P	0.75	0	0	0	North	East	IL Rt 8	US Rt 24
Kickapoo Creek	R51	2.9	All Way	R1-3P	0.75	0	0	0	North	West	IL Rt 8	US Rt 24
Kickapoo Creek	R51	2.92	Stop	R1-1	9.00	1	15	15	West	West	IL Rt 8	US Rt 24
Kickapoo Creek	R51	2.92	All Way	R1-3P	0.75	0	0	0	West	West	IL Rt 8	US Rt 24
Kickapoo Creek	R51	2.92	<--->	W1-7	8.00	1	15	15	West	East	IL Rt 8	US Rt 24
Kickapoo Creek	R51	2.93	Stop	R1-1	9.00	1	15	15	West	West	IL Rt 8	US Rt 24
Kickapoo Creek	R51	2.93	Stop	R1-1	9.00	1	15	15	South	West	IL Rt 8	US Rt 24
Kickapoo Creek	R51	2.93	Stop	R1-1	9.00	1	15	15	West	West	IL Rt 8	US Rt 24
Kickapoo Creek	R51	2.93	Stop	R1-1	9.00	1	15	15	South	East	IL Rt 8	US Rt 24
Kickapoo Creek	R51	2.93	All Way	R1-3P	0.75	0	0	0	West	West	IL Rt 8	US Rt 24
Kickapoo Creek	R51	2.93	All Way	R1-3P	0.75	0	0	0	South	West	IL Rt 8	US Rt 24
Kickapoo Creek	R51	2.93	All Way	R1-3P	0.75	0	0	0	West	West	IL Rt 8	US Rt 24
Kickapoo Creek	R51	2.93	All Way	R1-3P	0.75	0	0	0	South	East	IL Rt 8	US Rt 24
Kickapoo Creek	R51	2.94	12'-0"	W12-2-PC12-0	9.00	1	15	15	North	West	IL Rt 8	US Rt 24
Kickapoo Creek	R51	2.94	1 mlie	W16-3P-PC1.0	4.00	0	0	0	North	West	IL Rt 8	US Rt 24
Kickapoo Creek	R51	2.95	Lt 30	W1-2aL-PC30	9.00	1	15	15	North	West	IL Rt 8	US Rt 24
Kickapoo Creek	R51	3	next 1 mile	W7-3aP-PC1.0	3.00	0	0	0	North	West	IL Rt 8	US Rt 24
Kickapoo Creek	R51	3	no class I II III truck	R5-2-PC	6.00	1	15	15	North	West	IL Rt 8	US Rt 24
Kickapoo Creek	R51	3	sharp rt 15	W1-1aR-PC15	9.00	1	15	15	North	West	IL Rt 8	US Rt 24
Kickapoo Creek	R51	3	Lt 35	W1-2aL-PC35	9.00	1	15	15	North	West	IL Rt 8	US Rt 24
Kickapoo Creek	R51	3.02	Stop Ahd Sym	W3-1	9.00	1	15	15	South	East	IL Rt 8	US Rt 24
Kickapoo Creek	R51	3.02	Truck Xing Sym	W11-10	9.00	1	15	15	North	West	IL Rt 8	US Rt 24
Kickapoo Creek	R51	3.03	Penalty for Dumping	R15-I100	4.00	1	15	15	West	East	IL Rt 8	US Rt 24
Kickapoo Creek	R51	3.03	40	R2-1-PC40	5.00	1	15	15	North	West	IL Rt 8	US Rt 24
Kickapoo Creek	R51	3.04	falling rock	W8-14	9.00	1	15	15	North	West	IL Rt 8	US Rt 24
Kickapoo Creek	R51	3.04	//	OM3-R	3.00	1	15	15	South	East	IL Rt 8	US Rt 24
Kickapoo Creek	R51	3.15	///	OM3-R	3.00	1	15	15	North	West	IL Rt 8	US Rt 24
Kickapoo Creek	R51	3.15	//	OM3-R	3.00	1	15	15	South	East	IL Rt 8	US Rt 24
Kickapoo Creek	R51	3.19	//	OM3-R	3.00	1	15	15	South	East	IL Rt 8	US Rt 24
Kickapoo Creek	R51	3.21	//	OM3-R	3.00	1	15	15	South	East	IL Rt 8	US Rt 24
Kickapoo Creek	R51	3.25	40	R2-1-PC40	5.00	1	15	15	South	East	IL Rt 8	US Rt 24
Kickapoo Creek	R51	3.25	--->	W1-7	8.00	1	15	15	North	East	IL Rt 8	US Rt 24
Kickapoo Creek	R51	3.26	<---	W1-6	8.00	1	15	15	South	East	IL Rt 8	US Rt 24
Kickapoo Creek	R51	3.35	Sharp Rt 15	W1-1aL-PC15	9.00	1	15	15	South	East	IL Rt 8	US Rt 24
Kickapoo Creek	R51	3.6	Rt 35	W1-2aR-PC35	9.00	1	15	15	South	East	IL Rt 8	US Rt 24
Kickapoo Creek	R51	3.68	middle road	W16-8P	2.00	0	0	0	North	West	IL Rt 8	US Rt 24
Kickapoo Creek	R51	3.8	//	OM3-R	3.00	1	15	15	South	East	IL Rt 8	US Rt 24
Kickapoo Creek	R51	3.81	Intersection Ahd Sym	W2-2	9.00	1	15	15	North	West	IL Rt 8	US Rt 24
Kickapoo Creek	R51	3.81	Harp Hollow Rd	W16-8P	2.00	0	0	0	North	West	IL Rt 8	US Rt 24
Kickapoo Creek	R51	3.83	OM	OM2-2V	0.50	1	15	15	North	West	IL Rt 8	US Rt 24
Kickapoo Creek	R51	3.83	Interseccion Ahd Sym	W2-2	9.00	1	15	15	South	East	IL Rt 8	US Rt 24
Kickapoo Creek	R51	3.83	//	OM3-R	3.00	1	15	15	South	East	IL Rt 8	US Rt 24
Kickapoo Creek	R51	3.83	Middle Rd	W16-8P	2.00	0	0	0	South	East	IL Rt 8	US Rt 24
Kickapoo Creek	R51	3.84	NPZ	W14-3	3.90	1	15	15	South	West	IL Rt 8	US Rt 24
Kickapoo Creek	R51	3.85	12'-0"	W12-2-PC12-0	9.00	1	15	15	North	West	IL Rt 8	US Rt 24
Kickapoo Creek	R51	3.85	1/2 MILE	W16-3P-PC0.5	4.00	0	0	0	North	West	IL Rt 8	US Rt 24
Kickapoo Creek	R51	3.86	L-R-L-R	W1-5L	9.00	1	15	15	North	West	IL Rt 8	US Rt 24

Peoria County Highway Quantities

ROUTE NO.	SECTION	COUNTY	TOTAL SHEETS	SHEET NO.
Various	12-00178-00-SP	Peoria	156	69
FED. ROAD DIST. NO. 7		ILLINOIS	PROJECT: HSIP-0143(059)	
CONTRACT NO. 89654				

Road Name	Route Number	Miles From Start	Existing Message	Proposed Code	Square Feet	Number of Posts	Post Length	Total Post Length	Direction Facing	Side of Road	Road Start Location	Road End Location
Kickapoo Creek	R51	3.87	//	OM3-R	3.00	1	15	15	South	East	IL Rt 8	US Rt 24
Kickapoo Creek	R51	3.9	Intersection Ahd	W2-2	9.00	1	15	15	South	East	IL Rt 8	US Rt 24
Kickapoo Creek	R51	3.9	NPZ	W14-3	3.90	1	15	15	North	East	IL Rt 8	US Rt 24
Kickapoo Creek	R51	3.9	Harp Hollow RD	W16-8P	2.00	0	0	0	South	East	IL Rt 8	US Rt 24
Kickapoo Creek	R51	3.92	//	OM3-R	3.00	1	15	15	South	East	IL Rt 8	US Rt 24
Kickapoo Creek	R51	3.95	//	OM3-R	3.00	1	15	15	South	East	IL Rt 8	US Rt 24
Kickapoo Creek	R51	4	Intesection ahead	W2-2	9.00	1	15	15	North	West	IL Rt 8	US Rt 24
Kickapoo Creek	R51	4.06	//	OM3-R	3.00	1	15	15	South	East	IL Rt 8	US Rt 24
Kickapoo Creek	R51	4.11	40	R2-1-PC40	5.00	1	15	15	South	East	IL Rt 8	US Rt 24
Kickapoo Creek	R51	4.15	No Dumping	R15-1100	4.00	1	15	15	West	East	IL Rt 8	US Rt 24
Kickapoo Creek	R51	4.19	40	R2-1-PC40	5.00	1	15	15	North	West	IL Rt 8	US Rt 24
Kickapoo Creek	R51	4.24	Rd Divide Ahd Sym	W6-1	9.00	1	15	15	North	West	IL Rt 8	US Rt 24
Kickapoo Creek	R51	4.24	Center Pier	W16-P-PC	4.00	0	0	0	North	West	IL Rt 8	US Rt 24
Kickapoo Creek	R51	4.27	//	OM3-R	3.00	1	15	15	South	East	IL Rt 8	US Rt 24
Kickapoo Creek	R51	4.31	OM	OM2-2V	0.50	1	15	15	North	West	IL Rt 8	US Rt 24
Kickapoo Creek	R51	4.31	Road Narrows	W5-1	9.00	1	15	15	North	West	IL Rt 8	US Rt 24
Kickapoo Creek	R51	4.31	Next 1 Mile	W7-3aP-PC1.0	3.00	0	0	0	South	East	IL Rt 8	US Rt 24
Kickapoo Creek	R51	4.31	Falling Rock	W8-14	9.00	1	15	15	South	East	IL Rt 8	US Rt 24
Kickapoo Creek	R51	4.35	12'-0"	W12-2-PC12-0	9.00	1	15	15	North	West	IL Rt 8	US Rt 24
Kickapoo Creek	R51	4.37	\\	OM3-L	3.00	0	0	0	North		IL Rt 8	US Rt 24
Kickapoo Creek	R51	4.37	\\	OM3-L	3.00	0	0	0	South	South	IL Rt 8	US Rt 24
Kickapoo Creek	R51	4.37	//	OM3-R	3.00	1	15	15	South	East	IL Rt 8	US Rt 24
Kickapoo Creek	R51	4.37	Low Clearance 12'-0"	W12-2-PC12-0	9.00	0	0	0	North	West	IL Rt 8	US Rt 24
Kickapoo Creek	R51	4.38	12'-0"	W12-2-PC12-0	9.00	1	15	15	South	East	IL Rt 8	US Rt 24
Kickapoo Creek	R51	4.42	12'-0"	W12-2-PC12-0	9.00	1	15	15	South	East	IL Rt 8	US Rt 24
Kickapoo Creek	R51	4.43	Road Narrows	W5-1	9.00	1	15	15	South	East	IL Rt 8	US Rt 24
Kickapoo Creek	R51	4.46	35 MPH	W13-1P-PC35	2.25	0	0	0	South	East	IL Rt 8	US Rt 24
Kickapoo Creek	R51	4.46	R-L	W1-4R	9.00	1	15	15	South	East	IL Rt 8	US Rt 24
Kickapoo Creek	R51	4.51	Divided Hwy	W6-1	9.00	1	15	15	South	East	IL Rt 8	US Rt 24
Kickapoo Creek	R51	4.51	Center Pier	W16-P-PC	4.00	0	0	0	South	East	IL Rt 8	US Rt 24
Kickapoo Creek	R51	4.61	NPZ	W14-3	3.90	1	15	15	South	West	IL Rt 8	US Rt 24
Kickapoo Creek	R51	4.7	40	R2-1-PC40	5.00	1	15	15	North	West	IL Rt 8	US Rt 24
Kickapoo Creek	R51	4.7	40	R2-1-PC40	5.00	1	15	15	South	East	IL Rt 8	US Rt 24
Kickapoo Creek	R51	4.71	NPZ	W14-3	3.90	1	15	15	North	East	IL Rt 8	US Rt 24
Kickapoo Creek	R51	4.82	Sharp Rt 10	W1-1aR-PC10	9.00	1	15	15	North	West	IL Rt 8	US Rt 24
Kickapoo Creek	R51	4.84	Road Narrows	W5-1	9.00	1	15	15	North	West	IL Rt 8	US Rt 24
Kickapoo Creek	R51	4.87	Stop Ahd Sym	W3-1	9.00	1	15	15	North	West	IL Rt 8	US Rt 24
Kickapoo Creek	R51	4.89	\\	OM3-L	3.00	1	15	15	North	East	IL Rt 8	US Rt 24
Kickapoo Creek	R51	4.89	\\	OM3-L	3.00	1	15	15	South	West	IL Rt 8	US Rt 24
Kickapoo Creek	R51	4.89	//	OM3-R	3.00	1	15	15	North	West	IL Rt 8	US Rt 24
Kickapoo Creek	R51	4.89	//	OM3-R	3.00	1	15	15	South	East	IL Rt 8	US Rt 24
Kickapoo Creek	R51	4.89	35	R2-1-PC35	5.00	1	15	15	North	West	IL Rt 8	US Rt 24
Kickapoo Creek	R51	4.89	40	R2-1-PC40	5.00	1	15	15	South	East	IL Rt 8	US Rt 24
Kickapoo Creek	R51	4.89	10 MPH	W13-1P-PC10	2.25	0	0	0	North	East	IL Rt 8	US Rt 24
Kickapoo Creek	R51	4.89	10 mph	W13-1P-PC10	2.25	0	0	0	South	East	IL Rt 8	US Rt 24
Kickapoo Creek	R51	4.89	--->	W1-6	8.00	1	15	15	North	East	IL Rt 8	US Rt 24
Kickapoo Creek	R51	4.89	<---	W1-6	8.00	1	15	15	South	East	IL Rt 8	US Rt 24
Kickapoo Creek	R51	4.9	\\	OM3-L	3.00	1	15	15	South	East	IL Rt 8	US Rt 24
Kickapoo Creek	R51	4.9	\\	OM3-L	3.00	1	15	15	North	West	IL Rt 8	US Rt 24
Kickapoo Creek	R51	4.9	//	OM3-R	3.00	1	15	15	South	East	IL Rt 8	US Rt 24
Kickapoo Creek	R51	4.9	//	OM3-R	3.00	1	15	15	North	West	IL Rt 8	US Rt 24

Peoria County Highway Quantities

ROUTE NO.	SECTION	COUNTY	TOTAL SHEETS	SHEET NO.
Various	12-00178-00-SP	Peoria	156	70
FED. ROAD DIST. NO. 7		ILLINOIS	PROJECT: HSIP-0143(059)	
CONTRACT NO. 89654				

Road Name	Route Number	Miles From Start	Existing Message	Proposed Code	Square Feet	Number of Posts	Post Length	Total Post Length	Direction Facing	Side of Road	Road Start Location	Road End Location
Kickapoo Creek	R51	4.9	//	OM3-R	3.00	1	15	15	North	West	IL Rt 8	US Rt 24
Kickapoo Creek	R51	4.9	NPZ	W14-3	3.90	1	15	15	South	West	IL Rt 8	US Rt 24
Kickapoo Creek	R51	4.91	No 1 2 3 class truck	R5-2-PC	6.00	1	15	15	South	East	IL Rt 8	US Rt 24
Kickapoo Creek	R51	4.98	12'-0"	W12-2-PC12-0	9.00	1	15	15	South	East	IL Rt 8	US Rt 24
Kickapoo Creek	R51	4.98	3/4 mile	W16-3P-PC0.75	4.00	0	0	0	South	East	IL Rt 8	US Rt 24
Kickapoo Creek	R51	4.99	Road Narrows	W5-1	9.00	1	15	15	North	East	IL Rt 8	US Rt 24
Kickapoo Creek	R51	5	Stop	R1-1	9.00	1	15	15	North	West	IL Rt 8	US Rt 24
Radnor	R52	0.51	NPZ	W14-3	3.90	1	15	15		East	WILHELM	WILLOW KNOLLS
Radnor	R52	0.6	STOP AHEAD	W3-1	9.00	1	15	15	South	East	WILHELM	WILLOW KNOLLS
Radnor	R52	0.76	HIDDEN ENTRANCE	W16-I101-H	9.00	1	15	15	South	East	WILHELM	WILLOW KNOLLS
Radnor	R52	0.79	STOP	R1-1	9.00	1	15	15	West	West	WILHELM	WILLOW KNOLLS
Radnor	R52	0.82	NPZ	W14-3	3.90	1	15	15	South	West	WILHELM	WILLOW KNOLLS
Radnor	R52	1.29	NPZ	W14-3	3.90	1	15	15	North	East	WILHELM	WILLOW KNOLLS
Radnor	R52	1.63	NPZ	W14-3	3.90	1	15	15	South	West	WILHELM	WILLOW KNOLLS
Radnor	R52	1.74	NPZ	W14-3	3.90	1	15	15	North	East	WILHELM	WILLOW KNOLLS
Radnor	R52	1.94	RXR	W10-1	7.07	1	15	15	North	West	WILHELM	WILLOW KNOLLS
Radnor	R52	2.15	RXR	W10-1	7.07	1	15	15	South	East	WILHELM	WILLOW KNOLLS
Radnor	R52	2.23	LOW SHOULDER	W8-9	9.00	1	15	15	South	East	WILHELM	WILLOW KNOLLS
Radnor	R52	2.25	SL 55	R2-1-PC55	5.00	1	15	15	South	East	WILHELM	WILLOW KNOLLS
Radnor	R52	2.25	SL 40	R2-1-PC40	5.00	1	15	15	North	West	WILHELM	WILLOW KNOLLS
Radnor	R52	2.33	NPZ	W14-3	3.90	1	15	15	South	West	WILHELM	WILLOW KNOLLS
Radnor	R52	2.4	NPZ	W14-3	3.90	1	15	15	North	East	WILHELM	WILLOW KNOLLS
Radnor	R52	2.43	SL 40	R2-1-PC40	5.00	1	15	15	North	West	WILHELM	WILLOW KNOLLS
Radnor	R52	2.43	SL 40	R2-1-PC40	5.00	1	15	15	North	West	WILHELM	WILLOW KNOLLS
Radnor	R52	2.43	ROUGH ROAD	W8-8	9.00	0	0	0	South	West	WILHELM	WILLOW KNOLLS
Radnor	R52	2.48	Xing Ahead	S1-1	9.00	1	15	15	South	East	WILHELM	WILLOW KNOLLS
Radnor	R52	2.62	SL 40	R2-1-PC40	5.00	1	15	15	South	East	WILHELM	WILLOW KNOLLS
Radnor	R52	2.72	NPZ	W14-3	3.90	1	15	15	South	West	WILHELM	WILLOW KNOLLS
Radnor	R52	2.76	Xing Ahead	S1-1	9.00	1	15	15	North	West	WILHELM	WILLOW KNOLLS
Radnor	R52	2.9	STOP LIGHT AHD	W3-3	9.00	1	15	15	North	West	WILHELM	WILLOW KNOLLS
Radnor	R52	2.95	SL 40	R2-1-PC40	5.00	1	15	15	South	East	WILHELM	WILLOW KNOLLS
Hakes	R53	0	KEEP RIGHT	R4-7	5.00	1	15	15	West	Center	IL Rt 40	IL Rt 90
Hakes	R53	0	25 MPH	R2-1-PC25	5.00	1	15	15	East	North	IL Rt 40	IL Rt 90
Hakes	R53	0.02	CURVE LEFT	W1-2L	9.00	1	15	15	East	North	IL Rt 40	IL Rt 90
Hakes	R53	0.04	STOP AHEAD	W3-1	9.00	1	15	15	West	South	IL Rt 40	IL Rt 90
Hakes	R53	0.07	SHARP RIGHT TURN	W1-1R	9.00	1	15	15	North	West	IL Rt 40	IL Rt 90
Hakes	R53	0.07	10MPH	W13-1P-PC10	2.25	0	0	0	North	West	IL Rt 40	IL Rt 90
Hakes	R53	0.17	CURVE RIGHT	W1-2R	9.00	1	15	15	South	East	IL Rt 40	IL Rt 90
Hakes	R53	0.2	STOP	R1-1	9.00	1	15	15	West	West	IL Rt 40	IL Rt 90
Hakes	R53	0.2	STOP	R1-1	9.00	1	15	15	East	East	IL Rt 40	IL Rt 90
Hakes	R53	0.24	STOP	R1-1	9.00	1	15	15	East	East	IL Rt 40	IL Rt 90
Hakes	R53	0.24	<--->	W1-7	8.00	1	15	15	North	South	IL Rt 40	IL Rt 90
Hakes	R53	0.28	25 MPH	R2-1-PC25	5.00	1	15	15	East	North	IL Rt 40	IL Rt 90
Hakes	R53	0.31	STOP	R1-1	9.00	1	15	15	North	North	IL Rt 40	IL Rt 90
Hakes	R53	0.44	STOP	R1-1	9.00	1	15	15	North	North	IL Rt 40	IL Rt 90
Hakes	R53	0.44	STOP	R1-1	9.00	1	15	15	South	South	IL Rt 40	IL Rt 90
Hakes	R53	0.45	25 MPH	R2-1-PC25	5.00	1	15	15	West	South	IL Rt 40	IL Rt 90
Hakes	R53	0.46	STOP	R1-1	9.00	1	15	15	South	South	IL Rt 40	IL Rt 90
Hakes	R53	0.52	STOP AHEAD	W3-1	9.00	1	15	15	East	North	IL Rt 40	IL Rt 90
Hakes	R53	0.59	25 MPH	R2-1-PC25	5.00	1	15	15	West	South	IL Rt 40	IL Rt 90
Hakes	R53	0.61	STOP	R1-1	9.00	1	15	15	East	North	IL Rt 40	IL Rt 90

Peoria County Highway Quantities

ROUTE NO.	SECTION	COUNTY	TOTAL SHEETS	SHEET NO.
Various	12-00178-00-SP	Peoria	156	71
FED. ROAD DIST. NO. 7		ILLINOIS	PROJECT: HSIP-0143(059)	
CONTRACT NO. 89654				

Road Name	Route Number	Miles From Start	Existing Message	Proposed Code	Square Feet	Number of Posts	Post Length	Total Post Length	Direction Facing	Side of Road	Road Start Location	Road End Location
Hakes	R53	0.66	NPZ	W14-3	3.90	1	15	15	North	East	IL Rt 40	IL Rt 90
Hakes	R53	0.72	STOP	R1-1	9.00	1	15	15	East	East	IL Rt 40	IL Rt 90
Hakes	R53	0.73	RXR	W10-1	7.07	1	15	15	North	West	IL Rt 40	IL Rt 90
Hakes	R53	0.75	15 MPH	W13-1P-PC15	2.25	0	0	0	North	West	IL Rt 40	IL Rt 90
Hakes	R53	0.9	15 MPH	W13-1P-PC15	2.25	0	0	0	South	East	IL Rt 40	IL Rt 90
Hakes	R53	0.92	RXR	W10-1	7.07	1	15	15	South	East	IL Rt 40	IL Rt 90
Hakes	R53	0.95	NPZ	W14-3	3.90	1	15	15	South	West	IL Rt 40	IL Rt 90
Hakes	R53	1.15	NPZ	W14-3	3.90	1	15	15	North	East	IL Rt 40	IL Rt 90
Hakes	R53	1.21	STOP AHEAD	W3-1	9.00	1	15	15	North	West	IL Rt 40	IL Rt 90
Hakes	R53	1.3	NPZ	W14-3	3.90	1	15	15	South	West	IL Rt 40	IL Rt 90
Hakes	R53	1.3	STOP	R1-1	9.00	1	15	15	North	West	IL Rt 40	IL Rt 90
South Sterling	R55	0	STOP	R1-1	9.00	1	15	15	South	East	Manor	Martin Luther K
South Sterling	R55	0.02	Bike Lane	R3-17	3.00	1	15	15	South	East	Manor	Martin Luther K
South Sterling	R55	0.02	SL 30	R2-1-PC30	5.00	1	15	15	North	West	Manor	Martin Luther K
South Sterling	R55	0.02	Ahead	R3-17aP	1.33	0	0	0	South	East	Manor	Martin Luther K
South Sterling	R55	0.18	PED XING SYM	W11-2	9.00	1	15	15	North	West	Manor	Martin Luther K
South Sterling	R55	0.2	PED XING SYM	W11-2	9.00	1	15	15	South	East	Manor	Martin Luther K
South Sterling	R55	0.21	STOP AHEAD	W3-1	9.00	1	15	15	North	East	Manor	Martin Luther K
South Sterling	R55	0.21	SL 30	R2-1-PC30	5.00	1	15	15	South	East	Manor	Martin Luther K
Gale	R56	0	SCH X WALK sym	S1-1	9.00	1	15	15	South	South	Sterling Ave.	Forrest Hill
Gale	R56	0	KEEP RT SYM	R4-7	5.00	1	15	15	North		Sterling Ave.	Forrest Hill
Gale	R56	0.03	35	R2-1-PC35	5.00	1	15	15	North	West	Sterling Ave.	Forrest Hill
Gale	R56	0.03	NO TRUCKS OVER 7000	R12-3	6.00	0	0	0	North	West	Sterling Ave.	Forrest Hill
Gale	R56	0.03	RT LANE ENDS sym	W4-2R	9.00	1	15	15	North	West	Sterling Ave.	Forrest Hill
Gale	R56	0.06	SCH X WALK AHEAD sym	S1-1	9.00	1	15	15	South	East	Sterling Ave.	Forrest Hill
Gale	R56	0.06	NO PARK A T <--->	R7-1LR	1.50	0	0	0	South	East	Sterling Ave.	Forrest Hill
Gale	R56	0.07	NO PARK A/T <--->	R7-1LR	1.50	0	0	0	North	West	Sterling Ave.	Forrest Hill
Gale	R56	0.15	NO PARKING A T <--->	R7-1LR	1.50	1	15	15	North	East	Sterling Ave.	Forrest Hill
Gale	R56	0.18	STOP	R1-1	9.00	0	0	0	East	East	Sterling Ave.	Forrest Hill
Gale	R56	0.19	STOP	R1-1	9.00	1	15	15	West	West	Sterling Ave.	Forrest Hill
Gale	R56	0.24	35	R2-1-PC35	5.00	1	15	15	South	East	Sterling Ave.	Forrest Hill
Gale	R56	0.3	FIREHOUSE SYM	W11-8	9.00	1	15	15	North	West	Sterling Ave.	Forrest Hill
Gale	R56	0.31	STOP	R1-1	9.00	1	15	15	East	East	Sterling Ave.	Forrest Hill
Gale	R56	0.31	STOP	R1-1	9.00	1	15	15	West	West	Sterling Ave.	Forrest Hill
Gale	R56	0.34	NO PARK A T <--->	R7-1LR	1.50	1	15	15	South	East	Sterling Ave.	Forrest Hill
Gale	R56	0.34	35	R2-1-PC35	5.00	1	15	15	North	West	Sterling Ave.	Forrest Hill
Gale	R56	0.36	FIREHOUSE SYM	W11-8	9.00	1	15	15	South	East	Sterling Ave.	Forrest Hill
Gale	R56	0.36	NO PARK A T <---	R7-1L	1.50	0	0	0	South	East	Sterling Ave.	Forrest Hill
Gale	R56	0.51	STOP	R1-1	9.00	1	15	15	East	East	Sterling Ave.	Forrest Hill
Gale	R56	0.51	STOP	R1-1	9.00	0	0	0	West	West	Sterling Ave.	Forrest Hill
Gale	R56	0.51	KEEP RT	R4-7	5.00	1	15	15	North	West	Sterling Ave.	Forrest Hill
Gale	R56	0.55	LANE CONFIGURATION	R3-8b	10.00	1	15	15	North	West	Sterling Ave.	Forrest Hill
Gale	R56	0.55	SCH X AHEAD SYM	S1-1	9.00	0	0	0	North	West	Sterling Ave.	Forrest Hill
Gale	R56	0.55	AHEAD	W16-9P	2.00	0	0	0	North	West	Sterling Ave.	Forrest Hill
Park	R57	0.06	STOP	R1-1	9.00	1	15	15	East	East	NEBRASKA	FARMINGTON
Park	R57	0.07	STOP	R1-1	9.00	0	0	0	West	West	NEBRASKA	FARMINGTON
Park	R57	0.09	STOP AHEAD	W3-1	9.00	1	15	15	South	East	NEBRASKA	FARMINGTON
Park	R57	0.12	STOP	R1-1	9.00	1	15	15	West	West	NEBRASKA	FARMINGTON
Park	R57	0.14	SL 40	R2-1-PC40	5.00	1	15	15	South	East	NEBRASKA	FARMINGTON
Park	R57	0.17	STOP	R1-1	9.00	1	15	15	West	West	NEBRASKA	FARMINGTON
Park	R57	0.23	LT LANE ENDS SYM	W4-2L	9.00	1	15	15	South	East	NEBRASKA	FARMINGTON

Peoria County Highway Quantities

ROUTE NO.	SECTION	COUNTY	TOTAL SHEETS	SHEET NO.
Various	12-00178-00-5P	Peoria	156	72
FED. ROAD DIST. NO. 7		ILLINOIS	PROJECT: HSIP-0143(059)	
CONTRACT NO. 89654				

Road Name	Route Number	Miles From Start	Existing Message	Proposed Code	Square Feet	Number of Posts	Post Length	Total Post Length	Direction Facing	Side of Road	Road Start Location	Road End Location
Park	R57	0.3	STOP	R1-1	9.00	0	0	0	West	West	NEBRASKA	FARMINGTON
Park	R57	0.35	STOP	R1-1	9.00	1	15	15	West	West	NEBRASKA	FARMINGTON
Park	R57	0.37	SL 40	R2-1-PC40	5.00	1	15	15	North	East	NEBRASKA	FARMINGTON
Park	R57	0.39	SL 40	R2-1-PC40	5.00	1	15	15	South	East	NEBRASKA	FARMINGTON
Park	R57	0.42	STOP	R1-1	9.00	1	15	15	West	West	NEBRASKA	FARMINGTON
Park	R57	0.44	STOP AHEAD	W3-1	9.00	1	15	15	North	West	NEBRASKA	FARMINGTON
Park	R57	0.49	STOP	R1-1	9.00	1	15	15	East	East	NEBRASKA	FARMINGTON
Park	R57	0.52	NO PARK ANYTIME	R7-1	1.50	1	15	15	North	West	NEBRASKA	FARMINGTON
North Sheridan	R58	0.06	SL 40	R2-1-PC40	5.00	1	15	15	North	West	NORTHMOORE	GLEN
North Sheridan	R58	0.06	SL 30	R2-1-PC30	5.00	1	15	15	South	East	NORTHMOORE	GLEN
North Sheridan	R58	0.28	STOP	R1-1	9.00	1	15	15	West	West	NORTHMOORE	GLEN
North Sheridan	R58	0.5	STOP	R1-1	9.00	1	15	15	West	West	NORTHMOORE	GLEN
North Sheridan	R58	0.54	STOP	R1-1	9.00	1	15	15	East	East	NORTHMOORE	GLEN
North Sheridan	R58	0.55	STOP	R1-1	9.00	1	15	15	West	West	NORTHMOORE	GLEN
North Sheridan	R58	0.56	RT TURN LANE	R3-I100R	6.25	1	15	15	South	East	NORTHMOORE	GLEN
North Sheridan	R58	0.61	STOP	R1-1	9.00	1	15	15	East	East	NORTHMOORE	GLEN
North Sheridan	R58	0.65	SL 40	R2-1-PC40	5.00	1	15	15	South	East	NORTHMOORE	GLEN
North Sheridan	R58	0.71	STOP	R1-1	9.00	1	15	15	West	West	NORTHMOORE	GLEN
North Sheridan	R58	0.81	STOP	R1-1	9.00	0	0	0	East	East	NORTHMOORE	GLEN
North State St.	R59	0	STOP	R1-1	9.00	1	15	15	North	East	OLD GALENA	IL Rt 6
North State St.	R59	0.01	SL 50	R2-1-PC50	5.00	1	15	15	North	West	OLD GALENA	IL Rt 6
North State St.	R59	0.02	NPZ	W14-3	3.90	1	15	15	North	East	OLD GALENA	IL Rt 6
Old Galena	R59	0.12	Stop Ahead Sym	W3-1	9.00	1	15	15	South	East	OLD GALENA	IL Rt 6
North State St.	R59	0.22	NPZ	W14-3	3.90	1	15	15	South	West	OLD GALENA	IL Rt 6
North State St.	R59	0.26	NPZ	W14-3	3.90	1	15	15	North	East	OLD GALENA	IL Rt 6
North State St.	R59	0.3	SL 50	R2-1-PC50	5.00	1	15	15	South	East	OLD GALENA	IL Rt 6
North State St.	R59	0.35	STOP	R1-1	9.00	1	15	15	East	East	OLD GALENA	IL Rt 6
North State St.	R59	0.37	SL 50	R2-1-PC50	5.00	1	15	15	North	West	OLD GALENA	IL Rt 6
North State St.	R59	0.5	WATCH FOR WATER ON PAVEME	W8-18	9.00	1	15	15	North	West	OLD GALENA	IL Rt 6
North State St.	R59	0.55	SIGNAL AHEAD SYM	W3-3	9.00	1	15	15	North	West	OLD GALENA	IL Rt 6
North State St.	R59	0.6	NO CLASS I II III TR. ACC	R5-2-PC	6.00	1	15	15	South	East	OLD GALENA	IL Rt 6
North State St.	R59	0.68	WATCH FOR WATER ON PAVEME	W8-18	9.00	1	15	15	South	East	OLD GALENA	IL Rt 6
Blue Ridge	R60A	0	NPZ	W14-3	3.90	1	15	15	West	North	County Line	TRUITT
Blue Ridge	R60A	0	CURVE RIGHT SYM	W1-2R	9.00	1	15	15	West	South	County Line	TRUITT
Blue Ridge	R60A	0	45 MPH	W13-1P-PC45	2.25	0	0	0	West	South	County Line	TRUITT
Blue Ridge	R60A	0.01	STOP	R1-1	9.00	1	15	15	East	North	County Line	TRUITT
Blue Ridge	R60A	0.02	STOP	R1-1	9.00	1	15	15	West	South	County Line	TRUITT
Blue Ridge	R60A	0.02	<-->	W1-7	8.00	2	15	30	North	South	County Line	TRUITT
Blue Ridge	R60A	0.14	STOP AHEAD	W3-1	9.00	1	15	15	East	North	County Line	TRUITT
Blue Ridge	R60A	0.2	STOP	R1-1	9.00	1	15	15	North	North	County Line	TRUITT
Blue Ridge	R60A	0.38	NPZ	W14-3	3.90	1	15	15	South	West	County Line	TRUITT
Blue Ridge	R60A	0.4	CURVE LEFT SYM	W1-2L	9.00	1	15	15	South	East	County Line	TRUITT
Blue Ridge	R60A	0.4	45MPH	W13-1P-PC45	2.25	0	0	0	South	East	County Line	TRUITT
Blue Ridge	R60A	0.62	NPZ	W14-3	3.90	1	15	15	South	West	County Line	TRUITT
Blue Ridge	R60A	0.73	NPZ	W14-3	3.90	1	15	15	North	East	County Line	TRUITT
Blue Ridge	R60A	1	NPZ	W14-3	3.90	1	15	15	South	West	County Line	TRUITT
Blue Ridge	R60A	1	STOP	R1-1	9.00	1	15	15	West	West	County Line	TRUITT
Blue Ridge	R60A	1.1	NPZ	W14-3	3.90	1	15	15	North	East	County Line	TRUITT
Blue Ridge	R60A	1.4	NPZ	W14-3	3.90	1	15	15	North	East	County Line	TRUITT
Blue Ridge	R60A	1.45	NPZ	W14-3	3.90	1	15	15	South	West	County Line	TRUITT
Blue Ridge	R60A	1.5	STOP	R1-1	9.00	1	15	15	East	East	County Line	TRUITT



Peoria County Highway Quantities

ROUTE NO.	SECTION	COUNTY	TOTAL SHEETS	SHEET NO.
Various	12-00178-00-SP	Peoria	156	73
FED. ROAD DIST. NO. 7		ILLINOIS	PROJECT: HSIP-0143(059)	
CONTRACT NO. 89654				

Road Name	Route Number	Miles From Start	Existing Message	Proposed Code	Square Feet	Number of Posts	Post Length	Total Post Length	Direction Facing	Side of Road	Road Start Location	Road End Location
Blue Ridge	R60A	1.64	NPZ	W14-3	3.90	1	15	15	South	West	County Line	TRUITT
Blue Ridge	R60A	1.8	NPZ	W14-3	3.90	1	15	15	North	East	County Line	TRUITT
Blue Ridge	R60A	2.7	SCHOOL BUS STOP AHEAD	S3-1	9.00	1	15	15	North	East	County Line	TRUITT
Blue Ridge	R60A	2.72	Sch Bus Stop Ahd	S3-1	9.00	1	15	15	North	West	LaPrarie/Cnty L	Truitt Ave
Blue Ridge	R60A	2.9	NPZ	W14-3	3.90	1	15	15	South	West	County Line	TRUITT
Blue Ridge	R60A	2.94	SCHOOL BUS STOP AHEAD	S3-1	9.00	1	15	15	South	East	County Line	TRUITT
Blue Ridge	R60A	2.99	Sch Bus Stop Ahd	S3-1	9.00	1	15	15	South	East	LaPrarie/Cnty L	Truitt Ave
Blue Ridge	R60A	3.2	NPZ	W14-3	3.90	1	15	15	North	East	County Line	TRUITT
Blue Ridge	R60A	3.4	WINDING R L R L	W1-5R	9.00	1	15	15	North	West	County Line	TRUITT
Blue Ridge	R60A	3.4	35MPH	W13-1P-PC35	2.25	0	0	0	North	West	County Line	TRUITT
Blue Ridge	R60A	4.15	SHARP RT LT	W1-3R	9.00	1	15	15	North	West	County Line	TRUITT
Blue Ridge	R60A	4.15	10 MPH	W13-1P-PC10	2.25	0	0	0			County Line	TRUITT
Blue Ridge	R60A	4.2	STOP	R1-1	9.00	1	15	15	North	North	County Line	TRUITT
Blue Ridge	R60A	4.22	<--->	W1-7	8.00	1	15	15	West	East	County Line	TRUITT
Blue Ridge	R60A	4.3	STOP	R1-1	9.00	1	15	15	South	North	County Line	TRUITT
Blue Ridge	R60A	4.3	<-->	W1-7	8.00	2	15	30	East	West	County Line	TRUITT
Blue Ridge	R60A	4.32	Sharp Rt-Lt	W1-3R	9.00	1	15	15	South	East	County Line	Truitt
Blue Ridge	R60A	4.32	10 MPH	W13-1P-PC10	2.25	0	0	0	South	East	County Line	Truitt
Blue Ridge	R60A	4.45	STOP	R1-1	9.00	1	15	15	East	East	County Line	TRUITT
Blue Ridge	R60A	4.55	STOP	R1-1	9.00	1	15	15	West	West	County Line	TRUITT
Blue Ridge	R60A	4.6	RXR	W10-1	7.07	1	15	15	North	West	County Line	TRUITT
Blue Ridge	R60A	4.75	RXR	W10-1	7.07	1	15	15	South	East	County Line	TRUITT
Blue Ridge	R60A	4.76	STOP AHEAD	W3-1	9.00	1	15	15	North	West	County Line	TRUITT
Blue Ridge	R60A	4.77	NPZ	W14-3	3.90	1	15	15	South	West	County Line	TRUITT
Blue Ridge	R60A	4.87	STOP	R1-1	9.00	1	15	15	North	West	County Line	TRUITT
Old Galena	R60B	0	STOP	R1-1	9.00	1	15	15	North	West	Truitt Rd	IL Rt 29
Old Galena	R60B	0.05	CLASS II TRUCK RT	R5-I102	4.00	1	15	15	North	West	Truitt Rd	IL Rt 29
Old Galena	R60B	0.08	STOP AHEAD	W3-1	9.00	1	15	15	South	East	Truitt Rd	IL Rt 29
Old Galena	R60B	0.1	45 MPH	W13-1P-PC45	2.25	0	0	0	North	West	Truitt Rd	IL Rt 29
Old Galena	R60B	0.56	NPZ	W14-3	3.90	1	15	15	North	East	Truitt Rd	IL Rt 29
Old Galena	R60B	0.83	NPZ	W14-3	3.90	1	15	15	North	West	Truitt Rd	IL Rt 29
Old Galena	R60B	1.1	CURVE LEFT	W1-2L	9.00	1	15	15	North	West	Truitt Rd	IL Rt 29
Old Galena	R60B	1.13	NPZ	W14-3	3.90	1	15	15	North	East	Truitt Rd	IL Rt 29
Old Galena	R60B	1.38	<-->	W1-7	8.00	1	15	15	East	West	Truitt Rd	IL Rt 29
Old Galena	R60B	1.38	STOP	R1-1	9.00	1	15	15	East	East	Truitt Rd	IL Rt 29
Old Galena	R60B	1.51	NPZ	W14-3	3.90	1	15	15	South	West	Truitt Rd	IL Rt 29
Old Galena	R60B	1.52	CURVE RT	W1-2R	9.00	1	15	15	South	East	Truitt Rd	IL Rt 29
Old Galena	R60B	1.52	45 MPH	W13-1P-PC45	2.25	0	0	0	South	East	Truitt Rd	IL Rt 29
Old Galena	R60B	1.54	STOP	R1-1	9.00	1	15	15	West	West	Truitt Rd	IL Rt 29
Old Galena	R60B	1.54	<-->	W1-7	8.00	1	15	15	West	East	Truitt Rd	IL Rt 29
Old Galena	R60B	2.37	STOP	R1-1	9.00	1	15	15	East	East	Truitt Rd	IL Rt 29
Old Galena	R60B	3.15	INTERSECTION AHD	W2-1	9.00	1	15	15	North	West	Truitt Rd	IL Rt 29
Old Galena	R60B	3.39	STOP	R1-1	9.00	1	15	15	West	West	Truitt Rd	IL Rt 29
Old Galena	R60B	3.64	INTERSECTION AHD	W2-1	9.00	1	15	15	South	East	Truitt Rd	IL Rt 29
Old Galena	R60B	3.73	NPZ	W14-3	3.90	1	15	15	North	East	Truitt Rd	IL Rt 29
Old Galena	R60B	4.14	NPZ	W14-3	3.90	1	15	15	South	West	Truitt Rd	IL Rt 29
Old Galena	R60B	4.6	Side Street Ahd	W2-2	9.00	1	15	15	North	West	Truitt Rd	IL Rt 29
Old Galena	R60B	4.7	No Parking	R8-3a	5.00	1	15	15	East	West	Truitt Rd	IL Rt 29
Old Galena	R60B	4.7	No Parking	R8-3a	5.00	1	15	15	West	East	Truitt Rd	IL Rt 29
Old Galena	R60B	4.77	NPZ	W14-3	3.90	1	15	15	North	East	Truitt Rd	IL Rt 29
Old Galena	R60B	4.77	No Parking	R8-3a	5.00	1	15	15	East	West	Truitt Rd	IL Rt 29

Peoria County Highway Quantities

ROUTE NO.	SECTION	COUNTY	TOTAL SHEETS	SHEET NO.
Various	12-00178-00-SP	Peoria	156	74
FED. ROAD DIST. NO. 7		ILLINOIS	PROJECT: HSIP-0143(059)	
CONTRACT NO. 89654				

Road Name	Route Number	Miles From Start	Existing Message	Proposed Code	Square Feet	Number of Posts	Post Length	Total Post Length	Direction Facing	Side of Road	Road Start Location	Road End Location
Old Galena	R60B	4.77	No Parking	R8-3a	5.00	1	15	15	West	East	Truitt Rd	IL Rt 29
Old Galena	R60B	4.78	STOP	R1-1	9.00	1	15	15	East	East	Truitt Rd	IL Rt 29
Old Galena	R60B	4.8	SIDE ROAD	W2-8R-PC	9.00	1	15	15	North	West	Truitt Rd	IL Rt 29
Old Galena	R60B	4.8	No Parking	R8-3a	5.00	1	15	15	East	West	Truitt Rd	IL Rt 29
Old Galena	R60B	4.8	No Parking	R8-3a	5.00	1	15	15	South	East	Truitt Rd	IL Rt 29
Old Galena	R60B	4.94	No Parking	R8-3a	5.00	1	15	15	East	West	Truitt Rd	IL Rt 29
Old Galena	R60B	4.94	No Parking	R8-3a	5.00	1	15	15	West	East	Truitt Rd	IL Rt 29
Old Galena	R60B	5.02	No Parking	R8-3a	5.00	1	15	15	East	West	Truitt Rd	IL Rt 29
Old Galena	R60B	5.02	No Parking	R8-3a	5.00	1	15	15	West	East	Truitt Rd	IL Rt 29
Old Galena	R60B	5.11	No Parking	R8-3a	5.00	1	15	15	East	West	Truitt Rd	IL Rt 29
Old Galena	R60B	5.11	No Parking	R8-3a	5.00	1	15	15	West	East	Truitt Rd	IL Rt 29
Old Galena	R60B	5.16	NPZ	W14-3	3.90	1	15	15	South	West	Truitt Rd	IL Rt 29
Old Galena	R60B	5.2	No Parking	R8-3a	5.00	1	15	15	West	East	Truitt Rd	IL Rt 29
Old Galena	R60B	5.21	NO PARKING	R7-1	1.50	1	15	15	East	West	Truitt Rd	IL Rt 29
Old Galena	R60B	5.23	SIGNAL AHEAD SYM	W3-3	9.00	1	15	15	North	West	Truitt Rd	IL Rt 29
Old Galena	R60B	5.28	SL 55	R2-1-PC55	5.00	1	15	15	South	East	Truitt Rd	IL Rt 29
Old Galena	R60B	5.3	NO PARK	R7-1	1.50	1	15	15	East	West	Truitt Rd	IL Rt 29
Old Galena	R60B	5.3	No Parking	R8-3a	5.00	1	15	15	West	East	Truitt Rd	IL Rt 29
Old Galena	R60B	5.37	NO PARK	R7-1	1.50	1	15	15	East	West	Truitt Rd	IL Rt 29
Old Galena	R60B	5.37	NO PARK	R7-1	1.50	1	15	15	West	East	Truitt Rd	IL Rt 29
Old Galena	R60B	5.37	CLASS II TRUCK RT	R5-1102	4.00	1	15	15	South	East	Truitt Rd	IL Rt 29
Old Galena	R60B	5.37	LT TURN LANE	R3-1100L	6.25	1	15	15	North	Center	Truitt Rd	IL Rt 29
Old Galena	R60B	5.38	KEEP RT SYM	R4-7	5.00	1	15	15	South	Center	Truitt Rd	IL Rt 29
Old Galena	R60B	5.39	KEEP RT SYM	R4-7	5.00	1	15	15	North	Center	Truitt Rd	IL Rt 29
Old Galena	R60B	5.43	NO PARKING	R8-3a	5.00	1	15	15	West	East	Truitt Rd	IL Rt 29
Old Galena	R60B	5.43	CLASS II TRUCK RT	R5-1102	4.00	1	15	15	North	West	Truitt Rd	IL Rt 29
Old Galena	R60B	5.43	NO PARKING	R8-3a	5.00	1	15	15	East	West	Truitt Rd	IL Rt 29
Old Galena	R60B	5.46	NO PARKING	R8-3a	5.00	1	15	15	West	East	Truitt Rd	IL Rt 29
Old Galena	R60B	5.46	NO PARKING	R7-1	1.50	1	15	15	East	West	Truitt Rd	IL Rt 29
Old Galena	R60B	5.47	SL 50	R2-1-PC50	5.00	1	15	15	North	West	Truitt Rd	IL Rt 29
Old Galena	R60B	5.48	SIGNAL AHEAD	W3-3	9.00	1	15	15	South	East	Truitt Rd	IL Rt 29
Old Galena	R60B	5.48	RIGHT LANE ENDS	W9-1R	9.00	0	0	0	South	East	Truitt Rd	IL Rt 29
Old Galena	R60B	5.48	NO PARKING	R8-3a	5.00	1	15	15	West	East	Truitt Rd	IL Rt 29
Old Galena	R60B	5.49	KEEP RT SYM	R4-7	5.00	1	15	15	South	Center	Truitt Rd	IL Rt 29
Old Galena	R60B	5.49	NO PARKING ANY TIME	R8-3a	5.00	1	15	15	East	West	Truitt Rd	IL Rt 29
Old Galena	R60B	5.5	KEEP RT SYM	R4-7	5.00	1	15	15	North		Truitt Rd	IL Rt 29
Old Galena	R60B	5.5	NO PARKING	R7-1	1.50	1	15	15	East	West	Truitt Rd	IL Rt 29
Old Galena	R60B	5.5	NO PARKING	R7-1	1.50	1	15	15	West	East	Truitt Rd	IL Rt 29
Old Galena	R60B	5.51	NO PARKING	R8-3a	5.00	1	15	15	West	East	Truitt Rd	IL Rt 29
Old Galena	R60B	5.52	NO PARKING	R8-3a	5.00	1	15	15	West	East	Truitt Rd	IL Rt 29
Old Galena	R60B	5.52	KEEP RT SYM	R4-7	5.00	1	15	15	South	Center	Truitt Rd	IL Rt 29
Old Galena	R60B	5.52	NO PARKING	R7-1	1.50	1	15	15	East	West	Truitt Rd	IL Rt 29
Old Galena	R60B	5.52	NO PARKING	R8-3a	5.00	1	15	15	West	East	Truitt Rd	IL Rt 29
Old Galena	R60B	5.53	NO PARKING	R7-1	1.50	1	15	15	East	West	Truitt Rd	IL Rt 29
Old Galena	R60B	5.53	KEEP RT SYM	R4-7	5.00	1	15	15	North	Center	Truitt Rd	IL Rt 29
Old Galena	R60B	5.53	NO PARKING	R8-3a	5.00	1	15	15	West	East	Truitt Rd	IL Rt 29
Old Galena	R60B	5.58	NO PARKING	R8-3a	5.00	1	15	15	West	East	Truitt Rd	IL Rt 29
Old Galena	R60B	5.59	NO PARKING	R8-3a	5.00	1	15	15	East	West	Truitt Rd	IL Rt 29
Old Galena	R60B	5.63	NO PARKING	R8-3a	5.00	1	15	15	South	East	Truitt Rd	IL Rt 29
Old Galena	R60B	5.69	NO PARKING	R8-3a	5.00	1	15	15	South	East	Truitt Rd	IL Rt 29
Old Galena	R60B	5.8	NO PARKING	R8-3a	5.00	1	15	15	West	East	Truitt Rd	IL Rt 29

Peoria County Highway Quantities

ROUTE NO.	SECTION	COUNTY	TOTAL SHEETS	SHEET NO.
Various	12-00178-00-SP	Peoria	156	75
FED. ROAD DIST. NO. 7		ILLINOIS	PROJECT: HSIP-0143(059)	
CONTRACT NO. 89654				

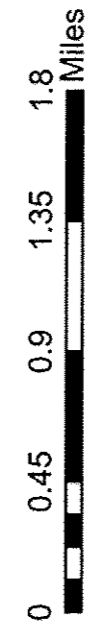
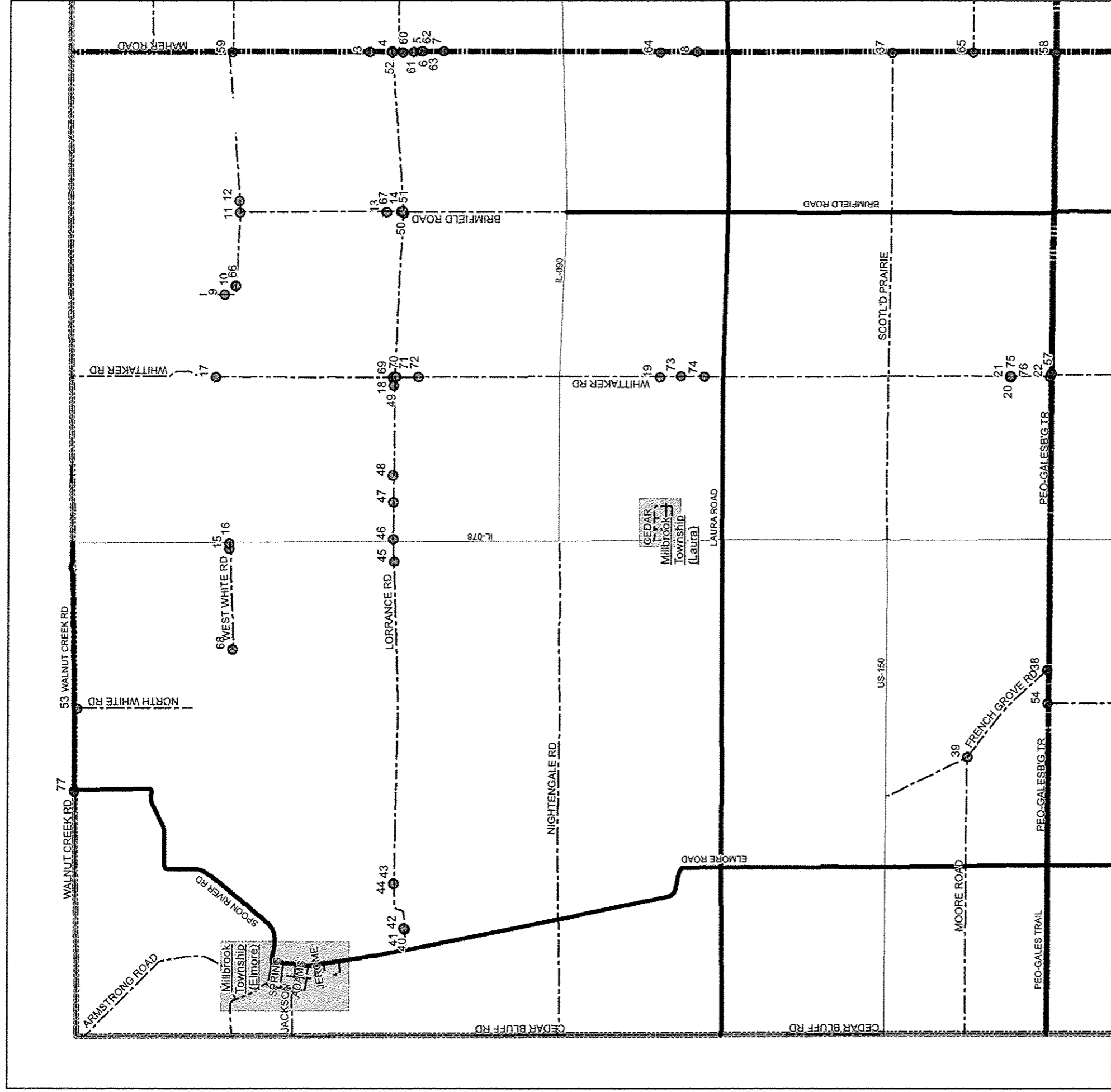
Road Name	Route Number	Miles From Start	Existing Message	Proposed Code	Square Feet	Number of Posts	Post Length	Total Post Length	Direction Facing	Side of Road	Road Start Location	Road End Location
Old Galena	R60B	5.86	NO PARKING	R7-1	1.50	1	15	15	East	West	Truitt Rd	IL Rt 29
Old Galena	R60B	5.86	NO PARKING	R8-3a	5.00	1	15	15	South	East	Truitt Rd	IL Rt 29
Old Galena	R60B	5.87	SL 50	R2-1-PC50	5.00	1	15	15	North	East	Truitt Rd	IL Rt 29
Old Galena	R60B	5.87	NO PARKING	R8-3a	5.00	1	15	15	South	East	Truitt Rd	IL Rt 29
Old Galena	R60B	5.88	NO PARKING	R8-3a	5.00	1	15	15	East	West	Truitt Rd	IL Rt 29
Old Galena	R60B	5.88	KEEP RT SYM	R4-7	5.00	1	15	15	South	Center	Truitt Rd	IL Rt 29
Old Galena	R60B	5.89	KEEP RT SYM	R4-7	5.00	1	15	15	North	Center	Truitt Rd	IL Rt 29
Old Galena	R60B	5.89	NO PARKING	R7-1	1.50	1	15	15	South	West	Truitt Rd	IL Rt 29
Old Galena	R60B	5.9	NO PARKING	R8-3a	5.00	1	15	15	West	East	Truitt Rd	IL Rt 29
Old Galena	R60B	5.9	SL 50	R2-1-PC50	5.00	1	15	15	North	West	Truitt Rd	IL Rt 29
Old Galena	R60B	5.91	KEEP RT SYM	R4-7	5.00	1	15	15	South	Center	Truitt Rd	IL Rt 29
Old Galena	R60B	5.96	NO PARKING	R7-1	1.50	1	15	15	East	West	Truitt Rd	IL Rt 29
Old Galena	R60B	6.01	SCHOOL SPEED ZONE AHEAD	S4-5	9.00	1	15	15	North	West	Truitt Rd	IL Rt 29
Old Galena	R60B	6.01	KEEP RT SYM	R4-7	5.00	1	15	15	South	Center	Truitt Rd	IL Rt 29
Old Galena	R60B	6.05	NO PARKING	R8-3a	5.00	1	15	15	West	East	Truitt Rd	IL Rt 29
Old Galena	R60B	6.08	SIGNAL AHEAD	W3-3	9.00	1	15	15	North	West	Truitt Rd	IL Rt 29
Old Galena	R60B	6.17	DIVIDED HIGHWAY SYM	W6-1	9.00	1	15	15	South	East	Truitt Rd	IL Rt 29
Old Galena	R60B	6.18	NO PARKING	R8-3a	5.00	1	15	15	West	East	Truitt Rd	IL Rt 29
Old Galena	R60B	6.2	CURVE LT	W1-2L	9.00	1	15	15	North	West	Truitt Rd	IL Rt 29
Old Galena	R60B	6.2	45 MPH	W13-1P-PC45	2.25	0	0	0	North	West	Truitt Rd	IL Rt 29
Old Galena	R60B	6.25	SCH SPL 20 DNP	S4-I101	16.00	2	15	30	North	West	Truitt Rd	IL Rt 29
Old Galena	R60B	6.28	NO PARKING SYM	R8-3	4.00	1	15	15	North	West	Truitt Rd	IL Rt 29
Old Galena	R60B	6.33	NO PARKING SYM	R8-3	4.00	1	15	15	North	West	Truitt Rd	IL Rt 29
Old Galena	R60B	6.33	NO PARKING SYM	R8-3	4.00	1	15	15	South	East	Truitt Rd	IL Rt 29
Old Galena	R60B	6.35	NO PARKING SYM	R8-3	4.00	1	15	15	North	West	Truitt Rd	IL Rt 29
Old Galena	R60B	6.35	NO PARKING SYM	R8-3	4.00	1	15	15	South	East	Truitt Rd	IL Rt 29
Old Galena	R60B	6.37	NO PARKING SYM	R8-3	4.00	1	15	15	South	East	Truitt Rd	IL Rt 29
Old Galena	R60B	6.38	LT LN THRU TRAFFIC	R3-8-PC3	9.00	1	15	15	North	West	Truitt Rd	IL Rt 29
Old Galena	R60B	6.39	SCH SPL 20 DNP	S4-I101	16.00	2	15	30	South	East	Truitt Rd	IL Rt 29
Old Galena	R60B	6.39	NO PARKING SYM	R8-3	4.00	1	15	15	East	West	Truitt Rd	IL Rt 29
Old Galena	R60B	6.4	STOP	R1-1	9.00	1	15	15	West	West	Truitt Rd	IL Rt 29
Old Galena	R60B	6.41	SL 50	R2-1-PC50	5.00	1	15	15	North	West	Truitt Rd	IL Rt 29
Old Galena	R60B	6.43	RT TURN MUST TURN	R3-7R	6.25	1	15	15	North	West	Truitt Rd	IL Rt 29
Old Galena	R60B	6.44	NO PARKING SYM	R8-3	4.00	1	15	15	North	West	Truitt Rd	IL Rt 29
Old Galena	R60B	6.44	NO PARKING SYM	R8-3	4.00	1	15	15	South	East	Truitt Rd	IL Rt 29
Old Galena	R60B	6.46	LT SA. RIGHT-RTO	R3-7R	6.25	1	15	15	North	West	Truitt Rd	IL Rt 29
Old Galena	R60B	6.46	NO PARKING SYM	R8-3	4.00	1	15	15	North	West	Truitt Rd	IL Rt 29
Old Galena	R60B	6.46	NO PARKING SYM	R8-3	4.00	1	15	15	South	East	Truitt Rd	IL Rt 29
Old Galena	R60B	6.46	KEEP RT SYM	R4-7	5.00	1	15	15	North	Center	Truitt Rd	IL Rt 29
Old Galena	R60B	6.48	NO PARKING SYM	R8-3	4.00	1	15	15	South	East	Truitt Rd	IL Rt 29
Old Galena	R60B	6.49	SL 50	R2-1-PC50	5.00	1	15	15	South	East	Truitt Rd	IL Rt 29
Old Galena	R60B	6.52	NO PARKING SYM	R8-3	4.00	1	15	15	North	West	Truitt Rd	IL Rt 29
Old Galena	R60B	6.52	NO PARKING SYM	R8-3	4.00	1	15	15	South	East	Truitt Rd	IL Rt 29
Old Galena	R60B	6.54	LEFT MERGE SYM	W4-1L	9.00	1	15	15	South	Center	Truitt Rd	IL Rt 29
Old Galena	R60B	6.55	YIELD	R1-2	3.90	1	15	15	South	Center	Truitt Rd	IL Rt 29
Old Galena	R60B	6.55	<-->	W1-7	8.00	0	0	0	East	Center	Truitt Rd	IL Rt 29
Old Galena	R60B	6.56	KEEP RT SYM	R4-7	5.00	1	15	15	South	East	Truitt Rd	IL Rt 29
Old Galena	R60B	6.56	NO PARKING SYM	R8-3	4.00	1	15	15	South	East	Truitt Rd	IL Rt 29
Old Galena	R60B	6.57	SCH SPD ZONE AH	S4-5	9.00	1	15	15	South	East	Truitt Rd	IL Rt 29
Old Galena	R60B	6.57	NO PARKING SYM	R8-3	4.00	1	15	15	North	West	Truitt Rd	IL Rt 29
Old Galena	R60B	6.57	SL 50	R2-1-PC50	5.00	1	15	15	North	West	Truitt Rd	IL Rt 29

Peoria County Highway Quantities

ROUTE NO.	SECTION	COUNTY	TOTAL SHEETS	SHEET NO.
Various	12-00178-00-SP	Peoria	156	76
FED. ROAD DIST. NO. 7		ILLINOIS	PROJECT: HSIP-0143(059)	
CONTRACT NO. 89654				

Road Name	Route Number	Miles From Start	Existing Message	Proposed Code	Square Feet	Number of Posts	Post Length	Total Post Length	Direction Facing	Side of Road	Road Start Location	Road End Location
Old Galena	R60B	6.58	RT LN ENDS SYM	W4-2R	9.00	1	15	15	North	West	Truitt Rd	IL Rt 29
Old Galena	R60B	6.61	NO PARKING SYM	R8-3	4.00	1	15	15	North	West	Truitt Rd	IL Rt 29
Old Galena	R60B	6.61	NO PARKING SYM	R8-3	4.00	1	15	15	South	East	Truitt Rd	IL Rt 29
Old Galena	R60B	6.65	NO PARKING SYM	R8-3	4.00	1	15	15	North	West	Truitt Rd	IL Rt 29
Old Galena	R60B	6.65	NO PARKING SYM	R8-3	4.00	1	15	15	South	East	Truitt Rd	IL Rt 29
Old Galena	R60B	6.68	STOP AHEAD	W3-1	9.00	1	15	15	North	West	Truitt Rd	IL Rt 29
Old Galena	R60B	6.68	KEEP RT SYM	R4-7	5.00	1	15	15	South	Center	Truitt Rd	IL Rt 29
Old Galena	R60B	6.68	CURVE RT SYM	W1-2R	9.00	1	15	15	South	East	Truitt Rd	IL Rt 29
Old Galena	R60B	6.68	45 MPH	W13-1P-PC45	2.25	0	0	0	South	East	Truitt Rd	IL Rt 29
Old Galena	R60B	6.76	SL 50	R2-1-PC50	5.00	1	15	15	South	East	Truitt Rd	IL Rt 29
Yankee Lane	S10	0.16	NPZ	W14-3	3.90	1	15	15	North	East	County Line	IL Rt 29
Yankee Lane	S10	0.18	CURVE RT	W1-2R	9.00	1	15	15	South	East	County Line	IL Rt 29
Yankee Lane	S10	0.45	NPZ	W14-3	3.90	1	15	15	South	West	County Line	IL Rt 29
Yankee Lane	S10	0.47	WINDING LRLR	W1-5L	9.00	1	15	15	North	West	County Line	IL Rt 29
Yankee Lane	S10	0.47	NPZ	W14-3	3.90	1	15	15	North	East	County Line	IL Rt 29
Yankee Lane	S10	0.71	STOP	R1-1	9.00	1	15	15	West	West	County Line	IL Rt 29
Yankee Lane	S10	1.62	STOP AHEAD	W3-1	9.00	1	15	15	North	West	County Line	IL Rt 29
Yankee Lane	S10	1.65	WINDING LRLR	W1-5L	9.00	1	15	15	South	East	County Line	IL Rt 29
Yankee Lane	S10	1.65	45 MPH	W13-1P-PC45	2.25	0	0	0	South	East	County Line	IL Rt 29
Yankee Lane	S10	1.74	NPZ	W14-3	3.90	1	15	15	South	West	County Line	IL Rt 29
<b>Total</b>					<b>20874.86</b>	<b>2916</b>		<b>43740</b>				

# Millbrook Township Sign Locations



**Legend**

- County Boundary
- Township Boundaries
- City/Town Limits
- State Highways
- County Highways
- Township Roads
- City Roads
- Sign Locations

ROUTE NO.	SECTION	COUNTY	TOTAL SHEETS	SHEET NO.
Various	12-00178-00-5P	Peoria	156	77
FED. ROAD DIST. NO. 7		ILLINOIS	PROJECT: HSIP-0143(059)	
CONTRACT NO. 89654				

Millbrook Township Quantities

ROUTE NO.	SECTION	COUNTY	TOTAL SHEETS	SHEET NO.
Various	12-00178-00-SP	Peoria	156	78
FED. ROAD DIST. NO. 7		ILLINOIS	PROJECT: HSIP-0143(059)	
CONTRACT NO. 89654				

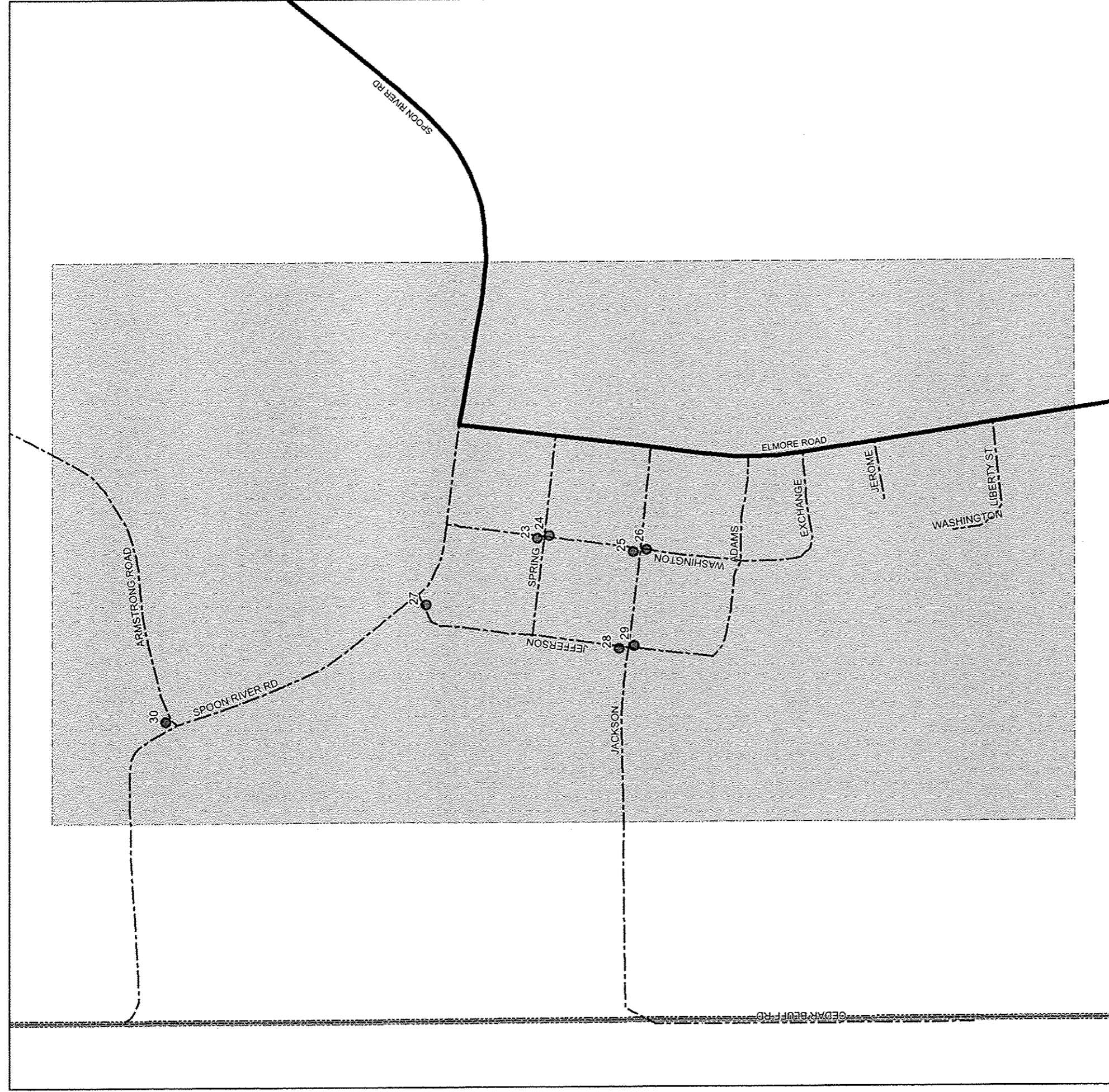
ID	Road Name	Miles From Start	Existing Message	Proposed Code	Square Feet	Number of Posts	Post Length	Total Post Length	Direction Facing	Side of Road	Road Start Location	Road End Location
13	Brimfield Rd	0.91	25 M.P.H.	W13-1P-PC25	2.25	0	0	0	NORTH	WEST	Troxell	IL Rt. 90
67	Brimfield Rd	0.91	+ Sym	W2-1	9.00	1	15	15	NORTH	WEST	Troxell	IL Rt 90
14	Brimfield Rd	1.02	Dead End	W14-1	9.00	1	15	15	SOUTH	EAST	Troxell	IL Rt. 90
38	French Grove Rd	1.3	Yield	R1-2	3.90	1	15	15	NORTH	WEST	US Rt 150	Peoria Galesbur
40	Lorraine Rd	0.11	Sharp Lt-Rt	W1-3L	9.00	1	15	15	WEST	SOUTH	Elmore Road	Maher Road
41	Lorraine Rd	0.11	25 MPH	W13-1P-PC25	2.25	0	0	0	WEST	SOUTH	Elmore Rd	Maher Rd
42	Lorraine Rd	0.12	Stop Ahead	W3-1	9.00	1	15	15	EAST	NORTH	Elmore Rd	Maher Rd
44	Lorraine Rd	0.44	25 M.P.H.	W13-1P-PC25	2.25	0	0	0	EAST	NORTH	Elmore Rd	Maher Rd
43	Lorraine Rd	0.45	Sharp Lt. + Rt.	W1-3L	9.00	1	15	15	EAST	NORTH	Elmore Rd	Maher Rd
45	Lorraine Rd	2.43	Stop Ahead	W3-1	9.00	1	15	15	WEST	SOUTH	Elmore Rd	Maher Rd
46	Lorraine Rd	2.63	Wt Limit 8 tons	R12-1-PC8	5.00	1	15	15	WEST	SOUTH	Elmore Rd	Maher Rd
47	Lorraine Rd	2.8	//	OM3-R	3.00	1	15	15	WEST	SOUTH	Elmore Rd	Maher Rd
48	Lorraine Rd	3	//	OM3-R	3.00	1	15	15	EAST	NORTH	Elmore Rd	Maher Rd
49	Lorraine Rd	3.6	//	OM3-R	3.00	1	15	15	EAST	NORTH	Elmore Rd	Maher Rd
50	Lorraine Rd	4.6	Yield	R1-2	3.90	1	15	15	WEST	SOUTH	Elmore Rd	Maher Rd
51	Lorraine Rd	4.7	Yield	R1-2	3.90	1	15	15	EAST	NORTH	Elmore Rd	Maher Rd
52	Lorraine Rd	5.57	Yield	R1-2	3.90	1	15	15	WEST	SOUTH	Elmore Rd	Maher Rd
59	Maher Rd	0.03	<--->	W1-7	8.00	2	15	30	EAST	WEST	Streitmatter	Peo-Galsburg Tr
3	Maher Rd	0.85	35 M.P.H.	W13-1P-PC35	2.25	0	0	0	NORTH	WEST	Striettmatter	Peoria-Galesbur
4	Maher Rd	1	<--->	W1-7	8.00	1	15	15	WEST	EAST	Striettmatter	Peoria-Galesbur
60	Maher Rd	1.05	Narrow Bridge	W5-2	9.00	1	15	15	NORTH	WEST	Striematter	Peo-Galsburg Rd
61	Maher Rd	1.1	35mph	W13-1P-PC35	2.25	0	0	0	SOUTH	EAST	Striematter	Peo-Galsburg Rd
5	Maher Rd	1.2	//	OM3-L	3.00	1	15	15	NORTH	EAST	Striettmatter	Peoria Galesbur
62	Maher Rd	1.2	//	OM3-R	3.00	1	15	15	NORTH	WEST	Streitmatter	Peo-Galsburg
6	Maher Rd	1.21	//	OM3-R	3.00	1	15	15	SOUTH	EAST	Striettmatter	Peoria Galesbur
63	Maher Rd	1.21	//	OM3-L	3.00	1	15	15	SOUTH	WEST	Streitmatter	Peo-Galsburg
7	Maher Rd	1.35	Narrow Bridge	W5-2	9.00	1	15	15	SOUTH	EAST	Striettmatter	Peoria Galesbur
64	Maher Rd	2.7	RxR	W10-1	7.07	1	15	15	NORTH	WEST	Streitmatter	Peo-Galsburg
8	Maher Rd	2.93	RxR	W10-1	7.07	1	15	15	SOUTH	EAST	Striettmatter	Peoria Galesbur
65	Maher Rd	4.68	<--->	W1-7	8.00	2	15	30	EAST	WEST	Striettmatter	Peo-Galsburg
39	Moore Rd	1.74	Yield	R1-2	3.90	1	15	15	WEST	SOUTH	Cedar Bluff Rd	French Grove Rd
53	North White Rd	0.02	Dead End	W14-1	9.00	1	15	15	NORTH	WEST	Walnut Creek	Dead End
54	Peo-Galesburg Rd	1	<--->	W1-7	8.00	1	15	15	SOUTH	NORTH	McCellan Rd	US Rt 150
57	Peo-Galesburg Rd	3.02	Wt Limit 8 tons	R12-1-PC8	5.00	1	15	15	WEST	SOUTH	Whittaker	Maher Rd
58	Peo-Galesburg Rd	4.99	Stop	R1-1	9.00	1	15	15	WEST	SOUTH	Whittaker	Maher
37	Scotland Prairie Rd	3.02	Stop	R1-1	9.00	1	15	15	WEST	SOUTH	US Rt 150	Maher Rd
9	Troxell Rd	0.18	//	OM3-L	3.00	1	15	15	SOUTH	EAST	Dead End	Dead End
10	Troxell Rd	0.35	RT. Curve	W1-2R	9.00	1	15	15	EAST	NORTH	Dead End	Dead End
66	Troxell Rd	0.35	15 mph	W13-1P-PC15	2.25	0	0	0	EAST	NORTH	Dead End	Dead End
11	Troxell Rd	0.78	Dead End	W14-1	9.00	1	15	15	SOUTH	NORTH	Dead End	Dead End
12	Troxell Rd	0.82	Road Closed	W20-3-PC	9.00	1	15	15	WEST	NORTH	Dead End	Dead End
77	Walnut Creek Rd	0.66	Dead End	W14-1	9.00	1	15	15	EAST	NORTH	Dead End	Spoon River
68	West White Rd	0	Road Closed	W20-3-PC	9.00	1	15	15	EAST	NORTH	Dead End	IL Rt 78
15	West White Rd	0.61	Dead End	W14-1	9.00	1	15	15	EAST	NORTH	Dead End	Rt. 78
16	West White Rd	0.64	WT Limit	R12-1-PC8	5.00	1	15	15	EAST	NORTH	Dead End	Rt. 78
17	Whittaker Rd	0	Road Closed	R11-2	10.00	2	15	30	SOUTH		Dead End	Peoria Galesbur
69	Whittaker Rd	1	Dead End	W14-1	9.00	1	15	15	SOUTH	EAST	Impassable	Peo-Galsburg
70	Whittaker Rd	1	Wt limit 8 tons	R12-I104-PC8	5.00	0	0	0	SOUTH	EAST	impassable	Peo-Galsburg
18	Whittaker Rd	1.08	Stop	R1-1	9.00	1	15	15	NORTH	WEST	N. Dead End	Peoria Galesbur
71	Whittaker Rd	1.1	Yield	R1-1	9.00	1	15	15	SOUTH	EAST	Impassable	Peo-Galsburg
72	Whittaker Rd	1.22	Stop Ahead	W3-1	9.00	1	15	15	SOUTH	EAST	Impassable	Peo-Galsburg

Millbrook Township Quantities

ROUTE NO.	SECTION	COUNTY	TOTAL SHEETS	SHEET NO.
Various	12-00178-00-SP	Peoria	156	79
FED. ROAD DIST. NO. 7		ILLINOIS	PROJECT: HSIP-0143(059)	
CONTRACT NO. 89654				

ID	Road Name	Miles From Start	Existing Message	Proposed Code	Square Feet	Number of Posts	Post Length	Total Post Length	Direction Facing	Side of Road	Road Start Location	Road End Location
19	Whittaker Rd	2.71	RxR	W10-1	7.07	1	15	15	NORTH	EAST	N. Dead End	Peoria Galesbur
73	Whittaker Rd	2.84	Yield	R1-2	3.90	1	15	15	SOUTH	EAST	Impassable	Peo-Galsburg
74	Whittaker Rd	2.98	RxR	W10-1	7.07	1	15	15	SOUTH	EAST	Impassable	Peo-Galsburg
21	Whittaker Rd	4.83	//	OM3-R	3.00	0	0	0	NORTH	WEST	N. Dead End	Peoria Galesbur
75	Whittaker Rd	4.83	\\	OM3-L	3.00	1	15	15	NORTH	EAST	Impassable	Peo-Galsburg
20	Whittaker Rd	4.84	\\	OM3-L	3.00	1	15	15	SOUTH	WEST	N. Dead End	Peoria Galesbur
76	Whittaker Rd	4.84	//	OM3-R	3.00	1	15	15	SOUTH	EAST	Impassable	Peo-Galsburg
22	Whittaker Rd	5.1	Yield	R1-2	3.90	1	15	15	NORTH	WEST	N. Dead End	Peoria Galesbur
<b>Total</b>					<b>356.05</b>	<b>54</b>		<b>810</b>				

# Millbrook Township (Elmore) Sign Locations



N



**Legend**

- County Boundary
- Township Boundaries
- City/Town Limits
- State Highways
- County Highways
- Township Roads
- City Roads
- Sign Locations

ROUTE NO.	SECTION	COUNTY	TOTAL SHEETS	SHEET NO.
Various	12-00178-00-SP	Peoria	156	80
FED. ROAD DIST. NO. 7		ILLINOIS	PROJECT: HSIP-0143(059)	
CONTRACT NO. 89654				

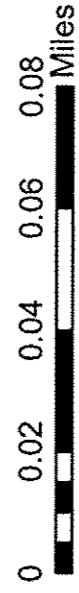
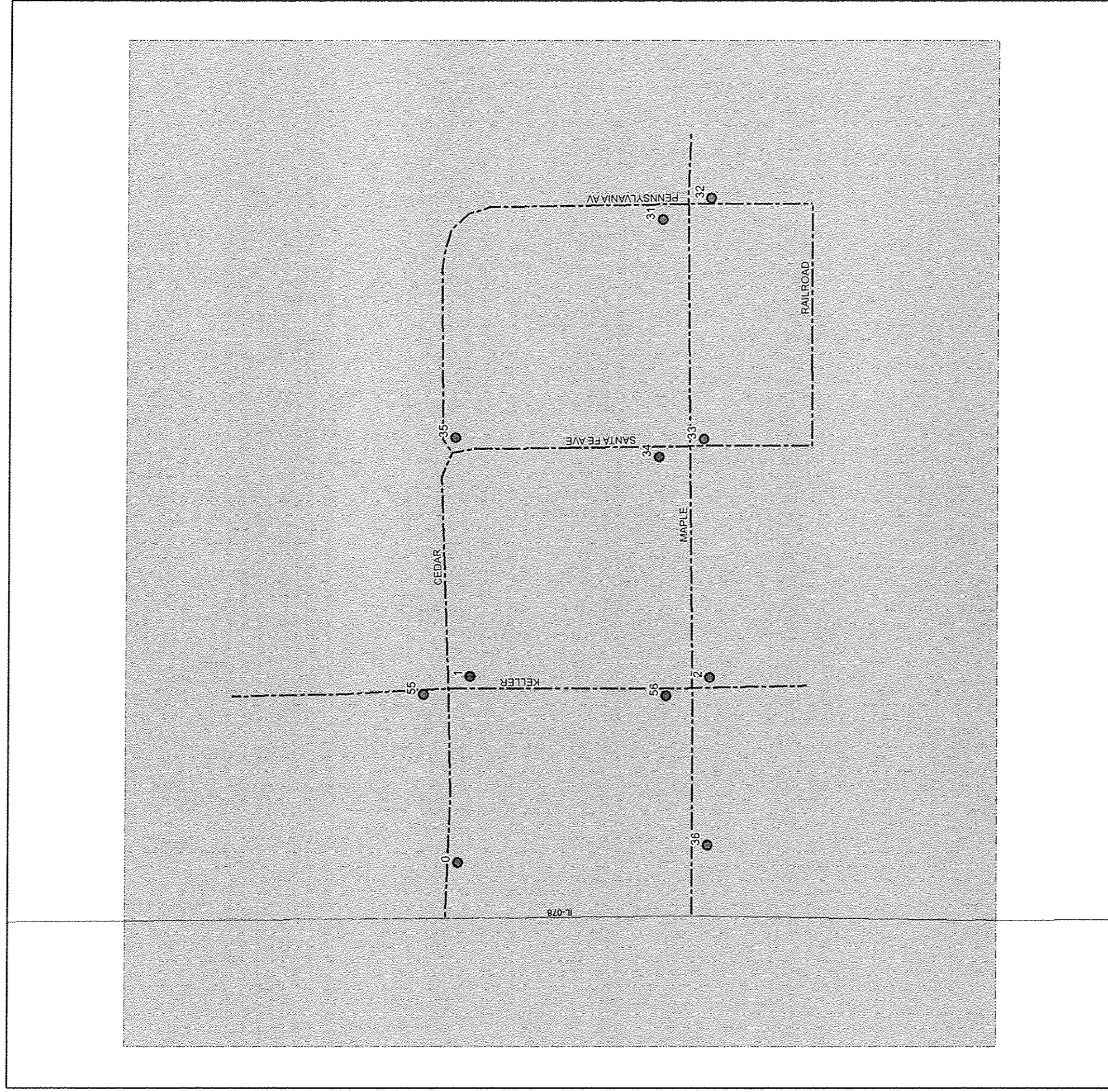


Millbrook Township (Elmore) Quantities

ROUTE NO.	SECTION	COUNTY	TOTAL SHEETS	SHEET NO.
Various	12-00178-00-SP	Peoria	156	81
FED. ROAD DIST. NO. 7		ILLINOIS	PROJECT: HSIP-0143(059)	
CONTRACT NO. 89654				

ID	Road Name	Miles From Start	Existing Message	Proposed Code	Square Feet	Number of Posts	Post Length	Total Post Length	Direction Facing	Side of Road	Road Start Location	Road End Location
30	Armstrong Rd	1.34	Stop	R1-1	9.00	1	15	15	EAST	NORTH	County Line	Spoon River Roa
27	Jefferson St	0.01	Yield	R1-2	3.90	1	15	15	SOUTH	EAST	Spoon River Roa	Elmore Road
28	Jefferson St	0.18	Stop	R1-1	9.00	1	15	15	NORTH	WEST	Spoon River Roa	Elmore Road
29	Jefferson St	0.19	Stop	R1-1	9.00	1	15	15	SOUTH	EAST	Spoon River Roa	Elmore Road
23	Washington St	0.05	Yield	R1-2	3.90	1	15	15	NORTH	WEST	Spoon River Roa	Exchange Street
24	Washington St	0.06	Yield	R1-2	3.90	1	15	15	SOUTH	EAST	Spoon River Roa	Exchange Street
25	Washington St	0.13	Stop	R1-1	9.00	1	15	15	NORTH	WEST	Spoon River Roa	Exchange Street
26	Washington St	0.14	Stop	R1-1	9.00	1	15	15	SOUTH	EAST	Spoon River Roa	Exchange Street
<b>Total</b>					<b>56.69</b>	<b>8</b>		<b>120</b>				

# Millbrook Township (Laura) Sign Locations



Legend	
	County Boundary
	Township Boundaries
	City/Town Limits
	State Highways
	County Highways
	Township Roads
	City Roads
	Sign Locations

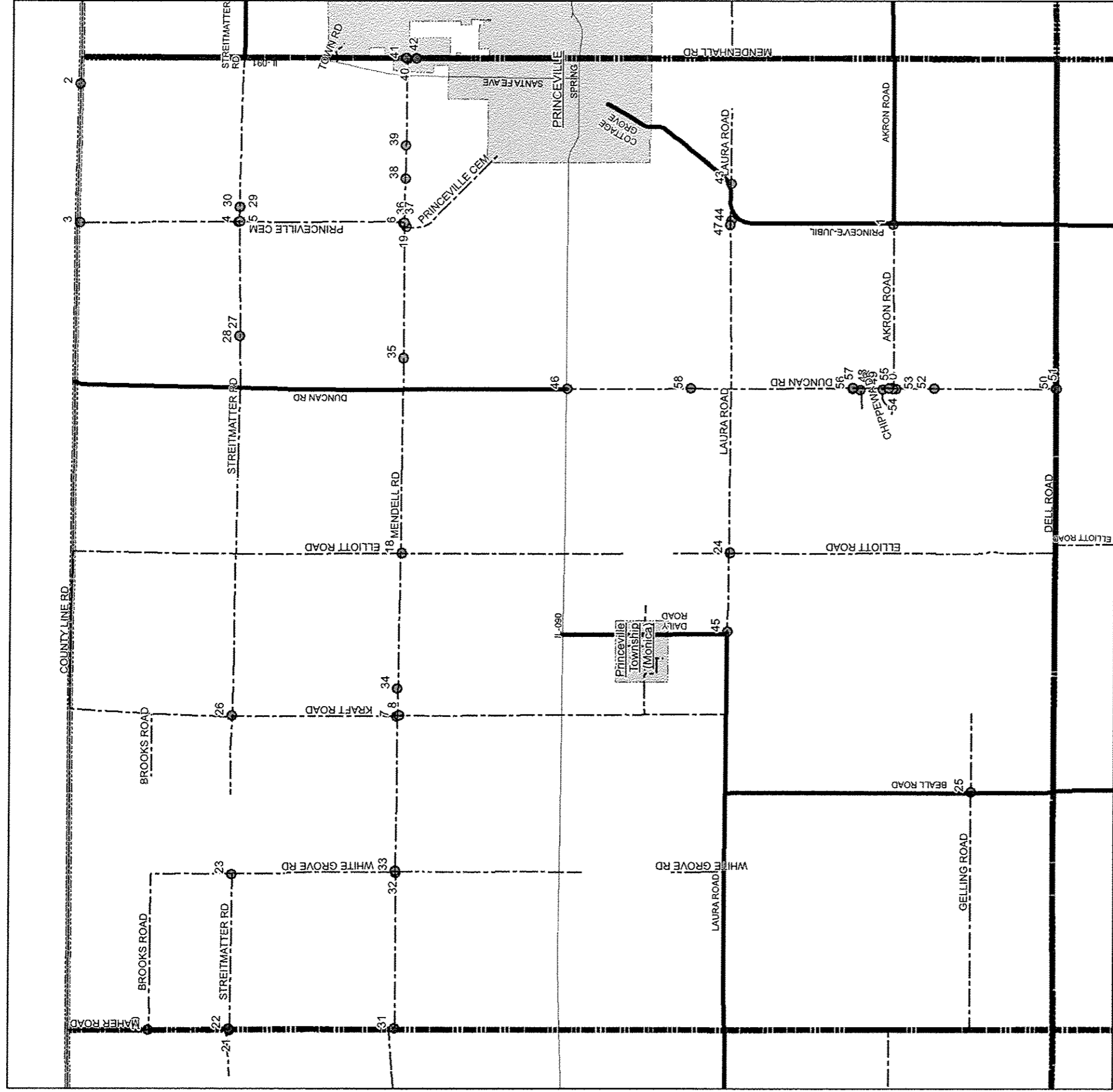
ROUTE NO.	SECTION	COUNTY	TOTAL SHEETS	SHEET NO.
Various	12-00178-00-SP	Peoria	156	82
FED. ROAD DIST. NO. 7		ILLINOIS	PROJECT: HSIP-0143(059)	
CONTRACT NO. 89654				

Millbrook Township (Laura) Quantities

ROUTE NO.	SECTION	COUNTY	TOTAL SHEETS	SHEET NO.
Various	12-00178-00-SP	Peoria	156	83
FED. ROAD DIST. NO. 7		ILLINOIS	PROJECT: HSIP-0143(059)	
CONTRACT NO. 89654				

ID	Road Name	Miles From Start	Existing Message	Proposed Code	Square Feet	Number of Posts	Post Length	Total Post Length	Direction Facing	Side of Road	Road Start Location	Road End Location
0	Cedar Ave	0.03	15 MPH	W13-1P-PC15	2.25	1	15	15	WEST	SOUTH	IL Rt 78	Penn St
2	Keller	0.13	Yield	R1-2	3.90	1	15	15	SOUTH	EAST	Dead End	Dead End
55	Keller St	0.04	Yield	R1-2	3.90	1	15	15	NORTH	WEST	N. Dead End	S. Dead End
1	Keller St	0.05	Yield	R1-2	3.90	1	15	15	SOUTH	EAST	Dead End	Dead End
56	Keller St	0.11	Yield	R1-2	3.90	1	15	15	NORTH	WEST	Dead End N	Dead End S
36	Maple	0.03	15 MPH	W13-1P-PC15	2.25	1	15	15	WEST	SOUTH	IL Rt 78	Dead End
31	Penn St	0.05	Yield	R1-2	3.90	1	15	15	NORTH	WEST	Cedar	Santa Fe
32	Penn St	0.06	Yield	R1-2	3.90	1	15	15	SOUTH	EAST	Cedar	Santa Fe
35	Santa Fe Ave	0	Yield	R1-2	3.90	1	15	15	SOUTH	EAST	Cedar	Penn St
34	Santa Fe Ave	0.05	Yield	R1-2	3.90	1	15	15	NORTH	WEST	Cedar	Penn St
33	Santa Fe Ave	0.06	Yield	R1-2	3.90	1	15	15	SOUTH	EAST	Cedar	Penn St
<b>Total</b>					<b>39.57</b>	<b>11</b>		<b>165</b>				

# Princeville Township Sign Locations



**Legend**

- County Boundary
- Township Boundaries
- City/Town Limits
- State Highways
- County Highways
- Township Roads
- City Roads
- Sign Locations

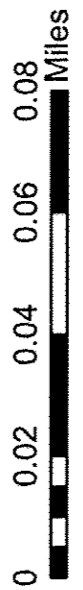
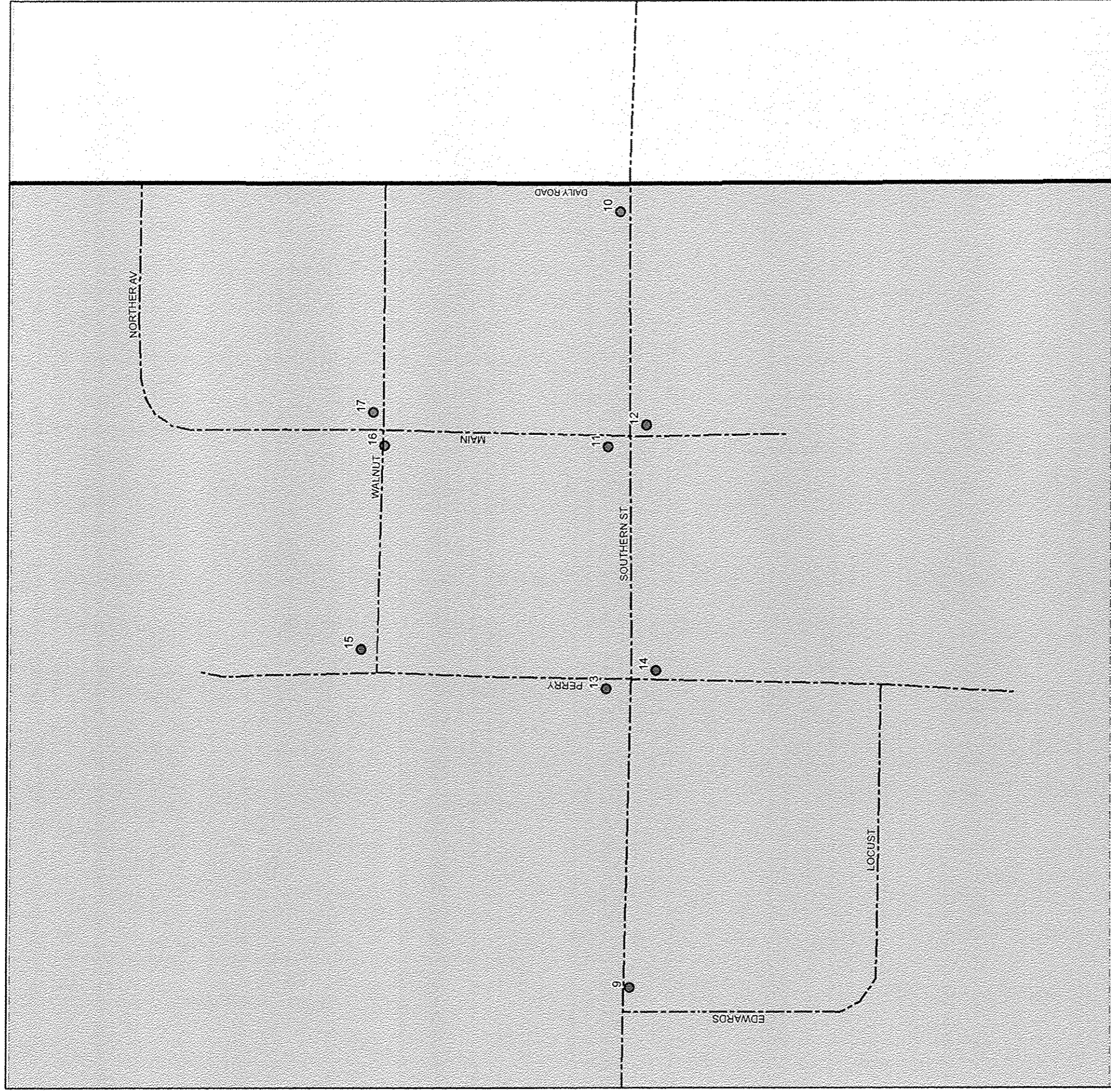
ROUTE NO.	SECTION	COUNTY	TOTAL SHEETS	SHEET NO.
Various	12-00178-00-SP	Peoria	156	84
FED. ROAD DIST. NO. 7		ILLINOIS	PROJECT: HSIP-0143(059)	
CONTRACT NO. 89654				

Princeville Township Quantities

ROUTE NO.	SECTION	COUNTY	TOTAL SHEETS	SHEET NO.
Various	12-00178-00-SP	Peoria	156	85
FED. ROAD DIST. NO. 7		ILLINOIS	PROJECT: HSIP-0143(059)	
CONTRACT NO. 89654				

ID	Road Name	Miles From Start	Existing Message	Proposed Code	Square Feet	Number of Posts	Post Length	Total Post Length	Direction Facing	Side of Road	Road Start Location	Road End Location
0	Akron Rd	0	Stop	R1-1	9.00	1	15	15	EAST	NORTH	Duncan Road	Princeville Jub
1	Akron Rd	1.01	WT. LMT. 8 TONS	R12-1-PC8	5.00	1	15	15	EAST	NORTH	Duncan Road	Princeville Jub
48	Chippe Dr	0.16	Stop	R1-1	9.00	1	15	15	WEST	SOUTH	Cul De Sac	Duncan Road
49	Chippewa Dr	0.18	Stop	R1-1	9.00	1	15	15	WEST	SOUTH	Dead End	Duncan Road
2	County Line Rd	0.86	WT. LMT. 8 TONS	R12-1-PC8	5.00	1	15	15	EAST	NORTH	TWP. Line	RT. 91
46	Duncan Rd	0	WT. LMT. 8 Tons	R12-1-PC8	5.00	1	15	15	NORTH	WEST	RT. 90	Dell Road
50	Duncan Rd	0.5	<--	W1-6	8.00	1	15	15	WEST		TWP. Line	Duncan Road
58	Duncan Rd	0.74	Crossing Ahead	W10-1	7.07	1	15	15	SOUTH	EAST	RT. 90	Dell Road
56	Duncan Rd	1.78	40	R2-1-PC40	5.00	1	15	15	NORTH	WEST	Rt. 90	Dell Road
57	Duncan Rd	1.78	40	R2-1-PC40	5.00	1	15	15	SOUTH	EAST	Rt. 90	Dell Road
55	Duncan Rd	1.99	40	R2-1-PC40	5.00	1	15	15	SOUTH	EAST	Rt. 90	Dell Road
54	Duncan Rd	2.01	<-->	W1-7	8.00	2	15	30	EAST	WEST	Rt. 90	Dell Road
53	Duncan Rd	2.04	40	R2-1-PC40	5.00	1	15	15	NORTH	WEST	Rt. 90	Dell Road
52	Duncan Rd	2.28	Speed Zone Ahea	W3-5-PC40	9.00	1	15	15	SOUTH	EAST	Rt. 90	Dell Road
51	Duncan Rd	3.02	-->	W1-6	8.00	1	15	15	NORTH		RT. 90	Dell Road
24	Elliot Rd	0	Stop	R1-1	9.00	1	15	15	SOUTH	EAST	Laura Road	Dell Road
18	Elliot Rd	2.02	Yield	R1-2	3.90	1	15	15	SOUTH	EAST	County Line Rd.	Impassable
25	Gelling Rd	1.48	Dead End	W14-1	9.00	1	15	15	WEST	SOUTH	Maher Road	Dead End
7	Kraft Rd	2.03	Stop	R1-1	9.00	1	15	15	NORTH	WEST	County Line Rd.	Barricade
8	Kraft Rd	2.04	Stop	R1-1	9.00	1	15	15	SOUTH	EAST	County Line Rd.	Barricade
44	Laura Rd	0	Stop	R1-1	9.00	1	15	15	SOUTH	EAST	Laura Road	Pville Jubilee
43	Laura Rd	0.01	Dead End	W14-1	9.00	1	15	15	WEST	SOUTH	Pville Jubilee	Dead End
45	Laura Rd	0.04	WT. LMT. 8 Tons	R12-1-PC8	5.00	1	15	15	WEST	SOUTH	Daily Road	Pville Jubilee
47	Laura Rd	2.54	WT. LMT. 8 Tons	R12-1-PC8	5.00	1	15	15	EAST	NORTH	Daily Road	Pville Jubilee
20	Maher Rd	0.46	Bus Stop Ahead	S3-1	9.00	1	15	15	SOUTH	EAST	County Line	Streitmatter Rd
21	Maher Rd	1	<-->	W1-7	8.00	2	15	30	EAST	WEST	County Line	Streitmatter Ro
31	Mendell Rd	0	Stop	R1-1	9.00	1	15	15	EAST	NORTH	Maher Road	Town Ave.
32	Mendell Rd	0.98	Stop	R1-1	9.00	1	15	15	WEST	SOUTH	Maher Road	Town Ave.
33	Mendell Rd	0.99	Stop	R1-1	9.00	1	15	15	EAST	NORTH	Maher Road	Town Ave.
34	Mendell Rd	2.1	//	OM3-R	3.00	1	15	15	EAST	NORTH	Maher Road	Town Ave.
35	Mendell Rd	4.14	Truck Crossing	W11-10	9.00	1	15	15	WEST	SOUTH	Maher Road	Town Ave.
36	Mendell Rd	4.98	WT. LMT. 8 Tons	R12-1-PC8	5.00	0	0	0	WEST	SOUTH	Maher Road	Town Ave.
37	Mendell Rd	4.98	<-->	W1-7	8.00	2	15	30	NORTH	SOUTH	Maher Road	Town Ave.
38	Mendell Rd	5.24	Bus Stop Ahead	S3-1	9.00	1	15	15	WEST	SOUTH	Maher Road	Town Ave.
39	Mendell Rd	5.45	Bus Stop Ahead	S3-1	9.00	1	15	15	EAST	NORTH	Maher Road	Town Ave.
40	Mendell Rd	6	Stop	R1-1	9.00	1	15	15	WEST	SOUTH	Maher Road	Town Ave.
3	Princeville Cem Rd	0.01	Yield	R1-2	3.90	1	15	15	SOUTH	EAST	County Line Rd.	Mendell Road
19	Princeville Cem Rd	0.01	Stop	R1-1	9.00	1	15	15	SOUTH	EAST	Mendell Road	Pville City LMT
4	Princeville Cem Rd	1.01	Stop	R1-1	9.00	1	15	15	NORTH	WEST	County Line Rd.	Mendell Road
5	Princeville Cem Rd	1.02	Stop	R1-1	9.00	1	15	15	SOUTH	EAST	County Line Rd.	Mendell Road
6	Princeville Cem Rd	2.02	Stop	R1-1	9.00	1	15	15	NORTH	WEST	County Line Rd	Mendell Road
22	Streitmatter Rd	0	Stop	R1-1	9.00	1	15	15	EAST	NORTH	Maher Road	White Grove Roa
26	Streitmatter Rd	0.01	Stop	R1-1	9.00	1	15	15	EAST	NORTH	Kraft Road	Rt. 91
27	Streitmatter Rd	2.35	//	OM3-R	3.00	1	15	15	WEST	SOUTH	Kraft Road	Rt. 91
28	Streitmatter Rd	2.35	//	OM3-L	3.00	1	15	15	WEST	NORTH	Kraft Road	Rt. 91
29	Streitmatter Rd	3.17	//	OM3-R	3.00	1	15	15	WEST	SOUTH	Kraft Road	RT. 91
30	Streitmatter Rd	3.17	//	OM3-L	3.00	1	15	15	WEST	NORTH	Kraft Road	RT. 91
41	Town Ave	0.24	Dead End	W14-1	9.00	1	15	15	SOUTH	EAST	Dead End	City Limits
42	Town Ave	0.28	25	R2-1-PC25	5.00	1	15	15	NORTH	WEST	Dead End	City Limits
23	White Grove Rd	0.49	Yield	R1-2	3.90	1	15	15	NORTH	WEST	Brooks Road	Laura Road
<b>Total</b>					<b>353.76</b>	<b>52</b>		<b>780</b>				

# Princeville Township (Monica) Sign Locations



**Legend**

- County Boundary
- Township Boundaries
- City/Town Limits
- State Highways
- County Highways
- Township Roads
- City Roads
- Sign Locations

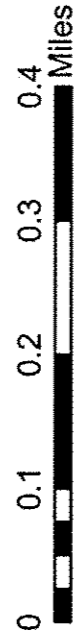
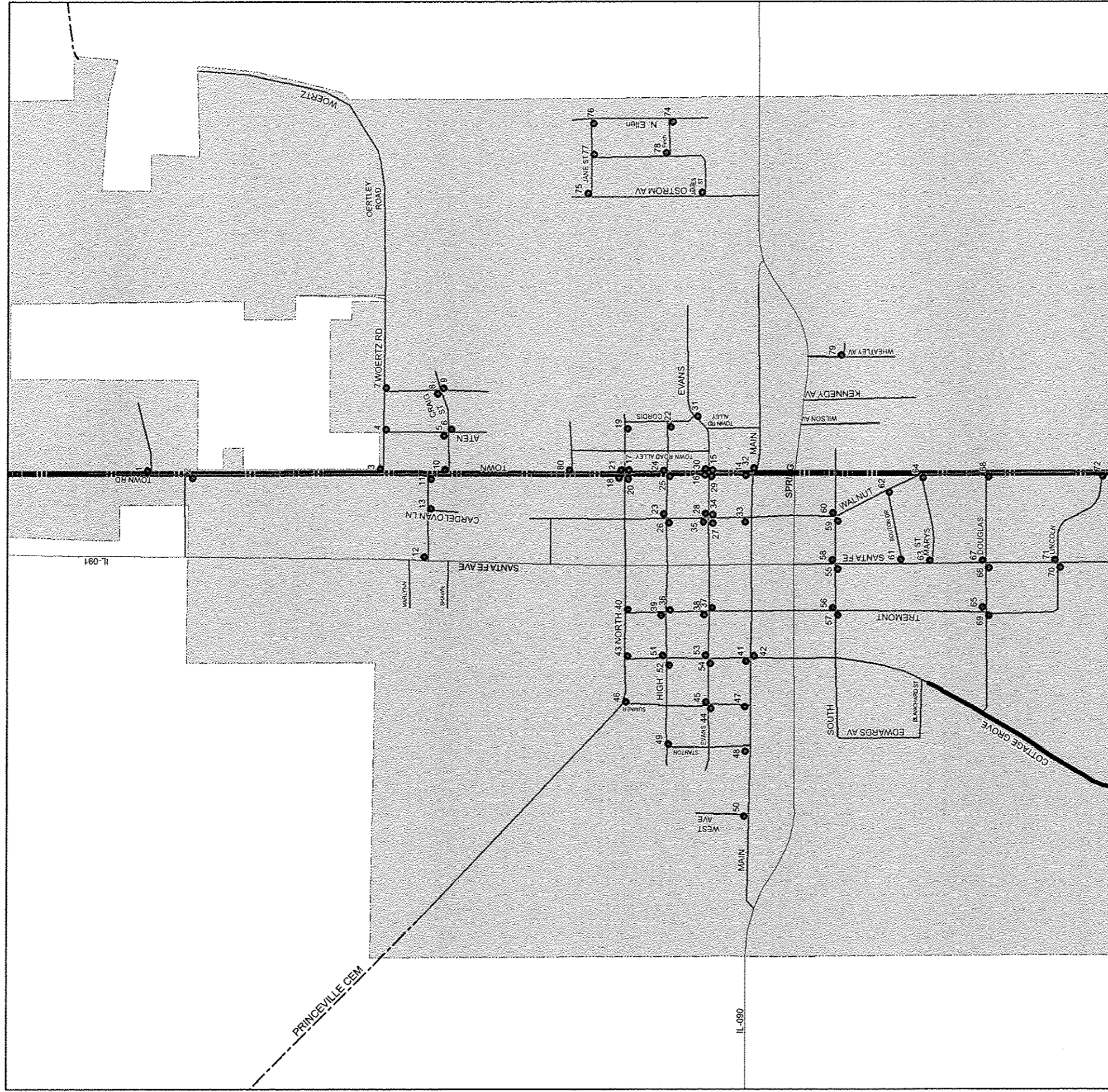
ROUTE NO.	SECTION	COUNTY	TOTAL SHEETS	SHEET NO.
Various	12-00178-00-SP	Peoria	156	86
FED. ROAD DIST. NO. 7		ILLINOIS	PROJECT: HSIP-0143(059)	
CONTRACT NO. 89654				

Princeville Township (Monica) Quantities









ROUTE NO.	SECTION	COUNTY	TOTAL SHEETS	SHEET NO.
Various	12-00178-00-SP	Peoria	156	87
FED. ROAD DIST. NO. 7		ILLINOIS	PROJECT: HSIP-0143(059)	
CONTRACT NO. 89654				

ID	Road Name	Miles From Start	Existing Message	Proposed Code	Square Feet	Number of Posts	Post Length	Total Post Length	Direction Facing	Side of Road	Road Start Location	Road End Location
11	Main St	0.14	Stop	R1-1	9.00	1	15	15	NORTH	WEST	Northern Ave.	Dead End
12	Main St	0.15	Stop	R1-1	9.00	1	15	15	SOUTH	EAST	Northern Ave.	Dead End
13	Perry St	0.14	Stop	R1-1	9.00	1	15	15	NORTH	WEST	Dead End	Dead End
14	Perry St	0.15	Stop	R1-1	9.00	1	15	15	SOUTH	EAST	Dead End	Dead End
9	Southern St	0.27	35	R2-1-PC35	5.00	1	15	15	WEST	SOUTH	Kraft Road	Impassable
10	Southern St	0.47	35	R2-1-PC35	5.00	1	15	15	EAST	NORTH	Kraft Road	Impassable
15	Walnut St	0	Yield	R1-2	3.90	1	15	15	EAST	NORTH	Perry Street	Daily Road
16	Walnut St	0.05	Yield	R1-2	3.90	1	15	15	EAST	SOUTH	Perry Street	Daily Road
17	Walnut St	0.06	Yield	R1-2	3.90	1	15	15	EAST	NORTH	Perry Street	Daily Road
<b>Total</b>					<b>57.69</b>	<b>9</b>		<b>135</b>				

# Village of Princeville Sign Locations



**Legend**

-  County Boundary
-  Township Boundaries
-  City/Town Limits
-  State Highways
-  County Highways
-  Township Roads
-  City Roads
-  Sign Locations

ROUTE NO.	SECTION	COUNTY	TOTAL SHEETS	SHEET NO.
Various	12-00178-00-SP	Peoria	156	88
FED. ROAD DIST. NO. 7		ILLINOIS	PROJECT: HSIP-0143(059)	
CONTRACT NO. 89654				



Village of Princeville Quantities

ROUTE NO.	SECTION	COUNTY	TOTAL SHEETS	SHEET NO.
Various	12-00178-00-SP	Peoria	156	89
FED. ROAD DIST. NO. 7		ILLINOIS	PROJECT: HSIP-0143(059)	
CONTRACT NO. 89654				

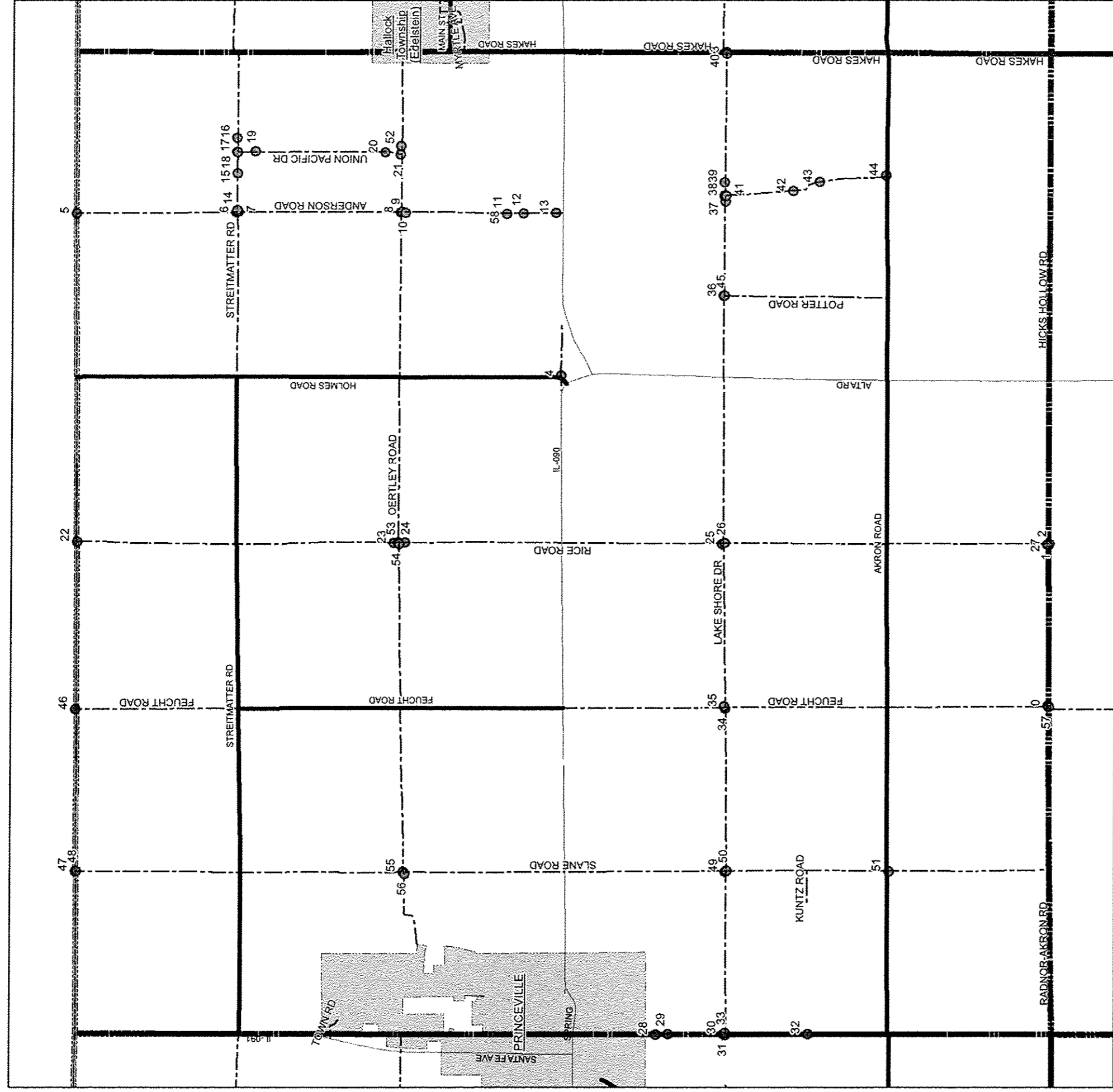
ID	Location	Existing Message	Proposed Code	Square Feet	Number of Posts	Post Length	Total Post Length
0	Daniel Prince	Stop	R1-1	9.00	1	15	15
1	N Creek Ct	Stop	R1-1	9.00	1	15	15
2	N Town Alley	Stop	R1-1	9.00	1	15	15
3	E Woertz	Stop	R1-1	9.00	1	15	15
4	Aten	Stop	R1-1	9.00	1	15	15
5	Aten	Stop	R1-1	9.00	1	15	15
6	Aten	Stop	R1-1	9.00	1	15	15
7	Princeville	Stop	R1-1	9.00	1	15	15
8	Princeville	Stop	R1-1	9.00	1	15	15
9	Princeville	Stop	R1-1	9.00	1	15	15
10	E Craig	Stop	R1-1	9.00	1	15	15
11	E Craig	Stop	R1-1	9.00	1	15	15
12	E Craig	Stop	R1-1	9.00	1	15	15
13	Cardebloran	Stop	R1-1	9.00	1	15	15
14	N Town Ave	Stop	R1-1	9.00	1	15	15
15	N Town Ave	Stop	R1-1	9.00	1	15	15
16	N Town Ave	Stop	R1-1	9.00	1	15	15
17	N Town Ave	Stop	R1-1	9.00	1	15	15
18	N Town Ave	Stop	R1-1	9.00	1	15	15
19	E North	Stop	R1-1	9.00	1	15	15
20	E North	Stop	R1-1	9.00	1	15	15
21	E North	Stop	R1-1	9.00	1	15	15
22	E High	Stop	R1-1	9.00	1	15	15
23	E High	Stop	R1-1	9.00	1	15	15
24	E High	Stop	R1-1	9.00	1	15	15
25	E High	Stop	R1-1	9.00	1	15	15
26	E High	Stop	R1-1	9.00	1	15	15
27	E Evans	Stop	R1-1	9.00	1	15	15
28	E Evans	Stop	R1-1	9.00	1	15	15
29	E Evans	Stop	R1-1	9.00	1	15	15
30	E Evans	Stop	R1-1	9.00	1	15	15
31	E Evans	Stop	R1-1	9.00	1	15	15
32	E Main	Stop	R1-1	9.00	1	15	15
33	N Walnut	Stop	R1-1	9.00	1	15	15
34	N Walnut	Stop	R1-1	9.00	1	15	15
35	N Walnut	Stop	R1-1	9.00	1	15	15
36	N Tremont	Stop	R1-1	9.00	1	15	15
37	N Tremont	Stop	R1-1	9.00	1	15	15
38	N Tremont	Stop	R1-1	9.00	1	15	15
39	N Tremont	Stop	R1-1	9.00	1	15	15
40	N Tremont	Stop	R1-1	9.00	1	15	15
41	N Cottage Grove	Stop	R1-1	9.00	1	15	15
42	N Cottage Grove	Stop	R1-1	9.00	1	15	15
43	N Cottage Grove	Stop	R1-1	9.00	1	15	15
44	N Sumner	Stop	R1-1	9.00	1	15	15
45	N Sumner	Stop	R1-1	9.00	1	15	15
46	N Sumner	Stop	R1-1	9.00	1	15	15
47	N Sumner	Stop	R1-1	9.00	1	15	15
48	N Stanton	Stop	R1-1	9.00	1	15	15
49	N Stanton	Stop	R1-1	9.00	1	15	15
50	West Ave	Stop	R1-1	9.00	1	15	15

Village of Princeville Quantities

ROUTE NO.	SECTION	COUNTY	TOTAL SHEETS	SHEET NO.
Various	12-00178-00-SP	Peoria	156	90
FED. ROAD DIST. NO. 7		ILLINOIS	PROJECT: HSIP-0143(059)	
CONTRACT NO. 89654				

ID	Location	Existing Message	Proposed Code	Square Feet	Number of Posts	Post Length	Total Post Length
51	W High	Stop	R1-1	9.00	1	15	15
52	W High	Stop	R1-1	9.00	1	15	15
53	W Evans	Stop	R1-1	9.00	1	15	15
54	W Evans	Stop	R1-1	9.00	1	15	15
55	W South	Stop	R1-1	9.00	1	15	15
56	W South	Stop	R1-1	9.00	1	15	15
57	W South	Stop	R1-1	9.00	1	15	15
58	E South	Stop	R1-1	9.00	1	15	15
59	E South	Stop	R1-1	9.00	1	15	15
60	E South	Stop	R1-1	9.00	1	15	15
61	Boutan Dr	Stop	R1-1	9.00	1	15	15
62	Boutan Dr	Stop	R1-1	9.00	1	15	15
63	St. Mary's	Stop	R1-1	9.00	1	15	15
64	St. Mary's	Stop	R1-1	9.00	1	15	15
65	W Douglas	Stop	R1-1	9.00	1	15	15
66	W Douglas	Stop	R1-1	9.00	1	15	15
67	W Douglas	Stop	R1-1	9.00	1	15	15
68	W Douglas	Stop	R1-1	9.00	1	15	15
69	E Douglas	Stop	R1-1	9.00	1	15	15
70	W Lincoln	Stop	R1-1	9.00	1	15	15
71	E Lincoln	Stop	R1-1	9.00	1	15	15
72	E Lincoln	Stop	R1-1	9.00	1	15	15
73	James St	Stop	R1-1	9.00	1	15	15
74	Finch St	Stop	R1-1	9.00	1	15	15
75	Jane St	Stop	R1-1	9.00	1	15	15
76	Jane St	Stop	R1-1	9.00	1	15	15
77	Finch St	Stop	R1-1	9.00	1	15	15
78	Finch St	Stop	R1-1	9.00	1	15	15
79	First St	Stop	R1-1	9.00	1	15	15
80	N Walnut Alley	Stop	R1-1	9.00	1	15	15
<b>Total</b>				<b>729.00</b>	<b>81</b>		<b>1215</b>

# Akron Township Sign Locations



**Legend**

- County Boundary
- Township Boundaries
- City/Town Limits
- State Highways
- County Highways
- Township Roads
- City Roads
- Sign Locations

ROUTE NO.	SECTION	COUNTY	TOTAL SHEETS	SHEET NO.
Various	12-00178-00-SP	Peoria	156	91
FED. ROAD DIST. NO. 7		ILLINOIS	PROJECT: HSIP-0143(059)	
CONTRACT NO. 89654				

## Akron Township Quantities

ROUTE NO.	SECTION	COUNTY	TOTAL SHEETS	SHEET NO.
Various	12-00178-00-SP	Peoria	156	92
FED. ROAD DIST. NO. 7		ILLINOIS	PROJECT: HSIP-0143(059)	
CONTRACT NO. 89654				

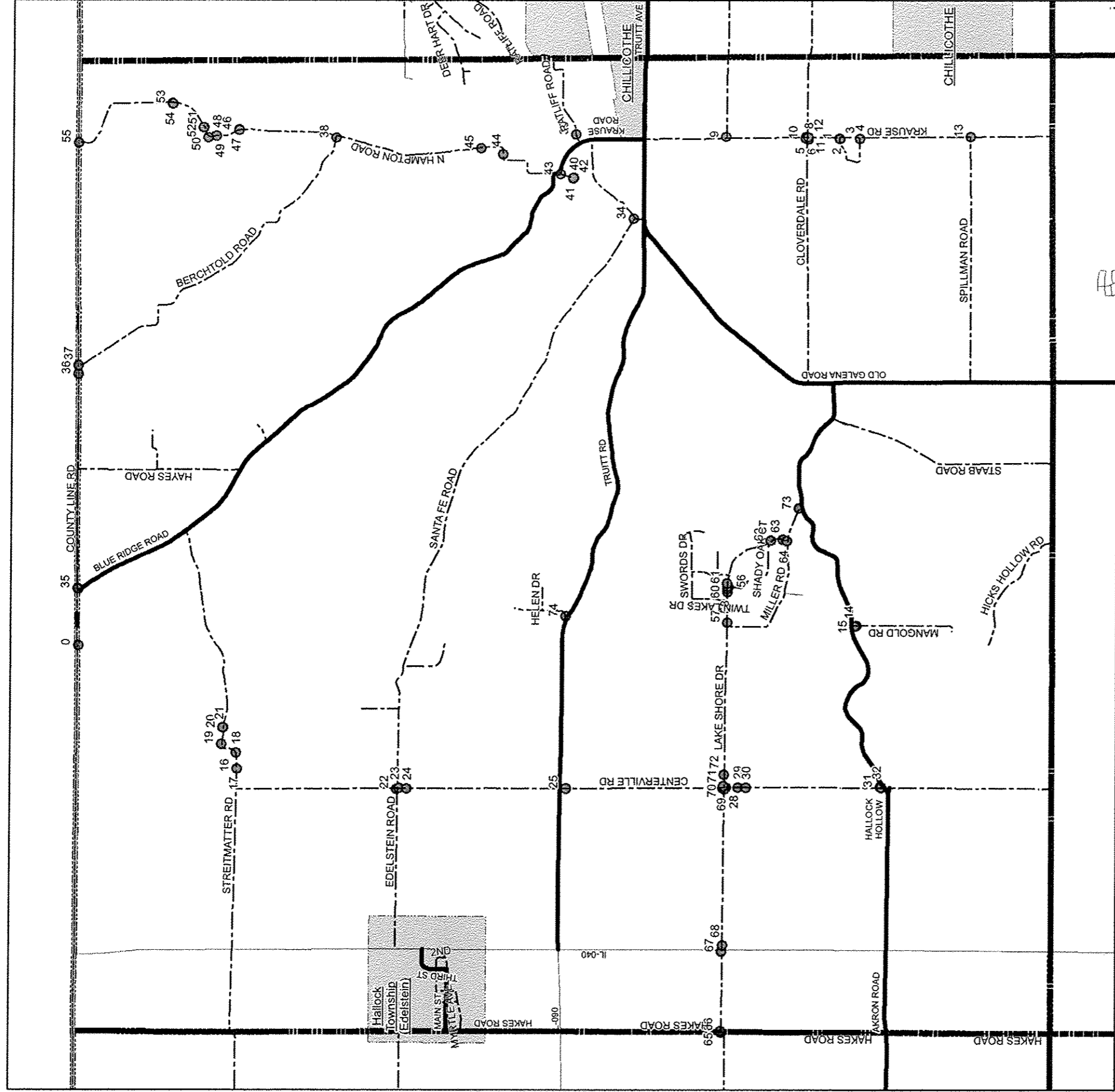
ID	Road Name	Miles From Start	Existing Message	Proposed Code	Square Feet	Number of Posts	Post Length	Total Post Length	Direction Facing	Side of Road	Road Start Location	Road End Location
5	Anderson Rd	0	Stop	R1-1	9.00	1	15	15	SOUTH	EAST	County Line Rd	Rt. 90
6	Anderson Rd	0.99	Stop	R1-1	9.00	1	15	15	NORTH	WEST	County Line Rd.	RT. 90
7	Anderson Rd	1	Stop	R1-1	9.00	1	15	15	SOUTH	EAST	County Line Rd.	Rt. 90
8	Anderson Rd	2	Stop	R1-1	9.00	1	15	15	NORTH	WEST	County Line Rd.	Rt. 90
9	Anderson Rd	2.01	Stop	R1-1	9.00	1	15	15	SOUTH	EAST	County Line Rd	RT. 90
10	Anderson Rd	2.03	Dead End	W14-1	9.00	1	15	15	NORTH	WEST	County Line Rd.	Rt. 90
11	Anderson Rd	2.68	Pavement Ends	W8-3	9.00	1	15	15	NORTH	WEST	County Line Roa	Rt. 90
58	Anderson Rd	2.68	500 FEET	W16-2aP	2.00	0	0	0	NORTH	WEST	County Line Roa	Rt. 90
12	Anderson Rd	2.76	Road Closed	R11-2	10.00	1	15	15	NORTH		County Line Rd.	Rt. 90
13	Anderson Rd	2.97	Crossing Ahead	W10-1	7.07	1	15	15	SOUTH	EAST	County Line Rd.	Rt. 90
46	County Line Rd	0	<-->	W1-7	8.00	2	15	30	SOUTH	NORTH	County Line Rd	Streitmatter Rd
47	County Line Rd	0	<-->	W1-7	8.00	2	15	30	SOUTH	NORTH	Slane Road	Feucht Road
41	Elevator Rd	0.01	Stop	R1-1	9.00	1	15	15	SOUTH	EAST	Lake Shore Dr.	Akron Road
42	Elevator Rd	0.43	Crossing Ahead	W10-1	7.07	1	15	15	NORTH	WEST	Lake Shore Dr.	Akron Road
43	Elevator Rd	0.61	Crossing Ahead	W10-1	7.07	1	15	15	NORTH	EAST	Lake Shore Driv	Akron Road
44	Elevator Rd	1.03	10 M.P.H.	W13-1P-PC10	2.25	1	15	15	SOUTH	EAST	Lake Shore Dr.	Akron Road
57	Feucht Rd	2.98	<-->	W1-7	8.00	2	15	30	NORTH		RT. 90	Hicks Hollow Rd
3	Hakes Rd	0	<-->	W1-7	8.00	2	15	30	WEST	EAST	Lake Shore Dr.	TWP. Line
0	Hicks Hollow Rd	0.01	Stop	R1-1	9.00	1	15	15	EAST	NORTH	Feucht Road	Rt. 91
1	Hicks Hollow Rd	0.99	Stop	R1-1	9.00	1	15	15	WEST	SOUTH	Feucht Road	Rt. 91
2	Hicks Hollow Rd	1	<-->	W1-7	8.00	2	15	30	NORTH	SOUTH	Feucht Road	Rt. 91
33	Lake Shore Dr	0.01	Stop	R1-1	9.00	1	15	15	EAST	NORTH	Mendenhall Rd.	Hakes Road
34	Lake Shore Dr	2.01	Stop	R1-1	9.00	1	15	15	WEST	SOUTH	Mendenhall Rd.	Hakes Road
35	Lake Shore Dr	2.02	Stop	R1-1	9.00	1	15	15	EAST	NORTH	Mendenhall Road	Hakes Road
36	Lake Shore Dr	4.57	<-->	W1-7	8.00	2	15	30	SOUTH	NORTH	Mendenhall Road	Hakes Road
37	Lake Shore Dr	5.14	Crossing Ahead	W10-1	7.07	1	15	15	WEST	SOUTH	Mendenhall Road	Hakes Road
38	Lake Shore Dr	5.18	<-->	W1-7	8.00	2	15	30	SOUTH	NORTH	Mendenhall Road	Hakes Road
39	Lake Shore Dr	5.28	Crossing Ahead	W10-1	7.07	1	15	15	EAST	NORTH	Mendenhall Road	Hakes Road
40	Lake Shore Dr	6.05	Stop	R1-1	9.00	1	15	15	WEST	SOUTH	Mendenhall Road	Hakes Road
4	McDowell Rd	0.07	Dead End	W14-1	9.00	1	15	15	WEST	SOUTH	RT. 91	Dead End
28	Mendenhall Rd	0	WT. LMT. 8 Tons	R12-1-PC8	5.00	1	15	15	NORTH	WEST	Pville City Lmt	TWP. Line
29	Mendenhall Rd	0.08	Crossing Ahead	W10-1	7.07	1	15	15	SOUTH	EAST	Pville City Lmt	TWP. Line
30	Mendenhall Rd	0.42	WT. LMT. 8 Ton	R12-1-PC8	5.00	1	15	15	SOUTH	EAST	Princeville Cty	TWP. Line
31	Mendenhall Rd	0.43	WT. LMT. 8 Ton	R12-1-PC8	5.00	1	15	15	EAST	WEST	Princeville Cty	TWP. Line
32	Mendenhall Rd	0.94	WT. LMT. 8 Ton	R12-1-PC8	5.00	1	15	15	SOUTH	EAST	Pville City Lmt	TWP. Line
56	Oertley Rd	0.56	Stop	R1-1	9.00	1	15	15	WEST	SOUTH	Princeville Cty	Hakes Road
55	Oertley Rd	0.57	Stop	R1-1	9.00	1	15	15	EAST	NORTH	Princeville Cty	Hakes Road
54	Oertley Rd	2.61	Stop	R1-1	9.00	1	15	15	WEST	SOUTH	Princeville Cty	Hakes Road
53	Oertley Rd	2.62	Stop	R1-1	9.00	1	15	15	EAST	NORTH	Princeville Cty	Hakes Road
52	Oertley Rd	5.07	Crossing Ahead	W10-1	7.07	1	15	15	EAST	NORTH	Princeville Cty	Hakes Road
45	Potter Rd	0	Stop	R1-1	9.00	1	15	15	SOUTH	EAST	Lake Shore Dr.	Akron Road
22	Rice Rd	0	Stop	R1-1	9.00	1	15	15	SOUTH	EAST	County Line Rd.	Hicks Hollow Rd
23	Rice Rd	1.97	Rough Road	W8-8	9.00	1	15	15	NORTH	WEST	County Line Roa	Hicks Hollow Ro
24	Rice Rd	2.04	Rough Road	W8-8	9.00	1	15	15	SOUTH	EAST	County Line Roa	Hicks Hollow Ro
25	Rice Rd	4.01	Stop	R1-1	9.00	1	15	15	NORTH	WEST	County Line Roa	Hicks Hollow Ro
26	Rice Rd	4.03	Stop	R1-1	9.00	1	15	15	SOUTH	EAST	County Line Roa	Hicks Hollow Ro
27	Rice Rd	5.99	Yield	R1-2	3.90	1	15	15	NORTH	WEST	County Line Rd.	Hicks Hollow Rd
48	Slane Rd	0	Stop	R1-1	9.00	1	15	15	SOUTH	EAST	County Line Rd.	Dead End
49	Slane Rd	4.03	Stop	R1-1	9.00	1	15	15	NORTH	WEST	County Line Roa	Dead End
50	Slane Rd	4.04	Stop	R1-1	9.00	1	15	15	SOUTH	EAST	County Line Roa	Dead End
51	Slane Rd	5.03	Dead end	W14-1	9.00	1	15	15	NORTH	WEST	County Line Roa	Dead End

Akron Township Quantities

ROUTE NO.	SECTION	COUNTY	TOTAL SHEETS	SHEET NO.
Various	12-00178-00-SP	Peoria	156	93
FED. ROAD DIST. NO. 7		ILLINOIS	PROJECT: HSIP-0143(059)	
CONTRACT NO. 89654				

ID	Road Name	Miles From Start	Existing Message	Proposed Code	Square Feet	Number of Posts	Post Length	Total Post Length	Direction Facing	Side of Road	Road Start Location	Road End Location
14	Streitmatter Rd	1.05	Dead End	W14-1	9.00	1	15	15	WEST	SOUTH	Holmes Road	TWP. Line
15	Streitmatter Rd	1.26	Crossing Ahead	W10-1	7.07	1	15	15	WEST	SOUTH	Holmes Road	TWP. Line
17	Streitmatter Rd	1.4	-->	W1-6	8.00	1	15	15	SOUTH	NORTH	Holmes Road	TWP. Line
18	Streitmatter Rd	1.4	<--	W1-6	8.00	1	15	15	EAST		Holmes	TWP. Line
16	Streitmatter Rd	1.5	Sharp LT. 10MPH	W1-1aL-PC10	9.00	1	15	15	EAST	NORTH	Holmes Road	TWP. Line
19	Union Pacific Dr	0.11	Sharp RT. 10MPH	W1-1aR-PC10	9.00	1	15	15	SOUTH	EAST	Streitmatter Rd	Oertley Rd.
20	Union Pacific Dr	0.91	Stop Ahead	W3-1	9.00	1	15	15	NORTH	WEST	Streitmatter Rd	Oertley Rd.
21	Union Pacific Dr	1.02	Stop	R1-1	9.00	1	15	15	NORTH	WEST	Streitmatter Rd	Oertley Rd.
<b>Total</b>					<b>472.70</b>	<b>65</b>		<b>975</b>				

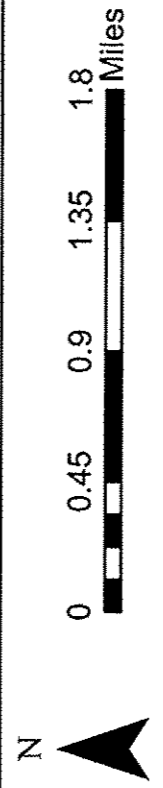
# Hallock Township Sign Locations



ROUTE NO.	SECTION	COUNTY	TOTAL SHEETS	SHEET NO.
Various	12-00178-00-SP	Peoria	156	94
FED. ROAD DIST. NO. 7		ILLINOIS	PROJECT: HSIP-0143(059)	
CONTRACT NO. 89654				

**Legend**

- County Boundary
- Township Boundaries
- City/Town Limits
- State Highways
- County Highways
- Township Roads
- City Roads
- Sign Locations



Hallock Township Quantities

ROUTE NO.	SECTION	COUNTY	TOTAL SHEETS	SHEET NO.
Various	12-00178-00-SP	Peoria	156	95
FED. ROAD DIST. NO. 7		ILLINOIS	PROJECT: HSIP-0143(059)	
CONTRACT NO. 89654				

ID	Road Name	Miles From Start	Existing Message	Proposed Code	Square Feet	Number of Posts	Post Length	Total Post Length	Direction Facing	Side of Road	Road Start Location	Road End Location
38	Berchtold Rd	2.28	Stop	R1-1	9.00	1	15	15	NORTH	WEST	County Line Roa	North Hampton R
22	Centerville Rd	0.99	Stop	R1-1	9.00	1	15	15	NORTH	WEST	Streitmatter Ro	Hicks Hollow
23	Centerville Rd	1	Stop	R1-1	9.00	1	15	15	SOUTH	EAST	Streitmatter Ro	Hicks Hollow Ro
24	Centerville Rd	1.1	RR Crossing	W10-1	7.07	1	15	15	NORTH	WEST	Streitmatter Ro	Hicks Hollow
25	Centerville Rd	2.02	WT. LMT. 8 T.	R12-1-PC8	5.00	1	15	15	NORTH	WEST	Streitmatter Ro	Hicks Hollow Ro
26	Centerville Rd	3	Stop	R1-1	9.00	1	15	15	NORTH	WEST	Streitmatter Ro	Hicks Hollow
27	Centerville Rd	3.01	Stop	R1-1	9.00	1	15	15	SOUTH	EAST	Streitmatter Ro	Hicks Hollow Ro
28	Centerville Rd	3.01	4 Way	R1-3P	0.75	0	0	0	SOUTH	EAST	Streitmatter Ro	Hicks Hollow
29	Centerville Rd	3.08	Stop Ahead	W3-1	9.00	1	15	15	SOUTH	EAST	Streitmatter Ro	Hicks Hollow
30	Centerville Rd	3.12	\\	OM3-L	3.00	1	15	15	NORTH	EAST	Streitmatter Ro	Hicks Hollow
31	Centerville Rd	3.99	\\	OM3-L	3.00	1	15	15	SOUTH	EAST	Streitmatter Ro	Hicks Hollow
32	Centerville Rd	3.99	//	OM3-R	3.00	1	15	15	SOUTH	EAST	Streitmatter Ro	Hicks Hollow
5	Cloverdale Rd	1.5	Stop	R1-1	9.00	1	15	15	WEST	SOUTH	Old Galena	TWP. Line
6	Cloverdale Rd	1.5	4 Way	R1-3P	0.75	0	0	0	WEST	SOUTH	Old Galena	TWP. Line
7	Cloverdale Rd	1.51	Stop	R1-1	9.00	1	15	15	EAST	NORTH	Old Galena	TWP. Line
8	Cloverdale Rd	1.51	4 Way	R1-3P	0.75	0	0	0	EAST	NORTH	Old Galena	TWP. Line
35	County Line Rd	0.01	Gross WT. LMT.	R12-I104-PC8	5.00	1	15	15	WEST	SOUTH	Blue Ridge Road	Dead End
0	County Line Rd	0.39	Stop Ahead	W3-1	9.00	1	15	15	WEST	SOUTH	TWP. Line	Blue Ridge Rd.
36	County Line Rd	1.35	RT. Curve	W1-2R	9.00	1	15	15	WEST	SOUTH	Blue Ridge Road	Dead End
37	County Line Rd	1.4	Dead End	W14-1	9.00	1	15	15	WEST	SOUTH	Blue Ridge Road	Dead End
56	Deer Creek Ln	0	Stop	R1-1	9.00	1	15	15	SOUTH	EAST	Lake Shore Dr.	Dead End
74	Isaacson Dr	0.26	WT. LMT. 8 Tons	R12-1-PC8	5.00	1	15	15	SOUTH	EAST	Dead End	Truitt Road
10	Krause Rd	1	Stop	R1-1	9.00	1	15	15	NORTH	WEST	Truitt Road	TWP. Line
11	Krause Rd	1.01	Stop	R1-1	9.00	1	15	15	SOUTH	EAST	Truitt Road	TWP. Line
12	Krause Rd	1.01	4 Way	R1-3P	0.75	0	0	0	SOUTH	EAST	Truitt Road	TWP. Line
13	Krause Rd	2.02	<-->	W1-7	8.00	2	15	30	WEST	EAST	Truitt Road	TWP. Line
65	Lake Shore Dr	0	<--->	W1-7	8.00	1	15	15	EAST		Hakes Road	Hallock Hollow
66	Lake Shore Dr	0	Stop	R1-1	9.00	1	15	15	EAST	NORTH	Hakes Road	Hallock Hollow
57	Lake Shore Dr	0.03	30	R2-1-PC30	5.00	1	15	15	WEST	SOUTH	TR 0033B	TR 0033B
58	Lake Shore Dr	0.21	Stop Ahead	W3-1	9.00	1	15	15	WEST	SOUTH	TR 0033B	TR 0033B
59	Lake Shore Dr	0.25	Stop	R1-1	9.00	1	15	15	WEST	SOUTH	TR 0033B	TR 0033B
60	Lake Shore Dr	0.26	Stop	R1-1	9.00	1	15	15	EAST	NORTH	TR 0033B	TR 0033B
61	Lake Shore Dr	0.29	Stop Ahead	W3-1	9.00	1	15	15	EAST	NORTH	TR 0033B	TR 0033B
67	Lake Shore Dr	0.48	WT. LMT. 8 Tons	R12-1-PC8	5.00	1	15	15	EAST	NORTH	Hakes Road	Hallock Hollow
68	Lake Shore Dr	0.53	WT. LMT. 8 Tons	R12-I104-PC8	5.00	1	15	15	WEST	SOUTH	Hakes Road	Hallock Hollow
62	Lake Shore Dr	0.67	30	R2-1-PC30	5.00	1	15	15	SOUTH	EAST	TR 0033B	TR 0033B
63	Lake Shore Dr	0.77	30	R2-1-PC30	5.00	1	15	15	SOUTH	EAST	TR 0033B	TR 0033B
64	Lake Shore Dr	0.79	Stop	R1-1	9.00	1	15	15	NORTH	WEST	TR 0033B	TR 0033B
69	Lake Shore Dr	1.49	Stop	R1-1	9.00	1	15	15	WEST	SOUTH	Hakes Road	Hallock Hollow
70	Lake Shore Dr	1.51	Stop	R1-1	9.00	1	15	15	EAST	NORTH	Hakes Road	Hallock Hollow
71	Lake Shore Dr	1.51	4 Way	R1-3P	0.75	0	0	0	EAST	NORTH	Hakes Road	Hallock Hollow
72	Lake Shore Dr	1.57	Stop Ahead	W3-1	9.00	1	15	15	EAST	NORTH	Hakes	Hallock Hollow
14	Mangold Rd	0.02	Dead End	W14-1	9.00	1	15	15	NORTH	WEST	Hallockhollow	Dead End
15	Mangold Rd	0.02	WT. Lmt. 8 Ton	R12-1-PC8	5.00	0	0	0	NORTH	WEST	Hallockhollow	Dead End
73	Miller Rd	3.54	WT. LMT. 8 Tons	R12-I104-PC8	5.00	1	15	15	SOUTH	EAST	Hakes Road	Hallock Hollow
43	N Hampton Rd	0	Rd Clsd 750 FT	W20-3-PC750	9.00	1	15	15	NORTH	EAST	Blue Ridge Road	Barricade
55	N Hampton Rd	0.03	WT. LMT. 8 Tons	R12-I104-PC8	5.00	1	15	15	NORTH	WEST	TWP. Line	Blue Ridge Road
40	N Hampton Rd	0.09	\\	OM3-L	3.00	1	15	15	NORTH	WEST	Blue Ridge Road	Barricade
41	N Hampton Rd	0.09	//	OM3-R	3.00	1	15	15	NORTH	WEST	Blue Ridge Road	Barricade
42	N Hampton Rd	0.09	Pavement Ends	W8-3	9.00	1	15	15	NORTH	EAST	Blue Ridge Road	Barricade
53	N Hampton Rd	0.7	LT. RT. LT. RT.	W1-5L	9.00	1	15	15	NORTH	WEST	TWP. Line	Blue Ridge Road

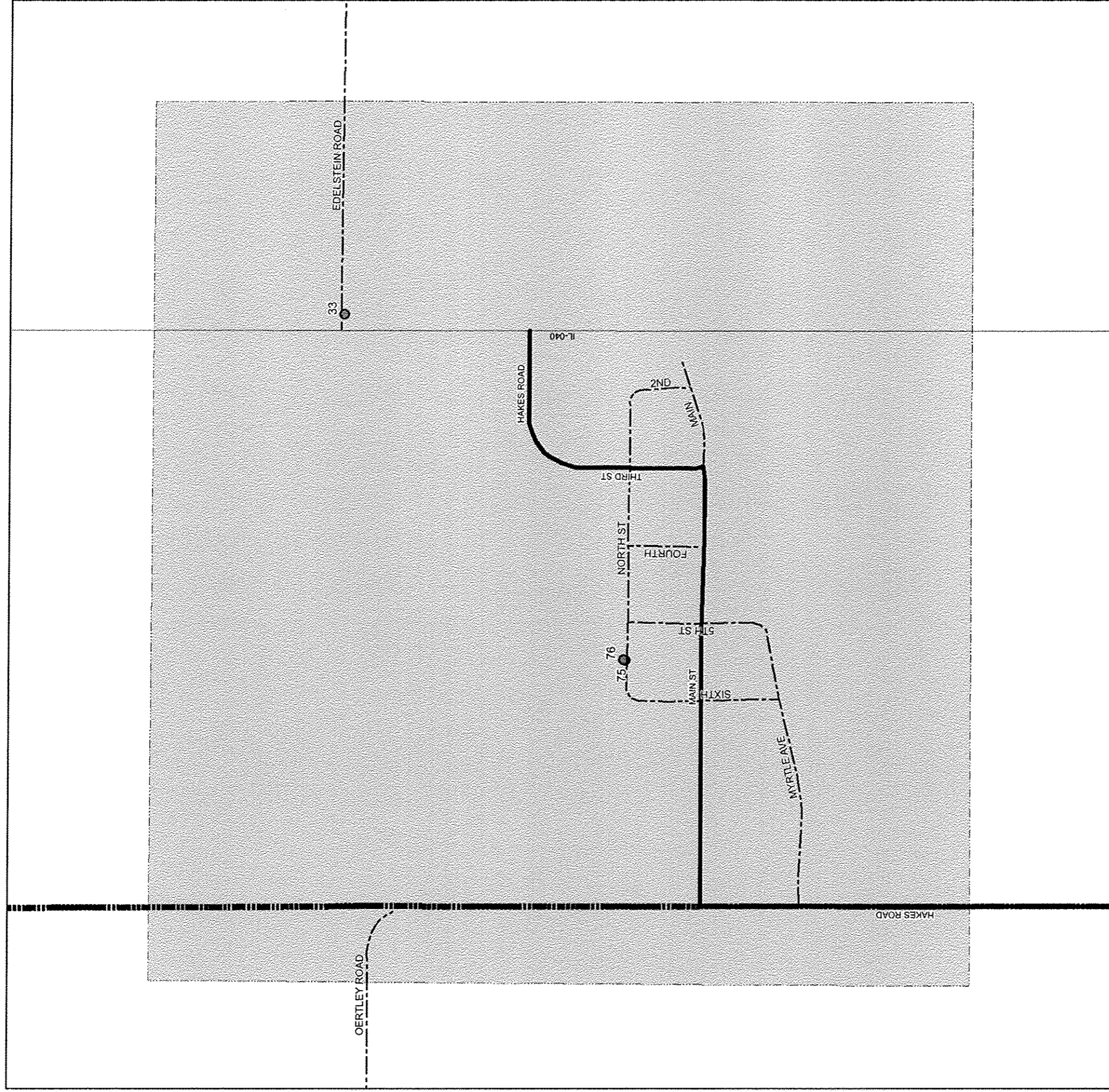
Hallock Township Quantities

ROUTE NO.	SECTION	COUNTY	TOTAL SHEETS	SHEET NO.
Various	12-00178-00-SP	Peoria	156	96
FED. ROAD DIST. NO. 7		ILLINOIS	PROJECT: HSIP-0143(059)	
CONTRACT NO. 89654				

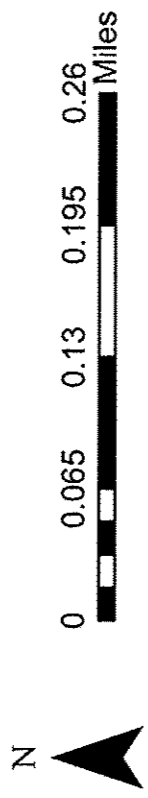
ID	Road Name	Miles From Start	Existing Message	Proposed Code	Square Feet	Number of Posts	Post Length	Total Post Length	Direction Facing	Side of Road	Road Start Location	Road End Location
54	N Hampton Rd	0.7	25 M.P.H.	W13-1P-PC25	2.25	0	0	0	NORTH	WEST	TWP. Line	Blue Ridge Road
51	N Hampton Rd	0.98	LT.	W1-2L	9.00	1	15	15	EAST	NORTH	TWP. Line	Blue Ridge Road
52	N Hampton Rd	0.98	Hill	W7-2P-PC	3.00	0	0	0	EAST	NORTH	TWP. Line	Blue Ridge Road
50	N Hampton Rd	1.03	<---	W1-6	8.00	2	15	30	EAST	WEST	TWP. Line	Blue Ridge Road
48	N Hampton Rd	1.08	RT.	W1-2R	9.00	1	15	15	SOUTH	EAST	TWP. Line	Blue Ridge Road
49	N Hampton Rd	1.08	Keep Right	W8-5P-PC	3.00	1	15	15	SOUTH	EAST	TWP. Line	Blue Ridge Road
46	N Hampton Rd	1.23	LT. RT. LT. RT.	W1-5L	9.00	1	15	15	SOUTH	EAST	TWP. Line	Blue Ridge Road
47	N Hampton Rd	1.23	25 M.P.H.	W13-1P-PC25	2.25	0	0	0	SOUTH	EAST	TWP. Line	Blue Ridge Road
45	N Hampton Rd	2.75	RT.	W1-2R	9.00	1	15	15	NORTH	WEST	TWP. Line	Blue Ridge Road
44	N Hampton Rd	2.92	LT.	W1-2L	9.00	1	15	15	WEST	SOUTH	TWP. Line	Blue Ridge Road
39	Ratliff Rd	0.05	Dead End	W14-1	9.00	1	15	15	WEST	SOUTH	Blue Ridge Road	Dead End
34	Santa Fe Rd	4.92	WT. LMT. 8 Tons	R12-I104-PC8	5.00	1	15	15	SOUTH	EAST	Ill Rt. 40	Ratliff / N. Ha
16	Streitmatter Rd	1.62	Sharp LT./RT.	W1-3L	9.00	1	15	15	WEST	SOUTH	TWP. Line	Blue Ridge Road
17	Streitmatter Rd	1.62	30 M.P.H.	W13-1P-PC30	2.25	0	0	0	WEST	SOUTH	TWP. Line	Blue Ridge Road
18	Streitmatter Rd	1.72	<---	W1-6	8.00	1	15	15	WEST	SOUTH	TWP. Line	Blue Ridge Road
19	Streitmatter Rd	1.83	<---	W1-6	8.00	1	15	15	EAST	NORTH	TWP. Line	Blue Ridge Road
20	Streitmatter Rd	1.92	Sharp LT./RT.	W1-3L	9.00	1	15	15	EAST	NORTH	TWP. Line	Blue Ridge Road
21	Streitmatter Rd	1.92	30 M.P.H.	W13-1P-PC30	2.25	0	0	0	EAST	NORTH	TWP. Line	Blue Ridge Road
9	Sycamore St	0	Stop	R1-1	9.00	0	0	0	EAST	NORTH	Krause Road	TWP. Line
1	Westbrook Rd	0	Stop	R1-1	9.00	1	15	15	WEST	SOUTH	Krause Road	Krause Road
2	Westbrook Rd	0	15 M.P.H.	R2-1-PC15	5.00	0	0	0	EAST	SOUTH	Krause Road	Krause Road
3	Westbrook Rd	0.4	Stop	R1-1	9.00	1	15	15	WEST	SOUTH	Krause Road	Krause Road
4	Westbrook Rd	0.4	15 M.P.H.	R2-1-PC15	5.00	0	0	0	EAST	SOUTH	Krause Road	Krause Road
<b>Total</b>					<b>492.82</b>	<b>62</b>		<b>930</b>				



# Hallock Township (Edelstein) Sign Locations



ROUTE NO.	SECTION	COUNTY	TOTAL SHEETS	SHEET NO.
Various	12-00178-00-SP	Peoria	156	97
FED. ROAD DIST. NO. 7		ILLINOIS	PROJECT: HSIP-0143(059)	
CONTRACT NO. 89654				



**Legend**

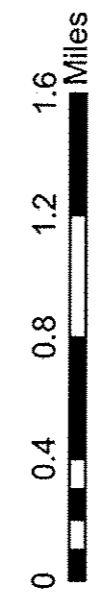
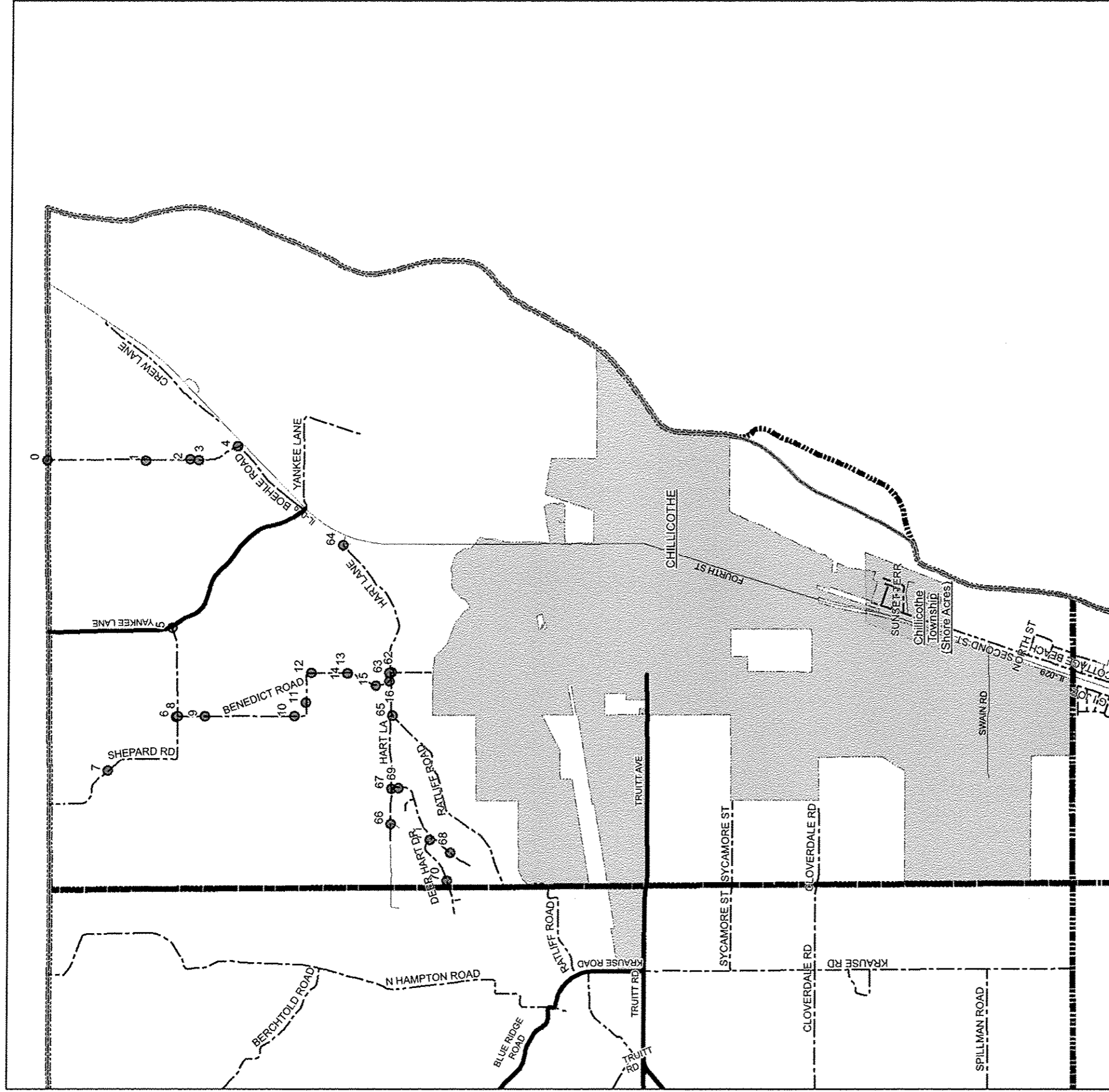
- County Boundary
- Township Boundaries
- City/Town Limits
- State Highways
- County Highways
- Township Roads
- City Roads
- Sign Locations

Hallock Township (Edelstein) Quantities

ROUTE NO.	SECTION	COUNTY	TOTAL SHEETS	SHEET NO.
Various	12-00178-00-SP	Peoria	156	98
FED. ROAD DIST. NO. 7		ILLINOIS	PROJECT: HSIP-0143(059)	
CONTRACT NO. 89654				

ID	Road Name	Miles From Start	Existing Message	Proposed Code	Square Feet	Number of Posts	Post Length	Total Post Length	Direction Facing	Side of Road	Road Start Location	Road End Location
33	Edelstein Rd	0.01	Gross WT. LMT.	R12-I104-PC8	5.00	1	15	15	WEST	SOUTH	ILL Rt. 40	Ratliff / N. Ha
76	North	0.15	WT. LMT. 8 Tons	R12-1-PC8	5.00	0	0	0	EAST	NORTH	Myrtle	2nd St.
75	North St	0.15	No Trucks	R5-2	4.00	1	15	15	EAST	NORTH	Myrtle	2nd. St.
<b>Total</b>					<b>14.00</b>	<b>2</b>		<b>30</b>				

# Chillicothe Township Sign Locations



**Legend**

- County Boundary
- Township Boundaries
- City/Town Limits
- State Highways
- County Highways
- Township Roads
- City Roads
- Sign Locations

ROUTE NO.	SECTION	COUNTY	TOTAL SHEETS	SHEET NO.
Various	12-00178-00-SP	Peoria	156	99
FED. ROAD DIST. NO. 7		ILLINOIS	PROJECT: HSIP-0143(059)	
CONTRACT NO. 89654				

Chillicothe Township Quantities

ROUTE NO.	SECTION	COUNTY	TOTAL SHEETS	SHEET NO.
Various	12-00178-00-SP	Peoria	156	100
FED. ROAD DIST. NO. 7		ILLINOIS	PROJECT: HSIP-0143(059)	
CONTRACT NO. 89654				

ID	Road Name	Miles From Start	Existing Message	Proposed Code	Square Feet	Number of Posts	Post Length	Total Post Length	Direction Facing	Side of Road	Road Start Location	Road End Location
66	Adam Ct	0	Stop	R1-1	9.00	1	15	15	SOUTH	EAST	Hart Ln.	Cul De Sac
62	Benedict Rd	0	Stop	R1-1	9.00	1	15	15	SOUTH	EAST	Hart Lane	Chilli City Lmt
8	Benedict Rd	1.13	Stop	R1-1	9.00	1	15	15	SOUTH	EAST	County Line	Hart Lane
9	Benedict Rd	1.25	Stop Ahead	W3-1	9.00	1	15	15	SOUTH	EAST	County Line	Hart Lane
10	Benedict Rd	1.81	Sharp Lt.	W1-1L	9.00	1	15	15	NORTH	WEST	County Line	Hart Lane
11	Benedict Rd	1.95	Sharp Rt.	W1-1R	9.00	1	15	15	EAST	NORTH	County Line	Hart Lane
12	Benedict Rd	2.15	Sharp Lt.	W1-1L	9.00	1	15	15	SOUTH	EAST	County Line	Hart Lane
13	Benedict Rd	2.37	Steep Rd	W7-1	9.00	1	15	15	NORTH	WEST	County Line	Hart Lane
14	Benedict Rd	2.37	Rt. Lt. Rt.Lt.	W1-5R	9.00	0	0	0	NORTH	WEST	County Line	Hart Lane
15	Benedict Rd	2.57	Stop Ahead	W3-1	9.00	1	15	15	NORTH	WEST	County Line	Hart Lane
16	Benedict Rd	2.65	Stop	R1-1	9.00	1	15	15	NORTH	WEST	County Line	Hart Lane
0	County Line Rd	0	Wt. Lmt. 8 Tons	R12-1-PC8	5.00	1	15	15	NORTH	WEST	County Line	Boehle Rd.
69	Deer Bluffs Dr	0.09	30	R2-1-PC30	5.00	1	15	15	NORTH	WEST	Hart Lane	Cul De Sac
68	Deer Bluffs Dr	0.61	30	R2-1-PC30	5.00	1	15	15	WEST	SOUTH	Hart Lane	Cul De Sac
71	Deer Hart Dr	0.03	30	R2-1-PC30	5.00	1	15	15	SOUTH	EAST	Deer Bluffs Dr.	Twp. Line
70	Deer Hart Dr	0.35	30	R2-1-PC30	5.00	1	15	15	WEST	SOUTH	Deer Bluffs Dr	TWP. Line
1	Hardscrabble Rd	0.55	Bus Stop Ahead	S3-1	9.00	1	15	15	NORTH	WEST	County Line	Boehle Road
2	Hardscrabble Rd	0.84	Bus Stop Ahead	S3-1	9.00	1	15	15	SOUTH	EAST	County Line	Boehle Road
3	Hardscrabble Rd	0.89	Steep Road	W7-1	9.00	1	15	15	NORTH	WEST	County Line	Boehle Road
4	Hardscrabble Rd	1.12	Wt. Lmt. 8 Tons	R12-1-PC8	5.00	1	15	15	SOUTH	EAST	County Line	Boehle Road
67	Hart Ln	0	Stop	R1-1	9.00	1	15	15	WEST	SOUTH	Deer Bluffs Dr.	Ratliff Rd.
63	Hart Ln	1.53	<-->	W1-7	8.00	2	15	30	SOUTH	NORTH	Twp. Line	RT. 29
64	Hart Ln	2.23	WT. LMT. 8 Tons	R12-1-PC8	5.00	1	15	15	EAST	NORTH	Twp. Line	Rt. 29
65	Ratliff Rd	1.29	Stop	R1-1	9.00	1	15	15	SOUTH	EAST	Twp. Line	Rt. 29
6	Shepard Rd	0	<-->	W1-7	8.00	2	15	30	SOUTH	NORTH	Benedict Road	Yankee Lane
7	Shepard Rd	0.45	Steep Road	W7-1	9.00	1	15	15	SOUTH	EAST	County Line	Hart Lane
5	Shepard Rd	0.54	Wt. Lmt. 9 Tons	R12-1-PC9	5.00	1	15	15	EAST	SOUTH	N. Shepard Road	Yankee Lane
<b>Total</b>					<b>209.00</b>	<b>28</b>		<b>420</b>				