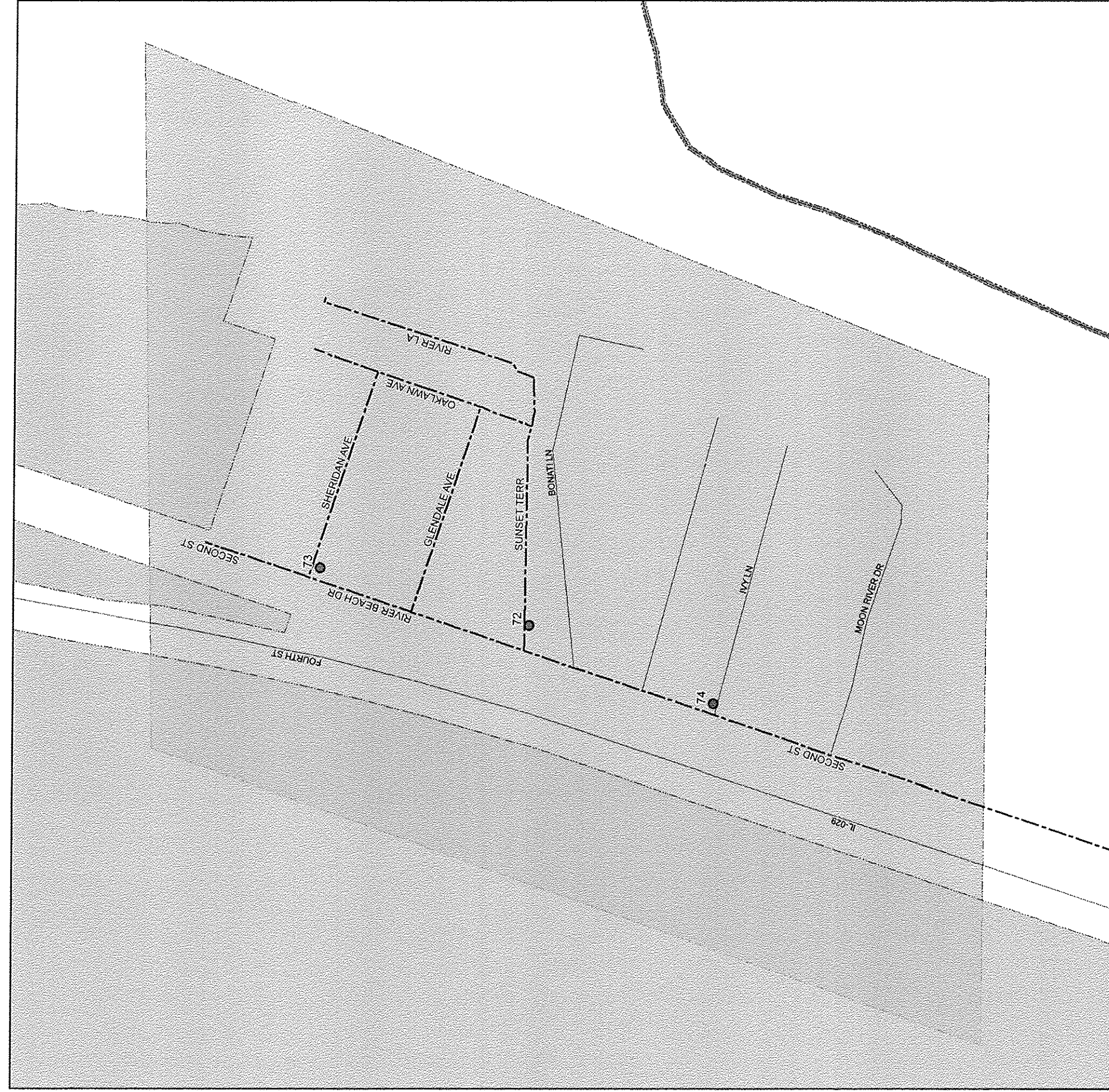
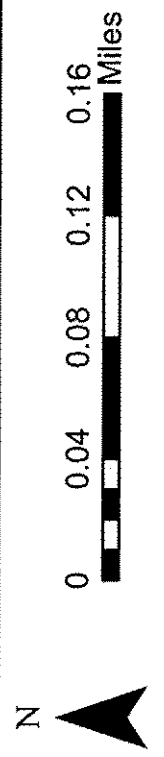


Chillicothe Township (Shore Acres) Sign Locations



ROUTE NO.	SECTION	COUNTY	TOTAL SHEETS	SHEET NO.
Various	12-00178-00-SP	Peoria	156	101
FED. ROAD DIST. NO. 7		ILLINOIS	PROJECT: HSIP-0143(059)	
CONTRACT NO. 89654				



Legend

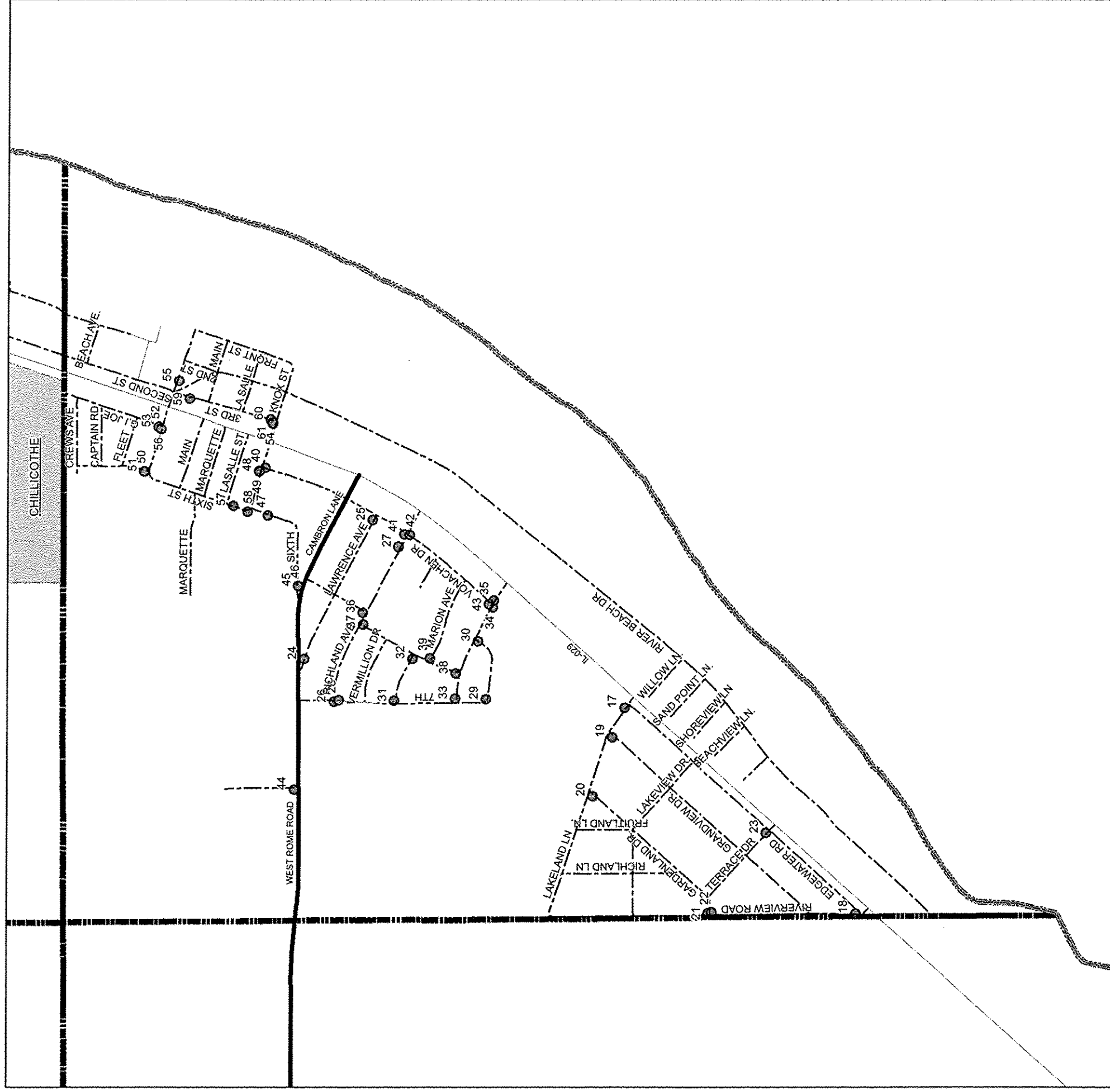
- County Boundary
- Township Boundaries
- City/Town Limits
- State Highways
- County Highways
- Township Roads
- City Roads
- Sign Locations

Chillicothe TWP (Shore Acres) Quantities

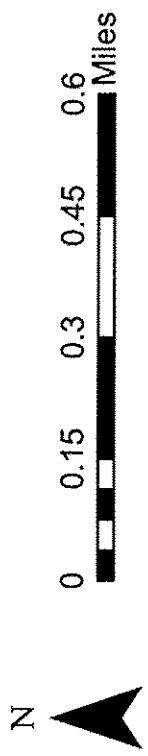
ROUTE NO.	SECTION	COUNTY	TOTAL SHEETS	SHEET NO.
Various	12-00178-00-SP	Peoria	156	102
FED. ROAD DIST. NO. 7		ILLINOIS	PROJECT: HSIP-0143(059)	
CONTRACT NO. 89654				

ID	Road Name	Miles From Start	Existing Message	Proposed Code	Square Feet	Number of Posts	Post Length	Total Post Length	Direction Facing	Side of Road	Road Start Location	Road End Location
72	Sunset Terr	0.32	25 M.P.H.	W13-1P-PC25	2.25	1	15	15	WEST	SOUTH	Beach Lane	River Beach Dr.
73	Sheridan Ave	0.01	25	R2-1-PC25	5.00	1	15	15	WEST	SOUTH	River Beach Dr.	Oak Lawn
74	Ivy Ln	0	Dead End	W14-1	9.00	1	15	15	WEST	NORTH	River Beach Dr.	Dead End
Total					16.25	3		45				

Chillicothe Township (Rome) Sign Locations



ROUTE NO.	SECTION	COUNTY	TOTAL SHEETS	SHEET NO.
Various	12-00178-00-5P	Peoria	156	103
FED. ROAD DIST. NO. 7		ILLINOIS	PROJECT: HSIP-0143(059)	
CONTRACT NO. 89654				



Legend

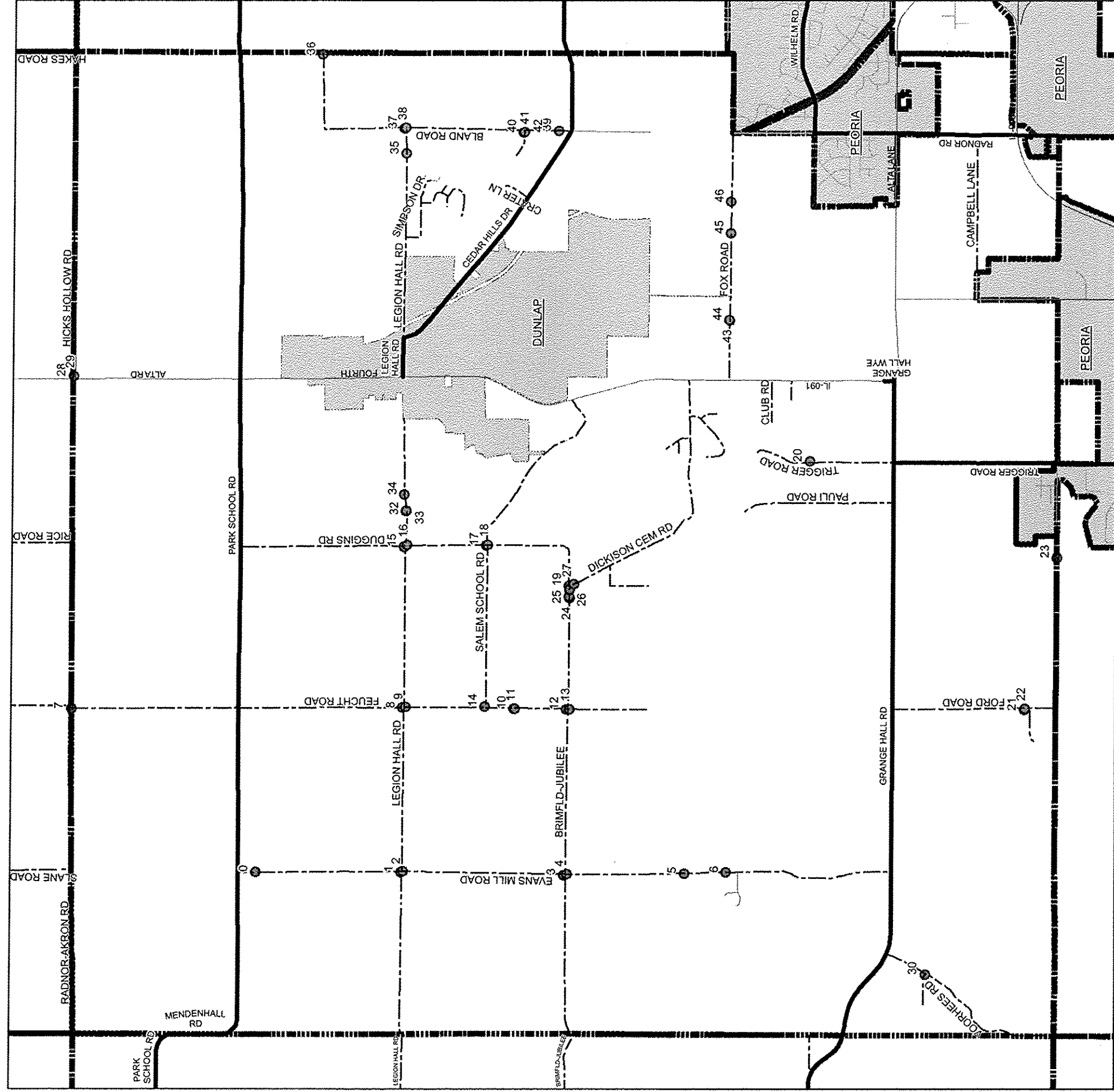
- County Boundary
- Township Boundaries
- City/Town Limits
- State Highways
- County Highways
- Township Roads
- City Roads
- Sign Locations

Chillicothe Township (Rome) Quantities

ROUTE NO.	SECTION	COUNTY	TOTAL SHEETS	SHEET NO.
Various	12-00178-00-SP	Peoria	156	104
FED. ROAD DIST. NO. 7		ILLINOIS	PROJECT: HSIP-0143(059)	
CONTRACT NO. 89654				

ID	Road Name	Miles From Start	Existing Message	Proposed Code	Square Feet	Number of Posts	Post Length	Total Post Length	Direction Facing	Side of Road	Road Start Location	Road End Location
50	Admiral Dr	0.16	20	R2-1-PC20	5.00	0	0	0	SOUTH	WEST	Crews Ave	Washington St.
51	Admiral Dr	0.16	Stop	R1-1	9.00	1	15	15	NORTH	WEST	Crews Ave.	Washington St.
37	Appian Way	0	Stop	R1-1	9.00	1	15	15	SOUTH	EAST	Richland Ave.	Stevenson Ave.
38	Appian Way	0.18	Stop	R1-1	9.00	1	15	15	NORTH	WEST	Richland Ave.	Stevenson Ave.
29	Cesar Path	0.01	Stop	R1-1	9.00	1	15	15	EAST	NORTH	7th St.	Stevenson Ave.
30	Cesar Path	0.2	Stop	R1-1	9.00	1	15	15	SOUTH	EAST	7th Street	Stevenson Ave.
44	Cox Ln	0.12	Dead End	W14-1	9.00	1	15	15	SOUTH	WEST	Dead End	Rome West Road
52	G.I. Joe Ave	0.23	20	R2-1-PC20	5.00	0	0	0	SOUTH	WEST	Dead End	Washington St.
53	G.I. Joe Ave	0.23	Stop	R1-1	9.00	1	15	15	NORTH	WEST	Dead End	Washington St.
20	Gardenland Dr	0.02	30	R2-1-PC30	5.00	1	15	15	NORTH	WEST	Lakeland Ln.	Terrace Dr.
19	Grandview Dr	0.02	30	R2-1-PC30	5.00	1	15	15	NORTH	WEST	Lakeland Lane	Riverview Road
54	Knox St	0.02	RR Crossing	W10-1	7.07	1	15	15	EAST	NORTH	RT. 29	Knox St.
48	Knox St	0.42	20	R2-1-PC20	5.00	1	15	15	EAST	NORTH	Rome West Rd.	Rt. 29
49	Knox St	0.42	WT. LMT. 5 TONS	R12-1-PC5	5.00	0	0	0	EAST	NORTH	Rome West Rd.	Rt. 29
17	Lakeland Ln	0.03	30	R2-1-PC30	5.00	1	15	15	EAST	NORTH	RT. 29	RT. 29
24	Lawrence Ave	0.03	25	R2-1-PC25	5.00	1	15	15	WEST	SOUTH	Rome West Rd.	Von Achen Dr.
25	Lawrence Ave	0.4	25	R2-1-PC25	5.00	1	15	15	EAST	NORTH	Rome West Rd.	Vonachen Dr.
39	Marion Ave	0	Stop	R1-1	9.00	1	15	15	EAST	NORTH	Appian Way	Von Achen Dr.
27	Richland Ave	0.49	20M.P.H. On Sch	S4-I100	8.00	1	15	15	EAST	NORTH	Rome West Rd.	Rt. 29
18	Riverview Rd	1.19	30	R2-1-PC30	5.00	1	15	15	SOUTH	EAST	Rt. 29	Rt. 29
28	Seventh St	0	Yield	R1-2	3.90	1	15	15	SOUTH	EAST	Richland Ave	Caeser Path
26	Seventh St	0.1	<->	W1-7	8.00	2	15	30	EAST	WEST	Rome West Rd.	Rt. 29
45	Sixth St	0.01	20	R2-1-PC20	5.00	1	15	15	WEST	SOUTH	Rome West Rd.	Rt. 29
46	Sixth St	0.01	WT. LMT. 5 TONS	R12-1-PC5	5.00	0	0	0	WEST	SOUTH	Rome West Rd.	Rt. 29
36	Sixth St	0.15	Stop	R1-1	9.00	1	15	15	NORTH	WEST	Cambron Ave.	Richland Ave.
47	Sixth St	0.3	RT. curve	W1-2R	9.00	1	15	15	NORTH	WEST	Rome West Rd.	Rt. 29
57	Sixth St	0.96	20	R2-1-PC20	5.00	1	15	15	SOUTH	EAST	Rt. 29	Knox St.
58	Sixth St	1	Stop	R1-1	9.00	1	15	15	NORTH	WEST	Rt. 29	Knox St.
33	Stevenson Ave	0.01	Stop	R1-1	9.00	1	15	15	EAST	NORTH	7th Street	Rt. 29
34	Stevenson Ave	0.28	Stop	R1-1	9.00	1	15	15	WEST	SOUTH	7th Street	Rt. 29
35	Stevenson Ave	0.29	Stop	R1-1	9.00	1	15	15	EAST	NORTH	7th Street	Rt. 29
21	Terrace Dr	0	Stop	R1-1	9.00	1	15	15	EAST	NORTH	Riverview Road	Rt. 29
22	Terrace Dr	0.01	30	R2-1-PC30	5.00	1	15	15	WEST	SOUTH	Riverview Road	Rt. 29
23	Terrace Dr	0.23	30	R2-1-PC30	5.00	1	15	15	EAST	NORTH	Riverview Road	Rt. 29
59	Third St	0.04	30	R2-1-PC30	5.00	1	15	15	NORTH	WEST	Washington st.	Knox St.
60	Third St	0.2	30	R2-1-PC30	5.00	1	15	15	SOUTH	EAST	Washington St.	Knox St.
61	Third St	0.23	Stop	R1-1	9.00	1	15	15	NORTH	WEST	Washington St.	Knox St.
31	Tiber Place	0	Yield	R1-2	3.90	1	15	15	EAST	NORTH	7th St.	Appian Way
32	Tiber Place	0.15	Yield	R1-2	3.90	1	15	15	WEST	SOUTH	7th Street	Appian Way
40	Vonachen Dr	0	Yield	R1-2	3.90	1	15	15	SOUTH	EAST	Knox Street	Stevenson Ave.
41	Vonachen Dr	0.38	Stop	R1-1	9.00	1	15	15	NORTH	WEST	Knox Street	Stevenson Ave.
42	Vonachen Dr	0.4	Stop	R1-1	9.00	1	15	15	SOUTH	EAST	Knox Street	Stevenson Ave.
43	Vonachen Dr	0.64	Stop	R1-1	9.00	1	15	15	NORTH	WEST	Knox Street	Stevenson Ave.
55	Washington St	0.55	WT. LMT. 5 Tons	R12-1-PC5	5.00	1	15	15	WEST	SOUTH	Rt. 29	Knox St.
56	Washington St	0.65	20	R2-1-PC20	5.00	1	15	15	EAST	NORTH	Rt. 29	Knox St.
Total					304.66	42		630				

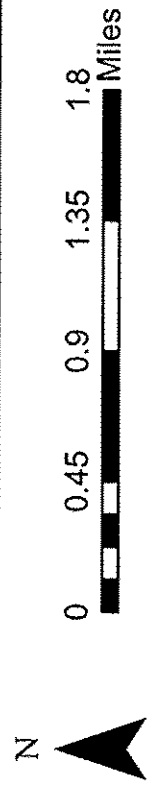
Radnor Township Sign Locations



ROUTE NO.	SECTION	COUNTY	TOTAL SHEETS	SHEET NO.
Various	12-00178-00-SP	Peoria	156	105
FED. ROAD DIST. NO. 7		ILLINOIS	PROJECT: HSIP-0143(059)	
CONTRACT NO. 89654				

Legend

- County Boundary
- Township Boundaries
- City/Town Limits
- State Highways
- County Highways
- Township Roads
- City Roads
- Sign Locations

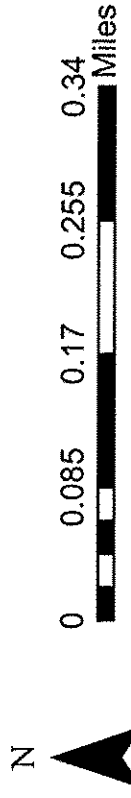
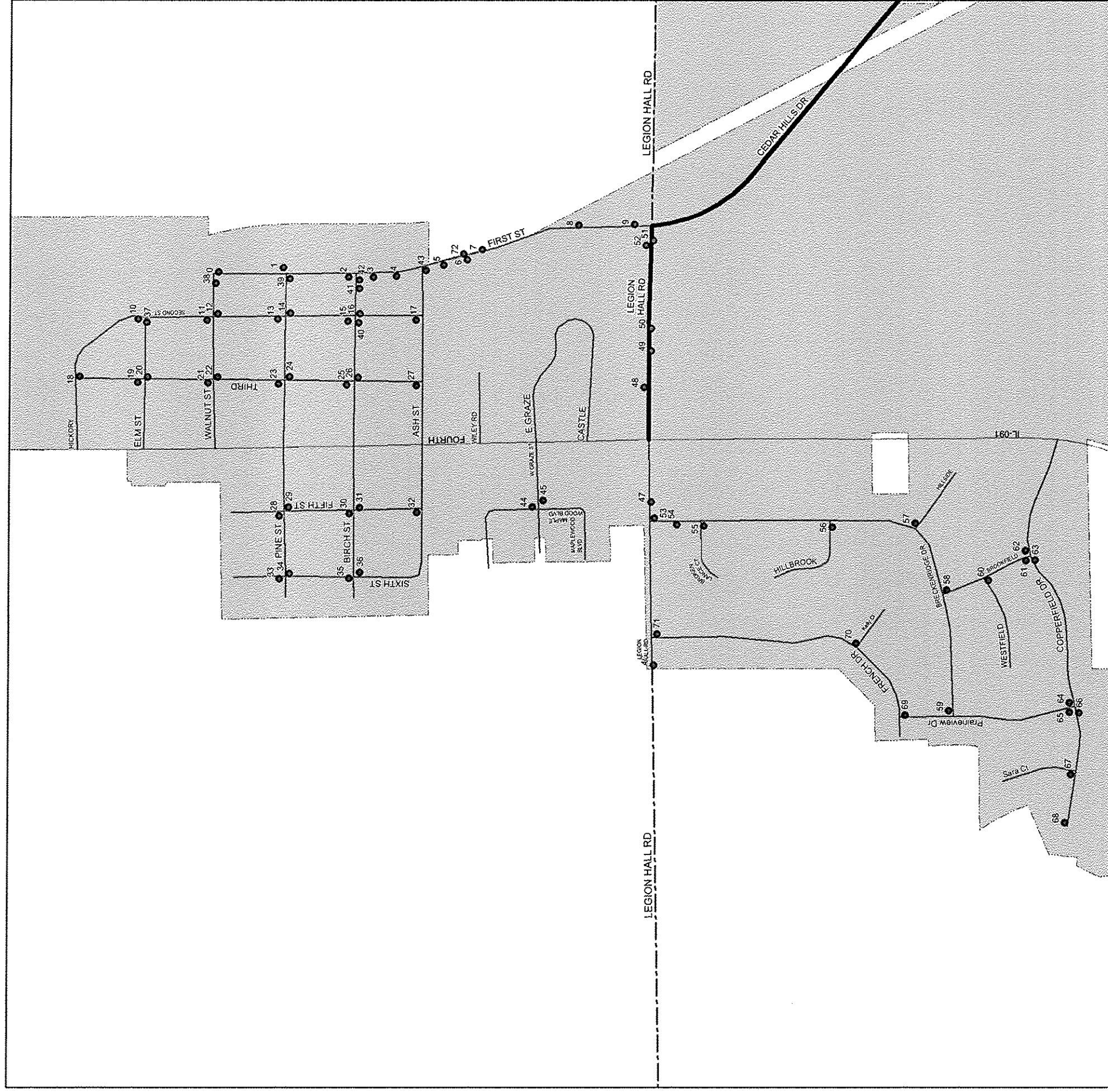


Radnor Township Quantities

ROUTE NO.	SECTION	COUNTY	TOTAL SHEETS	SHEET NO.
Various	12-00178-00-SP	Peoria	156	106
FED. ROAD DIST. NO. 7		ILLINOIS	PROJECT: HSIP-0143(059)	
CONTRACT NO. 89654				

ID	Road Name	Miles From Start	Existing Message	Proposed Code	Square Feet	Number of Posts	Post Length	Total Post Length	Direction Facing	Side of Road	Road Start Location	Road End Location
37	Bland Rd	0.5	Stop	R1-1	9.00	1	15	15	NORTH	WEST	Singing Woods	Cedar Hills Dri
38	Bland Rd	0.51	-->	W1-6	8.00	1	15	15	WEST	EAST	Singing Woods	Cedar Hills Dri
39	Bland Rd	1.44	35	R2-1-PC35	5.00	1	15	15	SOUTH	EAST	Singing Woods	Cedar Hills Dri
24	Brimfield-Jubilee Rd	2.7	//	OM3-R	3.00	1	15	15	WEST	SOUTH	Twp. Line	Dickison Cemete
25	Brimfield-Jubilee Rd	2.71	//	OM3-R	3.00	1	15	15	EAST	NORTH	Twp. Line	Dickison Cemete
26	Brimfield-Jubilee Rd	2.75	Yield	R1-2	3.90	1	15	15	WEST	SOUTH	TWP. Line	Dickison Cemete
23	Challacomb Rd	0.17	//	OM3-R	3.00	1	15	15	WEST	SOUTH	Radnor Line	Trigger Road
27	Dickison Cem Rd	0.02	35 M.P.H.	R2-1-PC35	5.00	1	15	15	NORTH	WEST	Brimfield Jubil	Rt. 91
19	Dickison Cem Rd	2.28	Stop	R1-1	9.00	1	15	15	EAST	SOUTH	Parks School Ro	Brimfield Jubil
15	Duggins Rd	1.01	Stop	R1-1	9.00	1	15	15	NORTH	WEST	Parks School Ro	Brimfield Jubil
16	Duggins Rd	1.03	Stop	R1-1	9.00	1	15	15	SOUTH	EAST	Parks School Ro	Brimfield Jubil
17	Duggins Rd	1.52	Stop	R1-1	9.00	1	15	15	NORTH	WEST	Parks School Ro	Brimfield Jubil
18	Duggins Rd	1.53	Stop	R1-1	9.00	1	15	15	SOUTH	EAST	Parks School Ro	Brimfield Jubil
40	Eagle Dr	0.17	No Outlet	W14-2	9.00	1	15	15	EAST	NORTH	Cul De Sac	Bland Road
41	Eagle Dr	0.17	Deaf Child Area	W15A-1-PC	9.00	0	0	0	EAST	NORTH	Cul De Sac	Bland Road
42	Eagle Dr	0.17	Stop	R1-1	9.00	1	15	15	WEST	SOUTH	Cul De Sac	Bland Road
0	Evans Mill Rd	0.1	Stop Ahead	W3-1	9.00	1	15	15	SOUTH	EAST	Parks School Rd	Grange Hall Roa
1	Evans Mill Rd	1	Stop	R1-1	9.00	1	15	15	NORTH	WEST	Parks School Ro	Grange Hall Roa
2	Evans Mill Rd	1.01	Stop	R1-1	9.00	1	15	15	SOUTH	EAST	Parks School Ro	Grange Hall Roa
3	Evans Mill Rd	2	Stop	R1-1	9.00	1	15	15	NORTH	WEST	Parks School Ro	Grange Hall Roa
4	Evans Mill Rd	2.01	Stop	R1-1	9.00	1	15	15	SOUTH	EAST	Parks School Ro	Grange Hall Roa
5	Evans Mill Rd	2.75	LT. Curve	W1-2L	9.00	0	0	0	NORTH	WEST	Parks School Ro	Grange Hall Roa
6	Evans Mill Rd	3.01	SHARP RT.	W1-1R	9.00	1	15	15	SOUTH	EAST	Parks School Ro	Grange Hall Roa
7	Feucht Rd	0	--->	W1-6	8.00	2	15	30	SOUTH		TWP. Line	Dead End
8	Feucht Rd	2.04	Stop	R1-1	9.00	1	15	15	NORTH	WEST	TWP. Line	Dead End
9	Feucht Rd	2.05	Stop	R1-1	9.00	1	15	15	SOUTH	EAST	TWP. Line	Dead End
10	Feucht Rd	2.75	//	OM3-R	3.00	1	15	15	NORTH	WEST	TWP. Line	Dead End
11	Feucht Rd	2.76	//	OM3-R	3.00	1	15	15	NORTH	WEST	TWP. Line	Dead End
12	Feucht Rd	3.06	Stop	R1-1	9.00	1	15	15	NORTH	WEST	TWP. Line	Dead End
13	Feucht Rd	3.07	Stop	R1-1	9.00	1	15	15	SOUTH	EAST	TWP. Line	Dead End
43	Fox Rd	0.34	\	OM3-L	3.00	1	15	15	WEST	SOUTH	RT. 91	City Lmts.
44	Fox Rd	0.34	//	OM3-R	3.00	1	15	15	EAST	NORTH	Rt. 91	City Limits
45	Fox Rd	0.9	xing Ahead	W10-1	7.07	1	15	15	WEST	SOUTH	Rt. 91	City Lmts.
46	Fox Rd	1.09	xing Ahead	W10-1	7.07	1	15	15	EAST	NORTH	Rt. 91	City Lmts.
28	Hicks Hollow Rd	0.01	Gross Wt. L. 10	R12-1-PC10	5.00	1	15	15	WEST	SOUTH	Rt. 91	Township Line
29	Hicks Hollow Rd	0.01	.25 Mi. Ahead	R12-1103p-PC1.2	3.00	0	0	0	WEST	SOUTH	Rt. 91	Township Line
30	Indian Ridge Ct	0.2	Stop	R1-1	9.00	1	15	15	WEST	SOUTH	Cul De Sac	Vorhees Road
35	Legion Hall Rd	1.12	Xing Ahead	W10-1	7.07	1	15	15	WEST	SOUTH	Cedar Hills Dr.	Bland Road
31	Legion Hall Rd	3.22	//	OM3-R	3.00	1	15	15	WEST	SOUTH	Twp. Line	Dunlap City Lmt
32	Legion Hall Rd	3.23	\	OM3-L	3.00	1	15	15	WEST	NORTH	Twp. Line	Dunlap City Lmt
33	Legion Hall Rd	3.23	\	OM3-L	3.00	1	15	15	EAST	SOUTH	Twp. Line	Dunlap City Lmt
34	Legion Hall Rd	3.31	Slippery	W8-5	9.00	1	15	15	EAST	NORTH	Twp Line	Dunlap City Lmt
21	Robertson Rd	0.42	No Outlet	W14-2	9.00	1	15	15	EAST	NORTH	Cul de Sac	Ford Road
22	Robertson Rd	0.43	Stop	R1-1	9.00	1	15	15	WEST	SOUTH	Cul de Sac	Ford Road
14	Salem School Rd	0	Stop	R1-1	9.00	1	15	15	EAST	NORTH	Feucht Road	RT. 91
36	Singing Woods Rd	0.45	Stop	R1-1	9.00	1	15	15	WEST	SOUTH	Bland Road	Cline Road
20	Trigger Rd	0.32	No Outlet	W14-2	9.00	1	15	15	SOUTH	EAST	Dead End	Grange Hall Roa
Total					332.10	45		675				

Village of Dunlap Sign Locations



Legend	
	County Boundary
	Township Boundaries
	City/Town Limits
	State Highways
	County Highways
	Township Roads
	City Roads
	Sign Locations

ROUTE NO.	SECTION	COUNTY	TOTAL SHEETS	SHEET NO.
Various	12-00178-00-SP	Peoria	156	107
FED. ROAD DIST. NO. 7		ILLINOIS	PROJECT: HSIP-0143(059)	
CONTRACT NO. 89654				

Village of Dunlap Quantities

ROUTE NO.	SECTION	COUNTY	TOTAL SHEETS	SHEET NO.
Various	12-00178-00-SP	Peoria	156	108
FED. ROAD DIST. NO. 7		ILLINOIS	PROJECT: HSIP-0143(059)	
CONTRACT NO. 89654				

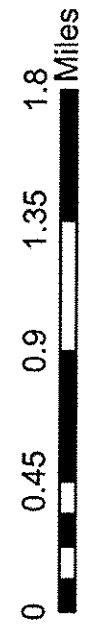
ID	Location	Existing Message	Proposed Code	Square Feet	Number of Posts	Post Length	Total Post Length	Comments
0	First St & Walnut St	Stop	R1-1	9.00	1	15	15	
1	First St & Pine St	Yield	R1-2	3.90	1	15	15	
2	First St & Birch St	Stop	R1-1	9.00	1	15	15	
3	First St & Birch St	Speed Limit 35	R2-1-PC35	5.00	1	15	15	
4	First St & Ash St	School Speed Zone Ahead 20 MPH	S4-5	9.00	1	15	15	
5	First St, across from Village Pumphouse	School	S1-1	9.00	1	15	15	
6	First St, at Central Park	Speed Limit 35	R2-1-PC35	5.00	1	15	15	
7	First St, at Central Park	Bicycle Warning	W11-1	9.00	1	15	15	
8	First St, at Library Entrance	School	S1-1	9.00	1	15	15	
9	First St, at Library	School Speed Limit 20 MPH on School Days	S4-I100	8.00	1	15	15	
10	Second St & Elm St	Stop	R1-1	9.00	1	15	15	
11	Second St & Walnut St	Stop	R1-1	9.00	1	15	15	
12	Second St & Walnut St	Stop	R1-1	9.00	1	15	15	
13	Second St & Pine St	Stop	R1-1	9.00	1	15	15	
14	Second St & Pine St	Stop	R1-1	9.00	1	15	15	
15	Second St & Birch St	Stop	R1-1	9.00	1	15	15	
16	Second St & Birch St	Stop	R1-1	9.00	1	15	15	
17	Second St & Ash St	Stop	R1-1	9.00	1	15	15	
18	Third St & Hickory St	Stop	R1-1	9.00	1	15	15	
19	Third St & Elm St	Stop	R1-1	9.00	1	15	15	
20	Third St & Elm St	Stop	R1-1	9.00	1	15	15	
21	Third St & Walnut St	Stop	R1-1	9.00	1	15	15	
22	Third St & Walnut St	Stop	R1-1	9.00	1	15	15	
23	Third St & Pine St	Stop	R1-1	9.00	1	15	15	
24	Third St & Pine St	Stop	R1-1	9.00	1	15	15	
25	Third St & Birch St	Stop	R1-1	9.00	1	15	15	
26	Third St & Birch St	Stop	R1-1	9.00	1	15	15	
27	Third St & Ash St	Stop	R1-1	9.00	1	15	15	
28	Fifth St & Pine St	Stop	R1-1	9.00	1	15	15	
29	Fifth St & Pine St	Stop	R1-1	9.00	1	15	15	
30	Fifth St & Birch St	Stop	R1-1	9.00	1	15	15	
31	Fifth St & Birch St	Stop	R1-1	9.00	1	15	15	
32	Fifth St & Ash St	Stop	R1-1	9.00	1	15	15	
33	Sixth St & Pine St	Stop	R1-1	9.00	1	15	15	
34	Sixth St & Pine St	Stop	R1-1	9.00	1	15	15	
35	Sixth St & Birch St	Stop	R1-1	9.00	1	15	15	
36	Sixth St & Birch St	Stop	R1-1	9.00	1	15	15	
37	Second St & Elm St	Stop	R1-1	9.00	1	15	15	
38	First St & Walnut St	Stop	R1-1	9.00	1	15	15	
39	First St & Pine St	Stop	R1-1	9.00	1	15	15	
40	Second St & Birch St	Speed Limit 25	R2-1-PC25	5.00	1	15	15	
41	Second St & Birch St	No Parking Here to Corner	R7-1HTC	1.50	1	15	15	
42	First St & Birch St	Stop	R1-1	9.00	1	15	15	
43	First St & Ash St	Stop	R1-1	9.00	1	15	15	
44	Graze St & N Maplewood Blvd	Stop	R1-1	9.00	1	15	15	Move to NW corner of intersection
45	Graze St & S Maplewood Blvd	Stop	R1-1	9.00	1	15	15	
46	Legion Hall Rd & French Dr	Speed Limit 30	R2-1-PC30	5.00	1	15	15	
47	Legion Hall Rd & Breckenridge Dr	Stop Ahead	W3-1	9.00	1	15	15	
48	5423 Legion Hall Rd	Stop Ahead	W3-1	9.00	1	15	15	
49	Legion Hall Rd, at High School Entrance	Speed Limit 35	R2-1-PC35	5.00	1	15	15	
50	Legion Hall Rd, at High School Entrance	Stop Ahead	W3-1	9.00	1	15	15	

Village of Dunlap Quantities

ROUTE NO.	SECTION	COUNTY	TOTAL SHEETS	SHEET NO.
Various	12-00178-00-SP	Peoria	156	109
FED. ROAD DIST. NO. 7		ILLINOIS	PROJECT: HSIP-0143(059)	
CONTRACT NO. 89654				

ID	Location	Existing Message	Proposed Code	Square Feet	Number of Posts	Post Length	Total Post Length	Comments
51	First St & Legion Hall Rd	Stop	R1-1	9.00	1	15	15	
52	Legion Hall Rd, at Grade School Baseball Field	Speed Limit 35	R2-1-PC35	5.00	1	15	15	
53	Legion Hall Rd & Breckenridge Dr	Stop	R1-1	9.00	1	15	15	
54	Breckenridge Dr & Broken Lance Ct	Speed Limit 25	R2-1-PC25	5.00	1	15	15	
55	Broken Lance Ct & Breckenridge Dr	Stop	R1-1	9.00	1	15	15	
56	Hillbrook Ct & Breckenridge Dr	Stop	R1-1	9.00	1	15	15	
57	Hillside Ct & Breckenridge Dr	Stop	R1-1	9.00	1	15	15	
58	Brookfield Dr & Breckenridge Dr	Stop	R1-1	9.00	1	15	15	
59	Prairieview Dr & Breckenridge Dr	Stop	R1-1	9.00	1	15	15	
60	Westfield Ct & Brookfield Dr	Stop	R1-1	9.00	1	15	15	
61	Brookfield Dr & Copperfield Dr	Stop	R1-1	9.00	1	15	15	
62	Brookfield Dr & Copperfield Dr	Stop	R1-1	9.00	1	15	15	
63	Brookfield Dr & Copperfield Dr	Stop	R1-1	9.00	1	15	15	
64	Prairieview Dr & Copperfield Dr	Stop	R1-1	9.00	1	15	15	
65	Prairieview Dr & Copperfield Dr	Stop	R1-1	9.00	1	15	15	
66	Prairieview Dr & Copperfield Dr	Stop	R1-1	9.00	1	15	15	
67	Sara Ct & Copperfield Dr	Stop	R1-1	9.00	1	15	15	
68	Copperpoint & Copperfield Dr	Stop	R1-1	9.00	1	15	15	
69	Prairieview Dr & French Dr	Stop	R1-1	9.00	1	15	15	
70	Kelly Ct & French Dr	Stop	R1-1	9.00	1	15	15	
71	Legion Hall Rd & French Dr	Stop	R1-1	9.00	1	15	15	
72	First St., at Central Park	Speed Limit 35	R2-1-PC35	5.00	1	15	15	
Total				611.40	73		1095	

Jubilee Township Sign Locations



Legend

- County Boundary
- Township Boundaries
- City/Town Limits
- State Highways
- County Highways
- Township Roads
- City Roads
- Sign Locations

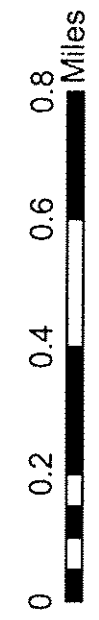
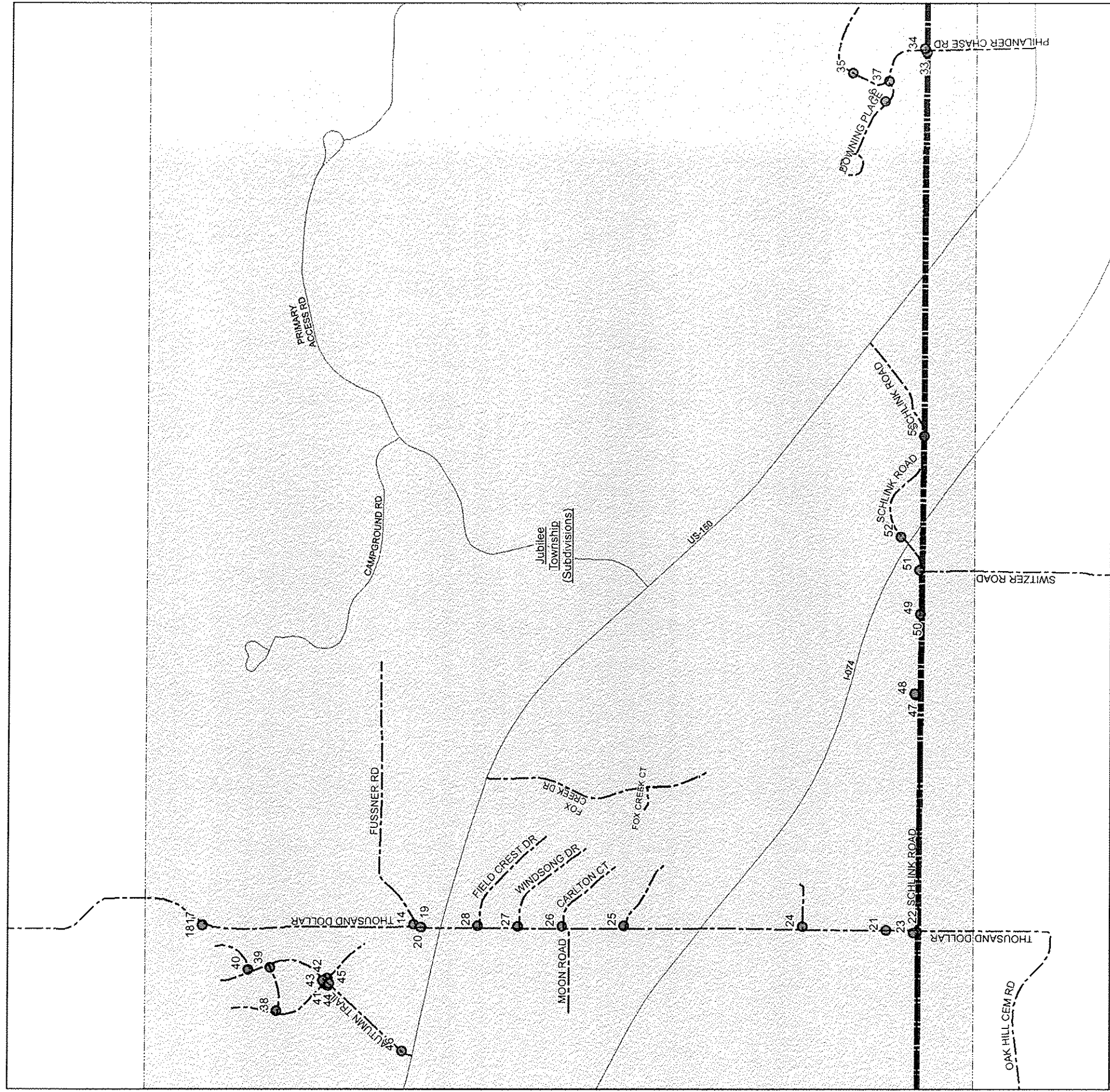
ROUTE NO.	SECTION	COUNTY	TOTAL SHEETS	SHEET NO.
Various	12-00178-00-SP	Peoria	156	110
FED. ROAD DIST. NO. 7		ILLINOIS	PROJECT: HSIP-0143(059)	
CONTRACT NO. 89654				

Jubilee Township Quantities

ROUTE NO.	SECTION	COUNTY	TOTAL SHEETS	SHEET NO.
Various	12-00178-00-SP	Peoria	156	111
FED. ROAD DIST. NO. 7		ILLINOIS	PROJECT: HSIP-0143(059)	
CONTRACT NO. 89654				

ID	Road Name	Miles From Start	Existing Message	Proposed Code	Square Feet	Number of Posts	Post Length	Total Post Length	Direction Facing	Side of Road	Road Start Location	Road End Location
29	Beaview Dr	0	25	R2-1-PC25	5.00	0	0	0	EAST	NORTH	Parkridge Dr.	Princeville Jub
30	Beaview Dr	0.01	Stop	R1-1	9.00	1	15	15	EAST	NORTH	Parkridge Dr.	Princeville Jub
16	Brimwater Rd	0	Yield	R1-2	3.90	0	0	0	SOUTH	EAST	Cahill Rd.	TWP. Line
15	Cahill Rd	0.97	Wt. Lmt. 10 T.	R12-1-PC10	5.00	1	15	15	EAST	NORTH	Maher Rd.	Frye Rd.
32	Fussner Rd	0.14	Dead End	W14-1	9.00	1	15	15	EAST	NORTH	Dead End	Princeville Jub
31	Jubilee College Rd	0.11	Stop Ahead	W3-1	9.00	1	15	15	WEST	SOUTH	Park Entrance	Princeville Jub
4	Kelstadt Rd	0	Stop	R1-1	9.00	0	0	0	EAST	NORTH	Maher Rd.	Brimfield Jub.
5	Kelstadt Rd	1.39	Sharp Rt.	W1-1R	9.00	1	15	15	WEST	SOUTH	Maher Rd.	Brimfield Jub.
6	Kelstadt Rd	1.49	<- -	W1-6	8.00	1	15	15	SOUTH	NORTH	Maher Rd.	Brimfield Jub.
7	Kelstadt Rd	1.49	-->	W1-6	8.00	1	15	15	WEST	EAST	Maher Rd.	Brimfield Jub.
8	Kelstadt Rd	1.52	Sharp Lt.	W1-1L	9.00	1	15	15	SOUTH	EAST	Maher Rd.	Brimfield Jub.
9	Kelstadt Rd	2.93	Stop Ahead	W3-1	9.00	1	15	15	NORTH	WEST	Maher Rd.	Brimfield Jub.
0	Legion Hall Rd	1.32	Dead End	W14-1	9.00	1	15	15	EAST	NORTH	Dead End	Mendenhall Rd.
12	Maher Rd	0	<-->	W1-7	8.00	1	15	15	EAST	WEST	Kelstadt Rd.	TWP. Line
13	Maher Rd	0.55	<-->	W1-7	8.00	1	15	15	WEST	EAST	Kelstadt Rd.	TWP. Line
10	Martin Rd	0	Yield	R1-2	3.90	1	15	15	EAST	NORTH	Maher Rd.	Cul De Sac
11	Martin Rd	0.01	Dead End	W14-1	9.00	1	15	15	WEST	SOUTH	Maher Rd.	Cul De Sac
1	Mendenhall Rd	1.06	Stop	R1-1	9.00	1	15	15	NORTH	WEST	Parks School Rd	Legion Hall Rd.
2	Notzke Rd	0.49	Rd Clsd Ahead	W20-3	9.00	1	15	15	WEST	SOUTH	Savage Road	Dead End
3	Notzke Rd	0.54	Road Closed	R11-2	10.00	1	15	15	WEST		Savage Road	Dead End
Total					158.79	17		255				

Jubilee Township (Subdivisions) Sign Locations



Legend

- County Boundary
- Township Boundaries
- City/Town Limits
- State Highways
- County Highways
- Township Roads
- City Roads
- Sign Locations

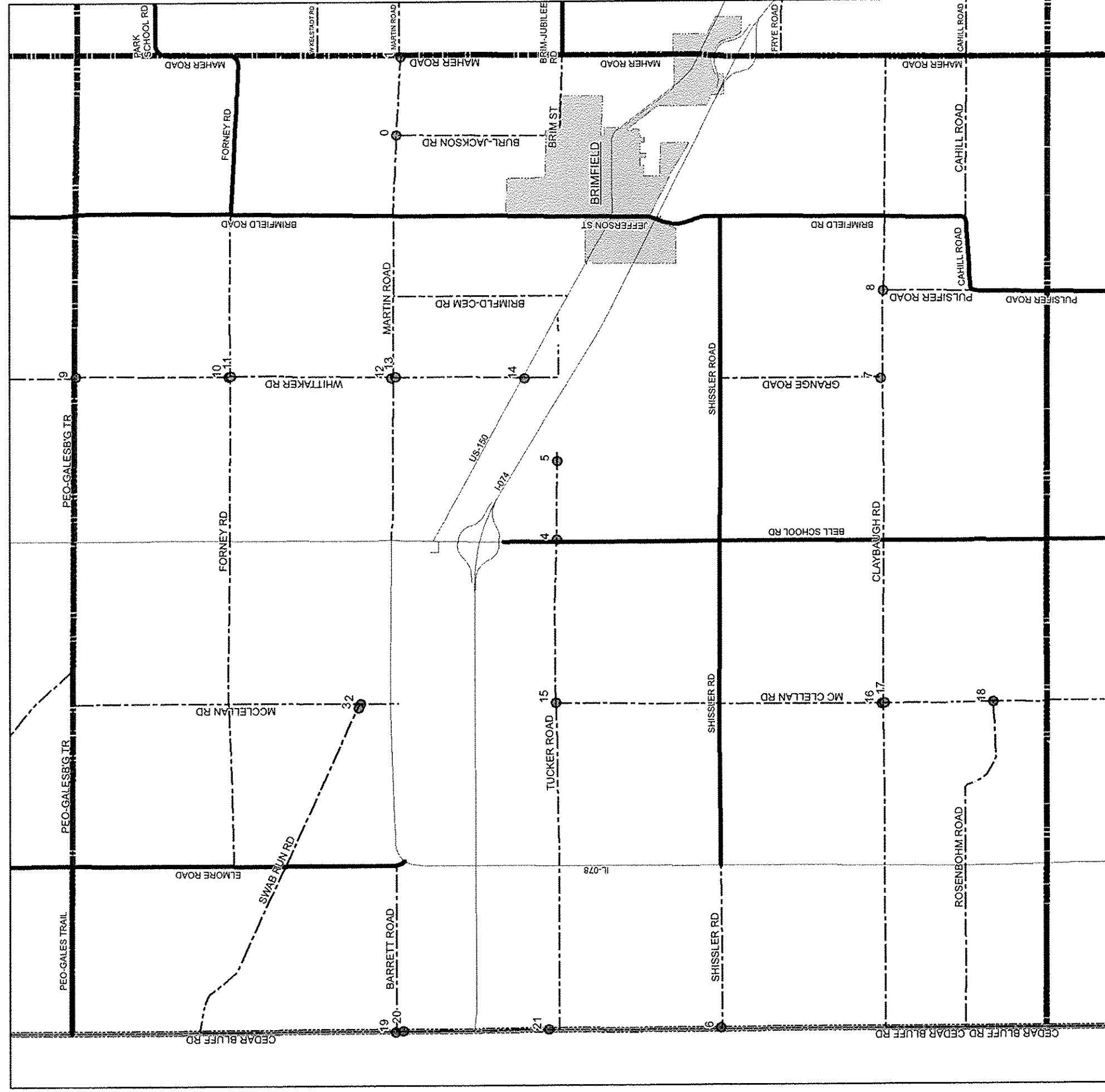
ROUTE NO.	SECTION	COUNTY	TOTAL SHEETS	SHEET NO.
Various	12-00178-00-SP	Peoria	156	112
FED. ROAD DIST. NO. 7		ILLINOIS	PROJECT: HSIP-0143(059)	
CONTRACT NO. 89654				

Jubilee Township (Subdivisions) Quantities

ROUTE NO.	SECTION	COUNTY	TOTAL SHEETS	SHEET NO.
Various	12-00178-00-SP	Peoria	156	113
FED. ROAD DIST. NO. 7		ILLINOIS	PROJECT: HSIP-0143(059)	
CONTRACT NO. 89654				

ID	Road Name	Miles From Start	Existing Message	Proposed Code	Square Feet	Number of Posts	Post Length	Total Post Length	Direction Facing	Side of Road	Road Start Location	Road End Location
24	Alexis Drive	0.01	Stop	R1-1	9.00	1	15	15	EAST	NORTH	Thousand Dollar	Cul De Sac
43	Autumn Trail	0.31	Stop	R1-1	9.00	1	15	15	NORTH	WEST	Cul De Sac	Rt. 150
44	Autumn Trail	0.32	25	R2-1-PC25	5.00	1	15	15	NORTH	WEST	Cul De Sac	Rt. 150
45	Autumn Trail	0.32	Stop	R1-1	9.00	1	15	15	SOUTH	EAST	Cul De Sac	U.S. 150
46	Autumn Trail	0.62	25	R2-1-PC25	5.00	1	15	15	SOUTH	EAST	Cul De Sac	U.S. 150
40	Bittersweet Ct	0.14	Stop	R1-1	9.00	1	15	15	EAST	NORTH	Cul De Sac	Autumn Trail
26	Carton Ct	0	Yield	R1-2	3.90	0	0	0	EAST	NORTH	Thousand Dollar	Cul De Sac
36	Downing Place	0.37	25	R2-1-PC25	5.00	1	15	15	EAST	NORTH	Cul De Sac	Philander Chase
37	Downing Place	0.43	Stop	R1-1	9.00	1	15	15	WEST	SOUTH	Cul De Sac	Philander Chase
28	Field Crest Dr	0	Yield	R1-2	3.90	0	0	0	EAST	NORTH	Thousand Dollar	Cul De Sac
41	Fox Meadow Dr	0.3	Stop	R1-1	9.00	1	15	15	WEST	SOUTH	N. Cul De Sac	Cul De Sac
42	Fox Meadow Dr	0.31	Stop	R1-1	9.00	1	15	15	EAST	NORTH	Cul De Sac	Cul De Sac
14	Fussner Rd	0.01	Yield	R1-2	3.90	1	15	15	EAST	NORTH	Thousand Dollar	Jubilee Park
33	Laurel Ln	0.06	Stop	R1-1	9.00	1	15	15	WEST	SOUTH	N. Dead End	
34	Laurel Ln	0.07	Stop	R1-1	9.00	1	15	15	EAST	NORTH	N. Dead End	
35	Philander Chase Rd	0.21	25	R2-1-PC25	5.00	1	15	15	SOUTH	EAST	Cul De Sac	TWP. Line
47	Schlink Rd	0.14	Rt Lt	W1-4R	9.00	1	15	15	WEST	SOUTH	TWP. Line	RT. 150
48	Schlink Rd	0.14	30 M.P.H.	W13-1P-PC30	2.25	0	0	0	WEST	SOUTH	TWP. Line	Rt. 150
49	Schlink Rd	0.41	Rt Lt	W1-4R	9.00	1	15	15	WEST	NORTH	TWP. Line	RT. 150
50	Schlink Rd	0.41	30 M.P.H.	W13-1P-PC30	2.25	0	0	0	WEST	NORTH	TWP. Line	RT. 150
51	Schlink Rd	0.52	<-->	W1-7	8.00	2	15	30	SOUTH	NORTH	TWP. Line	Rt. 150
52	Schlink Rd	0.63	Bus Stop Ahead	S3-1	9.00	1	15	15	NORTH	WEST	TWP. Line	Rt. 150
53	Schlink Rd	0.96	Bus Stop Ahead	S3-1	9.00	1	15	15	NORTH	WEST	TWP. Line	U.S. 150
17	Thousand Dollar Rd	1.03	Narrow Winding	W5-1-PC	9.00	1	15	15	NORTH	WEST	Brimfield Jub.	Schlink Road
18	Thousand Dollar Rd	1.03	Speed Lmt. 25	R2-1-PC25	5.00	0	0	0	NORTH	WEST	Brimfield Jub.	Schlink Road
19	Thousand Dollar Rd	1.68	Narrow Winding	W5-1-PC	9.00	1	15	15	SOUTH	EAST	Brimfield Jub.	Schlink Road
20	Thousand Dollar Rd	1.68	Speed Limit 25	R2-1-PC25	5.00	0	0	0	SOUTH	EAST	Brimfield Jub.	Schlink Road
21	Thousand Dollar Rd	2.98	Stop Ahead	W3-1	9.00	1	15	15	NORTH	WEST	Brimfield Jub.	Schlink Road
22	Thousand Dollar Rd	3.1	Stop	R1-1	9.00	1	15	15	NORTH	WEST	Brimfield Jub.	Schlink Road
23	Thousand Dollar Rd	3.1	All Way	R1-3P	0.75	0	0	0	NORTH	WEST	Brimfield Jub.	Schlink Road
38	White Tail Crossing	0	Stop	R1-1	9.00	1	15	15	EAST	NORTH	Fox Meadow Dr.	Autumn Trail
39	White Tail Crossing	0.15	Stop	R1-1	9.00	1	15	15	WEST	SOUTH	Fox Meadow Dr.	Autumn Trail
25	Winchester Dr	0	Yield	R1-2	3.90	1	15	15	EAST	NORTH	Thousand Dollar	Cul De Sac
27	Windsong Dr	0	Yield	R1-2	3.90	0	0	0	EAST	NORTH	Thousand Dollar	Cul De Sac
Total					233.74	27		405				

Brimfield Township Sign Locations



ROUTE NO.	SECTION	COUNTY	TOTAL SHEETS	SHEET NO.
Various	12-00178-00-SP	Peoria	156	114
FED. ROAD DIST. NO. 7		ILLINOIS	PROJECT: HSIP-0143(059)	
CONTRACT NO. 89654				

Legend

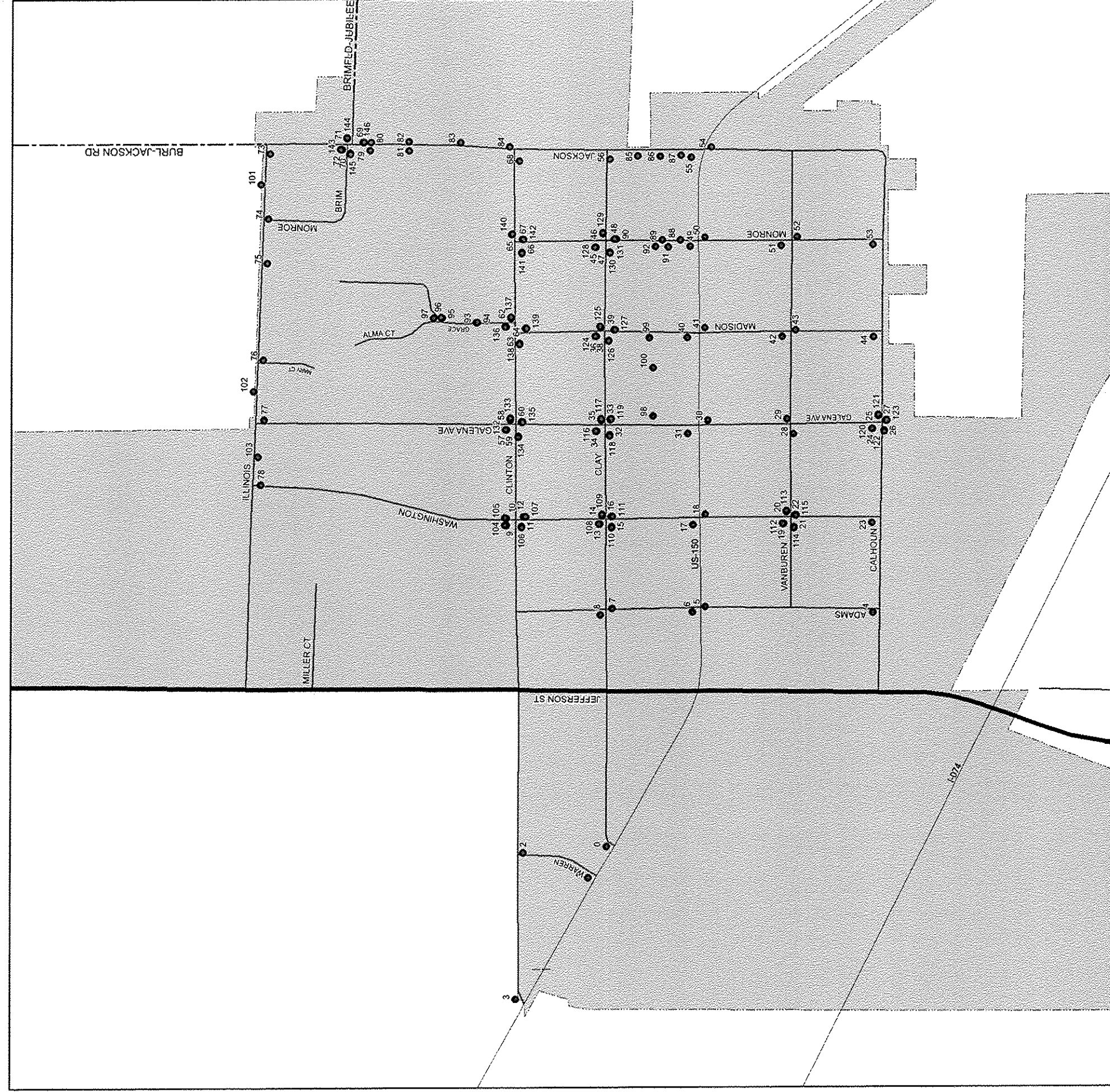
- County Boundary
- Township Boundaries
- City/Town Limits
- State Highways
- County Highways
- Township Roads
- City Roads
- Sign Locations

Brimfield Township Quantities

ROUTE NO.	SECTION	COUNTY	TOTAL SHEETS	SHEET NO.
Various	12-00178-00-SP	Peoria	156	115
FED. ROAD DIST. NO. 7		ILLINOIS	PROJECT: HSIP-0143(059)	
CONTRACT NO. 89654				

ID	Road Name	Miles From Start	Existing Message	Proposed Code	Square Feet	Number of Posts	Post Length	Total Post Length	DirFacing	SideRoad	RDStrtLoc	RDEndLoc
0	Martin Rd	2.59	<-->	W1-7	8.00	1	15	15	SOUTH	NORTH	US RT. 150	Maher Road
1	Martin Rd	3.009	Yield	R1-2	3.90	1	15	15	WEST	SOUTH	US. RT. 150	Maher Road
2	McCellan Rd	1.8	<-->	W1-7	8.00	1	15	15	WEST	EAST	Peoria Galesbur	Rt. 78
3	Swab Run Rd	2.27	Yield	R1-2	3.90	1	15	15	WEST	SOUTH	County Line	McClellan
4	Tucker Rd	3.1	Dead End	W14-1	9.00	1	15	15	WEST	SOUTH	County Line	East Dead End
5	Tucker Rd	3.59	Slow	W1-PC-a	9.00	1	15	15	WEST	SOUTH	County Line	Dead End
6	Shissler Rd	0	Stop	R1-1	9.00	1	15	15	EAST	NORTH	Cedar Bluff	RT 78
7	Grange Rd	1	Yield	R1-2	3.90	1	15	15	NORTH	WEST	Shissler Road	Claybaugh Road
8	Claybaugh Rd	4.69	<-->	W1-7	8.00	1	15	15	SOUTH	NORTH	Cedar Bluff Rd.	Maher Road
9	Whittaker Rd	0.01	Yield	R1-2	3.90	1	15	15	SOUTH	EAST	Peoria Galesbur	Mulvaney Road
10	Whittaker Rd	0.99	Yield	R1-2	3.90	1	15	15	NORTH	WEST	Peoria Galesbur	Mulvaney Road
11	Whittaker Rd	1	Yield	R1-2	3.90	1	15	15	SOUTH	EAST	Peoria Galesbur	Mulvaney Road
12	Whittaker Rd	2.01	Yield	R1-2	3.90	1	15	15	NORTH	WEST	Peoria Galesbur	Mulvaney Road
13	Whittaker Rd	2.03	Yield	R1-2	3.90	1	15	15	SOUTH	EAST	Peoria Galesbur	Mulvaney Road
14	Whittaker Rd	2.85	Dead End	W14-1	9.00	1	15	15	NORTH	WEST	Peoria Galesbur	Mulvaney Road
15	McCellan Rd	0	Stop	R1-1	9.00	1	15	15	SOUTH	EAST	Tucker Road	S. TWP. Line
16	McCellan Rd	2.05	Stop	R1-1	9.00	1	15	15	NORTH	WEST	Tucker Road	S. TWP. Line
17	McCellan Rd	2.07	Stop	R1-1	9.00	1	15	15	SOUTH	EAST	Tucker Road	S. TWP. Line
18	McCellan Rd	2.77	<-->	W1-7	8.00	1	15	15	WEST	EAST	Tucker Road	S. TWP. Line
19	Cedar Bluff Rd	2.05	Yield	R1-2	3.90	1	15	15	NORTH	WEST	Swab Run Rd	Tucker
20	Cedar Bluff Rd	2.13	Dead End	W14-1	9.00	1	15	15	NORTH	EAST	Swab Run Rd	Tucker
21	Cedar Bluff Rd	2.9	Dead End	W14-1	9.00	1	15	15	SOUTH	EAST	Swab Run Rd	Tucker
Total					148.07	22		330				

Village of Brimfield Sign Locations



N



Legend

- County Boundary
- Township Boundaries
- City/Town Limits
- State Highways
- County Highways
- Township Roads
- City Roads
- Sign Locations

ROUTE NO.	SECTION	COUNTY	TOTAL SHEETS	SHEET NO.
Various	12-00178-00-SP	Peoria	156	116
FED. ROAD DIST. NO. 7		ILLINOIS	PROJECT: HSIP-0143(059)	
CONTRACT NO. 89654				

Village of Brimfield Quantities

ROUTE NO.	SECTION	COUNTY	TOTAL SHEETS	SHEET NO.
Various	12-00178-00-SP	Peoria	156	117
FED. ROAD DIST. NO. 7		ILLINOIS	PROJECT: HSIP-0143(059)	
CONTRACT NO. 89654				

ID	Location	Existing Message	Proposed Code	Square Feet	Number of Posts	Post Length	Total Post Length	Comments
4	Adams St	Stop	R1-1	9.00	1	15	15	
5	Adams St	Stop	R1-1	9.00	1	15	15	
6	Adams St	Stop	R1-1	9.00	1	15	15	
7	Adams St	Stop	R1-1	9.00	1	15	15	
8	Adams St	Stop	R1-1	9.00	1	15	15	
98	Alley	One Way	R6-2R	5.00	1	15	15	
99	Alley	One Way	R6-2R	5.00	1	15	15	On telephone pole
100	Alley	One Way	R6-2R	5.00	1	15	15	On telephone pole
61	Alma Ct	Stop	R1-1	9.00	1	15	15	
93	Alma Ct	No Parking	R7-1	1.50	0	0	0	On dead end pole
94	Alma Ct	Dead End	W14-1	9.00	1	15	15	
95	Alma Ct	No Parking	R7-1	1.50	0	0	0	On dead end pole
96	Alma Ct	Dead End	W14-1	9.00	1	15	15	
136	Alma Ct	4-Way	R1-3P	0.75	0	0	0	On stop sign post
70	Brim St	Stop	R1-1	9.00	1	15	15	
145	Brim St	4-Way	R1-3P	0.75	0	0	0	On stop sign post
71	Brimfield-Jubilee	Stop	R1-1	9.00	1	15	15	
144	Brimfield-Jubilee	4-Way	R1-3P	0.75	0	0	0	On stop sign post
25	Calhoun St	Stop	R1-1	9.00	1	15	15	
26	Calhoun St	Stop	R1-1	9.00	1	15	15	
121	Calhoun St	4-Way	R1-3P	0.75	0	0	0	On stop sign post
122	Calhoun St	4-Way	R1-3P	0.75	0	0	0	On stop sign post
0	Clay St	Stop	R1-1	9.00	1	15	15	
14	Clay St	Stop	R1-1	9.00	1	15	15	
15	Clay St	Stop	R1-1	9.00	1	15	15	
32	Clay St	Stop	R1-1	9.00	1	15	15	
35	Clay St	Stop	R1-1	9.00	1	15	15	
37	Clay St	Stop	R1-1	9.00	1	15	15	
38	Clay St	Stop	R1-1	9.00	1	15	15	
46	Clay St	Stop	R1-1	9.00	1	15	15	
47	Clay St	Stop	R1-1	9.00	1	15	15	
56	Clay St	Stop	R1-1	9.00	1	15	15	
109	Clay St	4-Way	R1-3P	0.75	0	0	0	On stop sign post
110	Clay St	4-Way	R1-3P	0.75	0	0	0	On stop sign post
117	Clay St	4-Way	R1-3P	0.75	0	0	0	On stop sign post
118	Clay St	4-Way	R1-3P	0.75	0	0	0	On stop sign post
125	Clay St	4-Way	R1-3P	0.75	0	0	0	On stop sign post
126	Clay St	4-Way	R1-3P	0.75	0	0	0	On stop sign post
129	Clay St	4-Way	R1-3P	0.75	0	0	0	On stop sign post
130	Clay St	4-Way	R1-3P	0.75	0	0	0	On stop sign post
3	Clinton St	Stop	R1-1	9.00	1	15	15	
10	Clinton St	Stop	R1-1	9.00	1	15	15	
11	Clinton St	Stop	R1-1	9.00	1	15	15	
58	Clinton St	Stop	R1-1	9.00	1	15	15	
59	Clinton St	Stop	R1-1	9.00	1	15	15	
62	Clinton St	Stop	R1-1	9.00	1	15	15	
63	Clinton St	Stop	R1-1	9.00	1	15	15	
65	Clinton St	Stop	R1-1	9.00	1	15	15	
66	Clinton St	Stop	R1-1	9.00	1	15	15	
68	Clinton St	Stop	R1-1	9.00	1	15	15	
105	Clinton St	4-Way	R1-3P	0.75	0	0	0	On stop sign post

Village of Brimfield Quantities

ROUTE NO.	SECTION	COUNTY	TOTAL SHEETS	SHEET NO.
Various	12-00178-00-SP	Peoria	156	118
FED. ROAD DIST. NO. 7		ILLINOIS	PROJECT: HSIP-0143(059)	
CONTRACT NO. 89654				

ID	Location	Existing Message	Proposed Code	Square Feet	Number of Posts	Post Length	Total Post Length	Comments
106	Clinton St	4-Way	R1-3P	0.75	0	0	0	On stop sign post
133	Clinton St	4-Way	R1-3P	0.75	0	0	0	On stop sign post
134	Clinton St	4-Way	R1-3P	0.75	0	0	0	On stop sign post
137	Clinton St	4-Way	R1-3P	0.75	0	0	0	On stop sign post
138	Clinton St	4-Way	R1-3P	0.75	0	0	0	On stop sign post
140	Clinton St	3-Way	R1-3P	0.75	0	0	0	On stop sign post
141	Clinton St	3-Way	R1-3P	0.75	0	0	0	On stop sign post
24	Galena Ave	Stop	R1-1	9.00	1	15	15	
27	Galena Ave	Stop	R1-1	9.00	1	15	15	
30	Galena Ave	Stop	R1-1	9.00	1	15	15	
31	Galena Ave	Stop	R1-1	9.00	1	15	15	
33	Galena Ave	Stop	R1-1	9.00	1	15	15	
34	Galena Ave	Stop	R1-1	9.00	1	15	15	
57	Galena Ave	Stop	R1-1	9.00	1	15	15	
60	Galena Ave	Stop	R1-1	9.00	1	15	15	
77	Galena Ave	Stop	R1-1	9.00	1	15	15	
116	Galena Ave	4-Way	R1-3P	0.75	0	0	0	On stop sign post
119	Galena Ave	4-Way	R1-3P	0.75	0	0	0	On stop sign post
120	Galena Ave	4-Way	R1-3P	0.75	0	0	0	On stop sign post
123	Galena Ave	4-Way	R1-3P	0.75	0	0	0	On stop sign post
132	Galena Ave	4-Way	R1-3P	0.75	0	0	0	On stop sign post
135	Galena Ave	4-Way	R1-3P	0.75	0	0	0	On stop sign post
97	Grace St	Yield	R1-2	3.90	1	15	15	
73	Illinois St	Stop	R1-1	9.00	1	15	15	
101	Illinois St	30 MPH	R2-1-PC30	5.00	1	15	15	
102	Illinois St	30 MPH	R2-1-PC30	5.00	1	15	15	
103	Illinois St	30 MPH	R2-1-PC30	5.00	1	15	15	
54	Jackson St	Stop	R1-1	9.00	1	15	15	
55	Jackson St	Stop	R1-1	9.00	1	15	15	
69	Jackson St	Stop	R1-1	9.00	1	15	15	
72	Jackson St	Stop	R1-1	9.00	1	15	15	
79	Jackson St	No Parking	R7-1	1.50	1	15	15	
80	Jackson St	No Parking	R7-1	1.50	1	15	15	
81	Jackson St	No Parking	R7-1	1.50	1	15	15	
82	Jackson St	No Parking	R7-1	1.50	1	15	15	
83	Jackson St	No Parking	R7-1	1.50	1	15	15	
84	Jackson St	No Parking	R7-1	1.50	1	15	15	
85	Jackson St	No Parking	R7-1	1.50	1	15	15	
86	Jackson St	No Parking	R7-1	1.50	1	15	15	
87	Jackson St	No Parking	R7-1	1.50	1	15	15	
143	Jackson St	4-Way	R1-3P	0.75	0	0	0	On stop sign post
146	Jackson St	4-Way	R1-3P	0.75	0	0	0	On stop sign post
36	Madison St	Stop	R1-1	9.00	1	15	15	
39	Madison St	Stop	R1-1	9.00	1	15	15	
40	Madison St	Stop	R1-1	9.00	1	15	15	
41	Madison St	Stop	R1-1	9.00	1	15	15	
44	Madison St	Stop	R1-1	9.00	1	15	15	
64	Madison St	Stop	R1-1	9.00	1	15	15	
124	Madison St	4-Way	R1-3P	0.75	0	0	0	On stop sign post
127	Madison St	4-Way	R1-3P	0.75	0	0	0	On stop sign post
139	Madison St	4-Way	R1-3P	0.75	0	0	0	On stop sign post

Village of Brimfield Quantities

ROUTE NO.	SECTION	COUNTY	TOTAL SHEETS	SHEET NO.
Various	12-00178-00-SP	Peoria	156	119
FED. ROAD DIST. NO. 7		ILLINOIS	PROJECT: HSIP-0143(059)	
CONTRACT NO. 89654				

ID	Location	Existing Message	Proposed Code	Square Feet	Number of Posts	Post Length	Total Post Length	Comments
76	Mary Ct	Stop	R1-1	9.00	1	15	15	
45	Monroe St	Stop	R1-1	9.00	1	15	15	
48	Monroe St	Stop	R1-1	9.00	1	15	15	
49	Monroe St	Stop	R1-1	9.00	1	15	15	
50	Monroe St	Stop	R1-1	9.00	1	15	15	
51	Monroe St	Stop	R1-1	9.00	1	15	15	
52	Monroe St	Stop	R1-1	9.00	1	15	15	
53	Monroe St	Stop	R1-1	9.00	1	15	15	
67	Monroe St	Stop	R1-1	9.00	1	15	15	
74	Monroe St	Stop	R1-1	9.00	1	15	15	
88	Monroe St	No Parking	R7-1	1.50	1	15	15	
89	Monroe St	No Parking	R7-1	1.50	1	15	15	
90	Monroe St	No Parking	R7-1	1.50	0	0	0	On pole with another sign
91	Monroe St	No Parking	R7-1	1.50	1	15	15	
92	Monroe St	No Parking	R7-1	1.50	1	15	15	
128	Monroe St	4-Way	R1-3P	0.75	0	0	0	On stop sign post
131	Monroe St	4-Way	R1-3P	0.75	0	0	0	On stop sign post
142	Monroe St	3-Way	R1-3P	0.75	0	0	0	On stop sign post
20	Van Buren St	Stop	R1-1	9.00	1	15	15	
21	Van Buren St	Stop	R1-1	9.00	1	15	15	
28	Van Buren St	Stop	R1-1	9.00	1	15	15	
29	Van Buren St	Stop	R1-1	9.00	1	15	15	
42	Van Buren St	Stop	R1-1	9.00	1	15	15	
43	Van Buren St	Stop	R1-1	9.00	1	15	15	
113	Van Buren St	4-Way	R1-3P	0.75	0	0	0	On stop sign post
114	Van Buren St	4-Way	R1-3P	0.75	0	0	0	On stop sign post
1	Warren St	Stop	R1-1	9.00	1	15	15	
2	Warren St	Stop	R1-1	9.00	1	15	15	
9	Washington St	Stop	R1-1	9.00	1	15	15	
12	Washington St	Stop	R1-1	9.00	1	15	15	
13	Washington St	Stop	R1-1	9.00	1	15	15	
16	Washington St	Stop	R1-1	9.00	1	15	15	
17	Washington St	Stop	R1-1	9.00	1	15	15	
18	Washington St	Stop	R1-1	9.00	1	15	15	
19	Washington St	Stop	R1-1	9.00	1	15	15	
22	Washington St	Stop	R1-1	9.00	1	15	15	
23	Washington St	Stop	R1-1	9.00	1	15	15	
78	Washington St	Stop	R1-1	9.00	1	15	15	
104	Washington St	4-Way	R1-3P	0.75	0	0	0	On stop sign post
107	Washington St	4-Way	R1-3P	0.75	0	0	0	On stop sign post
108	Washington St	4-Way	R1-3P	0.75	0	0	0	On stop sign post
111	Washington St	4-Way	R1-3P	0.75	0	0	0	On stop sign post
112	Washington St	4-Way	R1-3P	0.75	0	0	0	On stop sign post
115	Washington St	4-Way	R1-3P	0.75	0	0	0	On stop sign post
75	Whitmore Ct	Stop	R1-1	9.00	1	15	15	
Total				819.15	101		1515	

Elmwood Township Quantities

ROUTE NO.	SECTION	COUNTY	TOTAL SHEETS	SHEET NO.
Various	12-00178-00-SP	Peoria	156	121
FED. ROAD DIST. NO. 7		ILLINOIS	PROJECT: HSIP-0143(059)	
CONTRACT NO. 89654				

ID	Road Name	Miles From Start	Existing Message	Proposed Code	Square Feet	Number of Posts	Post Length	Total Post Length	Direction Facing	Side of Road	Road Start Location	Road End Location
16	Bell School Rd	0.01	Stop	R1-1	9.00	1	15	15	NORTH	WEST	IL Rt 8	Tiber Creek Rd
1	Cedar Bluff	1.01	Stop	R1-1	9.00	1	15	15	NORTH	WEST	N. TWP Line	Gerber Rd
46	Cramer Rd	0.01	Stop	R1-1	9.00	1	15	15	SOUTH	EAST	Korth Rd	S. TWP Line
40	Dog Town Lane	0.5	<-->	W1-7	8.00	2	15	30	WEST	EAST	Bartholomew	Trivoli Road
41	Dog Town Lane	1.1	Lt	W1-2L	9.00	1	15	15	NORTH	WEST	Bartholomew	Trivoli Road
42	Dog Town Lane	2.2	Yield Ahead Sym	W3-2	9.00	1	15	15	WEST	SOUTH	Bartholomew	Trivoli Road
43	Dog Town Lane	2.3	Yield	R1-2	3.90	1	15	15	WEST	SOUTH	Bartholomew	Trivoli Road
13	Elmwood St	0.01	Stop	R1-1	9.00	1	15	15	WEST	SOUTH	Mc Clellan Rd	City Limits
14	Elmwood St	0.1	Stop Ahead	W3-1	9.00	1	15	15	WEST	SOUTH	Mc Clellan Rd	City Limits
35	Foster Rd	0.01	Stop	R1-1	9.00	1	15	15	EAST	NORTH	Wiley Road	Dog Town Lane
36	Foster Rd	2.5	STOP	R1-1	9.00	1	15	15	WEST	SOUTH	Wiley Road	Dog Town Lane
0	Gerber Rd	0.5	<--->	W1-7	8.00	2	15	30	SOUTH	NORTH	IL Rt 78	Cedar Bluff
22	Keyser Rd	0.01	Yield	R1-2	3.90	1	15	15	NORTH	WEST	Depot St.	Dead End
23	Keyser Rd	0.02	Dead End	W14-1	9.00	1	15	15	SOUTH	EAST	Depot St.	Dead End
37	Keyser Rd	0.1	RxR	W10-1	7.07	1	15	15	NORTH	WEST	Depot St.	Dead End
38	Keyser Rd	0.1	Dead End	W14-1	9.00	0	0	0	NORTH	WEST	Depot St.	Dead End
39	Keyser Rd	0.31	R.R.Xing Ahead	W10-1	7.07	1	15	15	SOUTH	EAST	Depot St.	Dead End
2	Knox St.	0.01	Stop	R1-1	9.00	1	15	15	SOUTH	EAST	Gerber Rd	City Limits
3	Mc Cellan Rd	0.9	STOP AHEAD SYM	W3-1	9.00	1	15	15	NORTH	WEST	N Township Line	Graham Chapel R
4	Mc Cellan Rd	1	STOP	R1-1	9.00	1	15	15	NORTH	WEST	N Township Line	Graham Chapel R
5	Mc Cellan Rd	1.01	Stop	R1-1	9.00	1	15	15	SOUTH	EAST	N Township Line	Graham Chapel R
6	Mc Cellan Rd	1.5	<--->	W1-7	8.00	2	15	30	WEST	EAST	N Township Line	Graham Chapel R
7	Mc Cellan Rd	1.7	RxR	W10-1	7.07	1	15	15	NORTH	WEST	N Township Line	Graham Chapel R
8	Mc Cellan Rd	1.87	RxR	W10-1	7.07	1	15	15	SOUTH	EAST	N Township Line	Graham Chapel R
9	Mc Cellan Rd	2	<--->	W1-7	8.00	2	15	30	EAST	WEST	N Township Line	Graham Chapel R
24	Peabody Rd	0.01	STOP	R1-1	9.00	1	15	15	SOUTH	EAST	Wiley Rd	Taggart Rd
25	Peabody Rd	0.08	Stop Ahead	W3-1	9.00	1	15	15	SOUTH	EAST	Wiley Rd	Taggart Rd
26	Peabody Rd	0.8	Stop	R1-1	9.00	1	15	15	NORTH	WEST	Wiley Rd	Taggart Rd
48	Quary Rd	0.8	SCH Bus STP Ahd	S3-1	9.00	1	15	15	NORTH	WEST	Korth Rd	S. TWP Line
49	Quary Rd	1.1	Sch Bus Ahead	S3-1	9.00	1	15	15	SOUTH	EAST	Korth Rd	S. TWP Line
47	Quary Rd	3.2	Wt limit 10T	R12-1-PC10	5.00	1	15	15	WEST	SOUTH	Korth Rd	S. TWP Line
10	Schaffer Rd	0.9	Sharp Lt	W1-1L	9.00	1	15	15	SOUTH	EAST	Graham Chapel R	W. Schaffer Rd
15	Tiber Creek Rd	0.45	Bus Stop Ahead	S3-1	9.00	1	15	15	EAST	NORTH	Dog Town Ln	City Limits
45	Trivoli Rd	0.49	<-->	W1-7	8.00	2	15	30	WEST	EAST	Dead End	S. TWP Line
44	Trivoli Rd	3.2	Lt+Rt	W1-4L	9.00	1	15	15	NORTH	WEST	Dead End	S. TWP Line
12	W Schaffer Rd	0	Yield	R1-2	3.90	1	15	15	EAST	NORTH	Mc Clellan Rd	Schaffer Rd
11	W Schaffer Rd	0.91	Sharp Rt.	W1-1R	9.00	1	15	15	WEST	SOUTH	Mc Clellan Rd	Schaffer Rd
17	West Meehan Rd	1.89	//	OM3-R	3.00	1	15	15	WEST	SOUTH	Dog Town Ln	E. TWP Line
18	West Meehan Rd	1.89	//	OM3-L	3.00	1	15	15	WEST	NORTH	Dog Town Ln	E. TWP Line
19	West Meehan Rd	1.9	//	OM3-L	3.00	1	15	15	EAST	SOUTH	Dog Town Ln	E. TWP Line
20	West Meehan Rd	1.9	//	OM3-R	3.00	1	15	15	EAST	NORTH	Dog Town Ln	E. TWP Line
21	West Meehan Rd	2	Sch Bus Stop AH	S3-1	9.00	1	15	15	EAST	NORTH	Dog Town Ln	E. TWP Line
27	Wiley Rd	0.02	Wt Limit 10Ton	R12-1-PC10	5.00	1	15	15	NORTH	WEST	Graham Chapel	Korth Rd
28	Wiley Rd	0.1	Split Rd Sym	W1-10L	9.00	1	15	15	NORTH	WEST	Graham Chapel	Korth Rd
29	Wiley Rd	0.7	Lt	W1-2L	9.00	1	15	15	NORTH	WEST	Graham Chapel	Korth Rd
30	Wiley Rd	1	Sharp Lt.	W1-1L	9.00	1	15	15	SOUTH	EAST	Graham Chapel	Korth Rd
31	Wiley Rd	1.3	<--->	W1-7	8.00	2	15	30	EAST	WEST	Graham Chapel	Korth Rd
32	Wiley Rd	2.3	Stop Ahead Sym	W3-1	9.00	1	15	15	NORTH	WEST	Graham Chapel	Korth Rd
33	Wiley Rd	2.45	STOP	R1-1	9.00	1	15	15	NORTH	WEST	Graham Chapel	Korth Rd
34	Wiley Rd	2.45	STOP	R1-1	9.00	1	15	15	NORTH	EAST	Graham Chapel	Korth Rd
Total					388.97	55		825				

City of Elmwood Quantities

ROUTE NO.	SECTION	COUNTY	TOTAL SHEETS	SHEET NO.
Various	12-00178-00-SP	Peoria	156	123
FED. ROAD DIST. NO. 7		ILLINOIS	PROJECT: HSIP-0143(059)	
CONTRACT NO. 89654				

ID	Location	Existing Message	Proposed Code	Square Feet	Number of Posts	Post Length	Total Post Length
0	Magnolia & Main	NO PARKING	R7-1HTC	1.50	1	15	15
1	Main & Rural	STOP	R1-1	9.00	1	15	15
2	Main & Rural	STOP	R1-1	9.00	1	15	15
3	Main & Laurel	STOP	R1-1	9.00	1	15	15
4	Main & Holly	STOP	R1-1	9.00	1	15	15
5	Main & Holly	SPEED LIMIT 30	R2-1-PC30	5.00	1	15	15
6	E Main St	SPEED LIMIT 30	R2-1-PC30	5.00	1	15	15
7	Main & Ivy	STOP	R1-1	9.00	1	15	15
8	S Magnolia St	NO PARKING	R7-2AM	1.50	1	15	15
9	S Magnolia St	NO PARKING	R7-1HTC	1.50	0	0	0
10	W Hawthorne St	STOP	R1-1	9.00	1	15	15
11	Magnolia & Hawthorne	STOP	R1-1	9.00	1	15	15
12	Rose & Hawthorne	STOP	R1-1	9.00	1	15	15
13	Rose & Hawthorne	4-WAY	R1-3P	0.75	0	0	0
14	Rose & Hawthorne	STOP	R1-1	9.00	1	15	15
15	Rose & Hawthorne	4-WAY	R1-3P	0.75	0	0	0
16	Rose & Hawthorne	STOP	R1-1	9.00	1	15	15
17	Rose & Hawthorne	4-WAY	R1-3P	0.75	0	0	0
18	Rose & Hawthorne	STOP	R1-1	9.00	1	15	15
19	Rose & Hawthorne	4-WAY	R1-3P	0.75	0	0	0
20	Poplar St at Sweetwater Park	Black and Yellow Circle	W10-1	7.07	1	15	15
21	S Rose St, BTWN Lynn & Hawthorn	Black and Yellow Circle	W10-1	7.07	1	15	15
22	Poplar St & RR Crossing	ROAD CLOSED	W20-3-PC	9.00	1	15	15
23	Hawthorne & Lilac	STOP	R1-1	9.00	1	15	15
24	Hawthorne & Lilac	STOP	R1-1	9.00	1	15	15
25	Hawthorne & Althea	STOP	R1-1	9.00	1	15	15
26	Hawthorne & Althea	ONE WAY DO NOT ENTER	R5-1	6.25	1	15	15
27	Hawthorne & Althea	ONE WAY DO NOT ENTER	R5-1	6.25	1	15	15
28	Hawthorne & Althea	STOP	R1-1	9.00	0	0	0
29	S Althea St, S of Hawthorn	STOP	R1-1	9.00	1	15	15
30	S Althea St, N of Hawthorn	STOP	R1-1	9.00	1	15	15
31	S Althea St, N of Hawthorn	NO PARKING	R7-1HTC	1.50	0	0	0
32	W Lynn St, W of Althea	Black and Yellow Circle	W10-1	7.07	1	15	15
33	W Lynn St, W of Althea	STOP	R1-1	9.00	1	15	15
34	S Althea St	Black and Yellow Circle	W10-1	7.07	1	15	15
35	W Quality Hill St, 15' from corner of Althea	STOP	R1-1	9.00	1	15	15
36	W Cedar St, 15' from corner of Althea	YIELD	R1-2	3.90	1	15	15
37	Lilac & Willow	STOP	R1-1	9.00	1	15	15
38	S Lilac St	SPEED ZONE AHEAD 30	W3-5-PC30	9.00	1	15	15
39	S Lilac St	SPEED LIMIT 30	R2-1-PC30	5.00	1	15	15
40	Lilac & Tulip	STOP	R1-1	9.00	1	15	15
41	Lilac & Cedar	STOP	R1-1	9.00	1	15	15
42	S Lilac St, N of Cedar	Black and Yellow Circle	W10-1	7.07	1	15	15
43	Lynn & Lilac	STOP	R1-1	9.00	1	15	15
44	Lilac & Evergreen	YIELD	R1-2	3.90	1	15	15
45	Lilac & Evergreen	YIELD	R1-2	3.90	1	15	15
46	N Lilac St, N of Evergreen	NO PARKING	R7-1HTC	1.50	1	15	15
47	Lilac & Cypress	STOP	R1-1	9.00	1	15	15
48	Lilac & Cypress	STOP	R1-1	9.00	1	15	15
49	Lilac & Butternut	STOP	R1-1	9.00	1	15	15
50	Lilac & Butternut	STOP	R1-1	9.00	1	15	15

City of Elmwood Quantities

ROUTE NO.	SECTION	COUNTY	TOTAL SHEETS	SHEET NO.
Various	12-00178-00-SP	Peoria	156	124
FED. ROAD DIST. NO. 7		ILLINOIS	PROJECT: HSIP-0143(059)	
CONTRACT NO. 89654				

ID	Location	Existing Message	Proposed Code	Square Feet	Number of Posts	Post Length	Total Post Length
51	Lilac & Ash	YIELD	R1-2	3.90	1	15	15
52	Ash & Althea	SCHOOL	S1-1	9.00	1	15	15
53	Althea & Butternut	STOP	R1-1	9.00	1	15	15
54	Althea & Butternut	STOP	R1-1	9.00	1	15	15
55	Althea & Butternut	STOP	R1-1	9.00	1	15	15
56	Althea & Butternut	4-WAY	R1-3P	0.75	0	0	0
57	Althea & Butternut	STOP	R1-1	9.00	1	15	15
58	Althea & Butternut	4-WAY	R1-3P	0.75	0	0	0
59	W Evergreen St, 30' from corner of Evergreen	RESERVED PARKING	R7-8	1.50	1	15	15
60	W Evergreen St, 30' from corner of Evergreen	\$350 FINE	R7-I101p350	0.50	0	0	0
61	Evergreen & Rose	YIELD	R1-2	3.90	1	15	15
62	Evergreen & Rose	YIELD	R1-2	3.90	1	15	15
63	N Rose St, S of Evergreen	DIAGONAL PARKING	R7-1DO	1.50	1	15	15
64	N Rural Ave at E Evergreen	Two-Direction Arrow	W1-7	8.00	2	15	30
65	Rural & Cypress	TURN	W1-6	8.00	1	15	15
66	Rose & Cypress	YIELD	R1-2	3.90	1	15	15
67	Rose & Cypress	YIELD	R1-2	3.90	1	15	15
68	Rose & Butternut	DEAD END	W14-1	9.00	1	15	15
69	Rose & Butternut	STOP	R1-1	9.00	1	15	15
70	Rose & Butternut	STOP	R1-1	9.00	1	15	15
71	Rose & Ash	STOP	R1-1	9.00	1	15	15
72	Rose & Ash	STOP	R1-1	9.00	1	15	15
73	E Ash St, BTWN Magnolia & Rose	SPEED LIMIT 30	R2-1-PC30	5.00	1	15	15
74	Putman & Harrison	YIELD	R1-2	3.90	1	15	15
75	Ash & Lake View	STOP	R1-1	9.00	1	15	15
76	Ash & Putman	STOP	R1-1	9.00	1	15	15
77	E Ash St, E of Putnam at Creek	Black/Yellow diagonal stripes	OM3-R	3.00	1	15	15
78	E Ash St, E of Putnam at Creek	Black/Yellow diagonal stripes	OM3-L	3.00	1	15	15
79	N Rose St, BTWN Ash & Harrison at Creek	Black/Yellow diagonal stripes	OM3-R	3.00	1	15	15
80	N Rose St, BTWN Ash & Harrison at Creek	Black/Yellow diagonal stripes	OM3-L	3.00	1	15	15
81	N Rose St, BTWN Ash & Harrison at Creek	Black/Yellow diagonal stripes	OM3-R	3.00	1	15	15
82	N Rose St, BTWN Ash & Harrison at Creek	Black/Yellow diagonal stripes	OM3-L	3.00	1	15	15
83	Ash & Laurel	STOP	R1-1	9.00	1	15	15
84	Laurel & Cypress	STOP	R1-1	9.00	1	15	15
85	Cypress & Daniels	YIELD	R1-2	3.90	1	15	15
86	Daniels & Ash	STOP	R1-1	9.00	1	15	15
87	Ash & Holly	STOP	R1-1	9.00	1	15	15
88	Cypress & Holly, Eastern T Intersection	YIELD	R1-2	3.90	1	15	15
89	Cypress & Holly, Western T Intersection	STOP	R1-1	9.00	1	15	15
90	Cypress & Ivy	YIELD	R1-2	3.90	1	15	15
91	Cypress & Ivy	YIELD	R1-2	3.90	1	15	15
92	Ash & Palm	STOP	R1-1	9.00	1	15	15
93	Cypress & Palm	STOP	R1-1	9.00	1	15	15
94	Ash & Jarmon	STOP	R1-1	9.00	1	15	15
95	Ash & Jarmon	YIELD	R1-2	3.90	1	15	15
96	Ash & Jarmon	SPEED LIMIT 30	R2-1-PC30	5.00	1	15	15
97	Ash & Ivy	STOP	R1-1	9.00	1	15	15
98	Ash & Hurff Dr.	STOP	R1-1	9.00	1	15	15
99	Hurff Dr, Hickory Run, & Fairgrounds Way, South	STOP	R1-1	9.00	1	15	15
100	Hurff Dr, Hickory Run, & Fairgrounds Way, South	DEAD END	W14-1	9.00	1	15	15
101	Hurff Dr, Hickory Run, & Fairgrounds Way, South	STOP	R1-1	9.00	1	15	15

City of Elmwood Quantities

ROUTE NO.	SECTION	COUNTY	TOTAL SHEETS	SHEET NO.
Various	12-00178-00-SP	Peoria	156	125
FED. ROAD DIST. NO. 7		ILLINOIS	PROJECT: HSIP-0143(059)	
CONTRACT NO. 89654				

ID	Location	Existing Message	Proposed Code	Square Feet	Number of Posts	Post Length	Total Post Length
102	Hurff Dr, Hickory Run, & Fairgrounds Way, South	STOP	R1-1	9.00	1	15	15
103	Hurff Dr, Hickory Run, & Fairgrounds Way, South	STOP	R1-1	9.00	1	15	15
104	End of Hickory Run	Red Diamond	OM4-3	2.25	1	15	15
105	End of Hickory Run	Red Diamond	OM4-3	2.25	1	15	15
106	Hurff Dr, Hickory Run, & Fairgrounds Way, North	Red Diamond	OM4-3	2.25	1	15	15
107	Hurff Dr, Hickory Run, & Fairgrounds Way, North	Red Diamond	OM4-3	2.25	1	15	15
108	Hurff Dr, Hickory Run, & Fairgrounds Way, North	STOP	R1-1	9.00	1	15	15
109	Hurff Dr, Hickory Run, & Fairgrounds Way, North	STOP	R1-1	9.00	1	15	15
110	Maple & Fair Groundway	STOP	R1-1	9.00	1	15	15
111	Maple & Chesnut	SPEED LIMIT 25	R2-1-PC30	5.00	1	15	15
112	Maple & Chesnut	STOP	R1-1	9.00	1	15	15
113	Rose & Maple	SPEED LIMIT 25	R2-1-PC25	5.00	1	15	15
114	Rose & Maple	STOP	R1-1	9.00	1	15	15
115	Country Club Entrance at N Magnolia	STOP	R1-1	9.00	1	15	15
116	Campus Ct, South End (aka the alley)	DEAD END	W14-1	9.00	1	15	15
117	alley Btwn Althea and Campus Ct	SPEED BUMP	W17-1	9.00	1	15	15
118	alley & Althea	STOP	R1-1	9.00	1	15	15
119	alley Btwn Campus Ct and Morgan	SPEED BUMP AHEAD	W17-1	9.00	1	15	15
120	alley & Morgan	STOP	R1-1	9.00	1	15	15
121	alley & Morgan	ONE WAY	R6-1R	3.00	0	0	0
122	alley & Morgan	SCHOOL ZONE SPEED LIMIT 20	S4-1100	8.00	1	15	15
123	Butternut & Morgan, South intersection	ONE WAY	R5-1a	6.00	1	15	15
124	Butternut & Morgan, South intersection	SCHOOL ZONE SPEED LIMIT 20	S4-1100	8.00	0	0	0
125	Butternut & Morgan, South intersection	SPEED BUMP AHEAD	W17-1	9.00	1	15	15
126	Butternut & Morgan, South intersection	ONE WAY	R6-1R	3.00	1	15	15
127	Butternut & Morgan, South intersection	WRONG WAY	R5-1a	6.00	0	0	0
128	Butternut & Morgan, North intersection	STOP	R1-1	9.00	1	15	15
129	Butternut & Morgan, North intersection	ONE WAY	R6-1L	3.00	0	0	0
130	N Morgan St, Btwn Butternut & Ash	ONE WAY	R6-1L	3.00	1	15	15
131	Morgan & Ash	ONE WAY DO NOT ENTER	R6-1R	3.00	0	0	0
132	Morgan & Ash	STOP	R1-1	9.00	1	15	15
133	Morgan & Ash	STOP	R1-1	9.00	1	15	15
134	Morgan & Ash	ONE WAY	R6-1L	3.00	0	0	0
135	Morgan & Maple Row	ONE WAY DO NOT ENTER	R6-1R	3.00	1	15	15
136	Morgan & Maple Row	ONE WAY	R6-1L	3.00	1	15	15
137	Morgan & Maple Row	DO NOT ENTER	R5-1	6.25	0	0	0
138	Walnut & Ash	STOP	R1-1	9.00	1	15	15
139	Walnut & Ash	STOP	R1-1	9.00	1	15	15
140	Walnut & Butternut	STOP	R1-1	9.00	1	15	15
141	Walnut & Butternut	STOP	R1-1	9.00	1	15	15
142	Althea & Fremont	STOP	R1-1	9.00	1	15	15
143	Althea & Fremont	DO NOT ENTER ONE WAY	R5-1	6.25	1	15	15
144	Althea & Fremont	DO NOT ENTER ONE WAY	R5-1	6.25	0	0	0
145	N Morgan St, s of alley	SCHOOL	R1-1	9.00	1	15	15
146	N Morgan St, s of alley	WRONG WAY	R5-1a	6.00	0	0	0
147	N Morgan St, Btwn alley and Dearborn	ONE WAY	R6-1R	3.00	1	15	15
148	Morgan & Dearborn	STOP	R1-1	9.00	1	15	15
149	Morgan & Dearborn	ONE WAY	R6-1L	3.00	0	0	0
150	Morgan & High	STOP	R1-1	9.00	1	15	15
151	Morgan & High	ONE WAY	R6-1L	3.00	0	0	0
152	N Pleasant View St at Ash St	DEAF CHILD AREA	W15A-1-PC	9.00	1	15	15

City of Elmwood Quantities

ROUTE NO.	SECTION	COUNTY	TOTAL SHEETS	SHEET NO.
Various	12-00178-00-SP	Peoria	156	126
FED. ROAD DIST. NO. 7		ILLINOIS	PROJECT: HSIP-0143(059)	
CONTRACT NO. 89654				

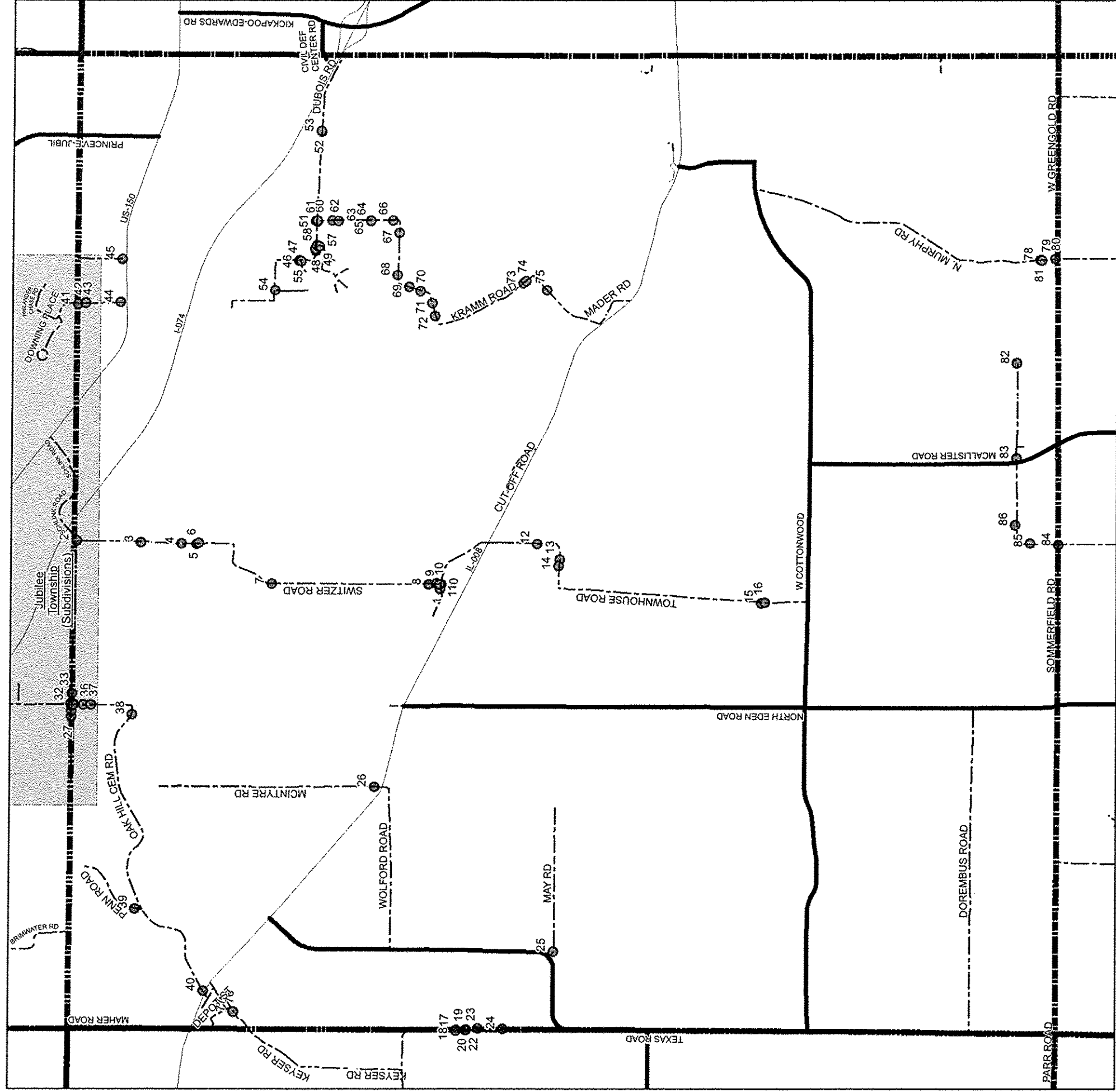
ID	Location	Existing Message	Proposed Code	Square Feet	Number of Posts	Post Length	Total Post Length
153	Ash & Knox	STOP	R1-1	9.00	1	15	15
154	N Knox St, N of Ash	SPEED LIMIT 30	R2-1-PC30	5.00	1	15	15
155	Knox & High	STOP	R1-1	9.00	1	15	15
156	High & Locust	YIELD	R1-2	3.90	1	15	15
157	Pleasantview & High	YIELD	R1-2	3.90	1	15	15
158	Elm & High	YIELD	R1-2	3.90	1	15	15
159	Walnut & High	STOP	R1-1	9.00	1	15	15
160	Walnut & High	STOP	R1-1	9.00	1	15	15
161	Walnut & Dearborn	STOP	R1-1	9.00	1	15	15
162	Walnut & Dearborn	4-WAY	R1-3P	0.75	0	0	0
163	Walnut & Dearborn	STOP	R1-1	9.00	1	15	15
164	Walnut & Dearborn	4-WAY	R1-3P	0.75	0	0	0
165	Walnut & Dearborn	STOP	R1-1	9.00	1	15	15
166	Walnut & Dearborn	STOP	R1-1	9.00	1	15	15
167	Dearborn & Elm	STOP	R1-1	9.00	1	15	15
168	Dearborn & Elm	STOP	R1-1	9.00	1	15	15
169	Dearborn & Elm	STOP	R1-1	9.00	1	15	15
170	Dearborn & Elm	STOP	R1-1	9.00	1	15	15
171	Dearborn & Locust	YIELD	R1-2	3.90	1	15	15
172	Dearborn & Locust	YIELD	R1-2	3.90	1	15	15
173	Dearborn & Knox	STOP	R1-1	9.00	1	15	15
174	N Knox St Btwn Main and Dearborn	SPEED LIMIT 30	R2-1-PC30	5.00	1	15	15
175	Knox & Mound st.	YIELD	R1-2	3.90	1	15	15
176	Knox & Mound st.	YIELD	R1-2	3.90	1	15	15
177	W Mound St, at creek Btwn Turtle Creek Dr and wate	Black/Yellow diagonal stripes	OM3-R	3.00	1	15	15
178	W Mound St, at creek Btwn Turtle Creek Dr and wate	Black/Yellow diagonal stripes	OM3-L	3.00	1	15	15
179	W Mound St, at creek Btwn Turtle Creek Dr and wate	Black/Yellow diagonal stripes	OM3-L	3.00	1	15	15
180	W Mound St, at creek Btwn Turtle Creek Dr and wate	Black/Yellow diagonal stripes	OM3-R	3.00	1	15	15
181	Knox & Sharon	Black and Yellow Circle	W10-1	7.07	1	15	15
182	Knox & Sharon	DEAD END	W14-1	9.00	1	15	15
183	S Knox St, S of RR Crossing	Black and Yellow Circle	W10-1	7.07	1	15	15
184	Sharon & Locust	Black and Yellow Circle	W10-1	7.07	1	15	15
185	S Elm St N of RR Crossing	ROAD CLOSED	W20-3-PC	9.00	1	15	15
186	S Elm St S of RR Crossing	ROAD CLOSED	W20-3-PC	9.00	1	15	15
187	Sharon & Walnut	Black and Yellow Circle	W10-1	7.07	1	15	15
188	Peoria & Walnut	Black and Yellow Circle	W10-1	7.07	1	15	15
189	Peoria & Walnut	YIELD	R1-2	3.90	1	15	15
190	Peoria & Walnut	YIELD	R1-2	3.90	1	15	15
191	Peoria & Locust	Black and Yellow Circle	W10-1	7.07	1	15	15
192	Morgan & Quality Hill	YIELD	R1-2	3.90	1	15	15
193	S Morgan St at RR Crossing	ROAD CLOSED	W20-3-PC	9.00	1	15	15
194	S Morgan St at RR Crossing	ROAD CLOSED	W20-3-PC	9.00	1	15	15
195	Lynn & Morgan	YIELD	R1-2	3.90	1	15	15
196	Hawthorn & Morgan	SPEED LIMIT 20	R2-1-PC20	5.00	1	15	15
197	Mound & Morgan	STOP	R1-1	9.00	1	15	15
198	W Hawthorn, Btwn Morgan and Althea (closer to Morg	NO PARKING THIS SIDE OF STREET	R7-1TS	1.50	1	15	15
199	W Hawthorn, Btwn Morgan and Althea (closer to Alth	NO PARKING THIS SIDE OF STREET	R7-1TS	1.50	1	15	15
200	Walnut & Mound	YIELD	R1-2	3.90	1	15	15
201	Walnut & Mound	YIELD	R1-2	3.90	1	15	15
202	Elm & Mound	YIELD	R1-2	3.90	1	15	15
203	Elm & Mound	YIELD	R1-2	3.90	1	15	15

City of Elmwood Quantities

ROUTE NO.	SECTION	COUNTY	TOTAL SHEETS	SHEET NO.
Various	12-00178-00-SP	Peoria	156	127
FED. ROAD DIST. NO. 7		ILLINOIS	PROJECT: HSIP-0143(059)	
CONTRACT NO. 89654				

ID	Location	Existing Message	Proposed Code	Square Feet	Number of Posts	Post Length	Total Post Length
204	Locust & Mound	STOP	R1-1	9.00	1	15	15
205	Locust & Mound	STOP	R1-1	9.00	1	15	15
206	Locust & Mound	No Parking This Side	R7-1TS	1.50	1	15	15
207	Locust & Mound	No Parking This Side	R7-1TS	1.50	1	15	15
208	Locust & Mound	No Parking This Side	R7-1TS	1.50	1	15	15
209	Locust & Mound	No Parking This Side	R7-1TS	1.50	1	15	15
210	Locust & Mound	No Parking This Side	R7-1TS	1.50	1	15	15
211	Locust & Mound	No Parking This Side	R7-1TS	1.50	1	15	15
212	Locust & Mound	No Parking This Side	R7-1TS	1.50	1	15	15
213	Locust & Mound	No Parking This Side	R7-1TS	1.50	1	15	15
214	Locust & Mound	No Parking This Side	R7-1TS	1.50	1	15	15
215	Locust & Mound	No Parking This Side	R7-1TS	1.50	1	15	15
216	Locust & Mound	No Parking This Side	R7-1TS	1.50	1	15	15
217	Locust & Mound	Diagonal Parking Only	R7-1DO	1.50	1	15	15
Total				1341.12	196		2940

Rosefield Township Sign Locations



ROUTE NO.	SECTION	COUNTY	TOTAL SHEETS	SHEET NO.
Various	12-00178-00-SP	Peoria	156	128
FED. ROAD DIST. NO. 7		ILLINOIS	PROJECT: HSIP-0143(059)	
CONTRACT NO. 89654				

Legend

- County Boundary
- Township Boundaries
- City/Town Limits
- State Highways
- County Highways
- Township Roads
- City Roads
- Sign Locations

Rosefield Township Quantities

ROUTE NO.	SECTION	COUNTY	TOTAL SHEETS	SHEET NO.
Various	12-00178-00-SP	Peoria	156	129
FED. ROAD DIST. NO. 7		ILLINOIS	PROJECT: HSIP-0143(059)	
CONTRACT NO. 89654				

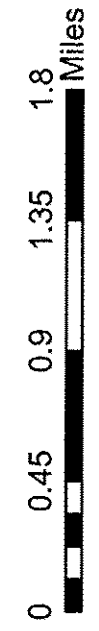
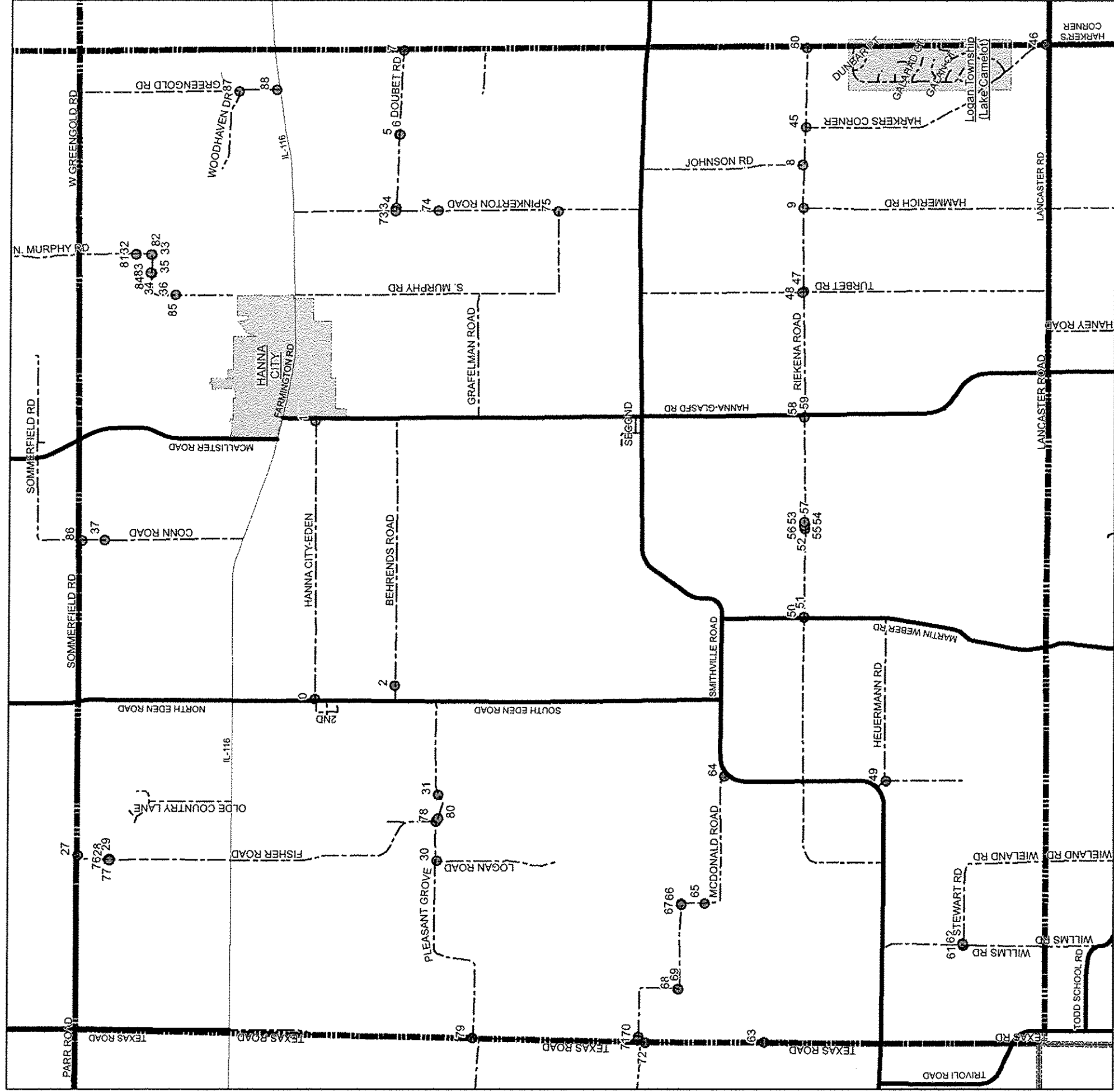
ID	Road Name	Miles From Start	Existing Message	Proposed Code	Square Feet	Number of Posts	Post Length	Total Post Length	Direction Facing	Side of Road	Road Start Location	Road End Location
85	Conn Rd	1.17	Sharp RT.	W1-1R	9.00	1	15	15	SOUTH	EAST	Eden RD.	McAllister Rd.
46	Dubois Rd	0.64	Slow Dang. Curv	W1-PC-b	9.00	1	15	15	SOUTH	WEST	Dead End	TWP. Line
47	Dubois Rd	0.64	Keep Right	W8-5P-PC	3.00	0	0	0	NORTH		Dead End	TWP. Line
48	Dubois Rd	0.76	No Outlet	W14-2	9.00	1	15	15	EAST	NORTH	Dead End	TWP. Line
49	Dubois Rd	0.77	Slow Dang. Curv	W1-PC-b	9.00	1	15	15	EAST	NORTH	Dead End	TWP. Line
50	Dubois Rd	0.77	Keep Right	W8-5P-PC	3.00	0	0	0	EAST	NORTH	Dead End	TWP. Line
51	Dubois Rd	0.99	<-->	W1-7	8.00	2	15	30	SOUTH	NORTH	Dead End	TWP. Line
52	Dubois Rd	1.51	50	R2-1-PC50	5.00	1	15	15	WEST	SOUTH	Dead End	TWP. Line
53	Dubois Rd	1.52	50	R2-1-PC50	5.00	1	15	15	EAST	NORTH	Dead End	TWP. Line
45	Geick Ln	0.27	WT. LMT. 8 Tons	R12-1-PC8	5.00	1	15	15	SOUTH	EAST	Laurel Lane	RT. 150
54	Honeysuckle Rd	0	Stop	R1-1	9.00	0	0	0	SOUTH	EAST	Dubois Rd.	Cul De Sac
56	Honeysuckle Rd	0	Yield	R1-2	3.90	1	15	15	SOUTH	EAST	Dubois Road	Cul De Sac
57	Honeysuckle Rd	0.02	15 M.P.H.	W13-1P-PC15	2.25	1	15	15	NORTH	WEST	Dubois Road	Cul De Sac
55	Kevin Ct	0.09	Stop	R1-1	9.00	0	0	0	WEST	SOUTH	Cul De Sac	Dubois Rd.
76	Keyser Rd	0.25	Crossing Ahead	W10-1	7.07	1	15	15	NORTH	WEST	RT. 8	TWP. Line
77	Keyser Rd	0.25	Dead End	W14-1	9.00	0	0	0	NORTH	WEST	RT. 8	TWP. Line
58	Kramm Rd	0	Stop	R1-1	9.00	1	15	15	SOUTH	WEST	Dubois Road	Rt. 8
59	Kramm Rd	0	Cross Traffic	W4-4P	4.50	0	0	0	SOUTH	WEST	Dubois Road	Rt. 8
60	Kramm Rd	0	Stop	R1-1	9.00	1	15	15	SOUTH	EAST	Dubois Road	Rt. 8
61	Kramm Rd	0	Cross Traf. Don	W4-4P	4.50	0	0	0	SOUTH	EAST	Dubois Road	Rt. 8
62	Kramm Rd	0.07	Stop Ahead	W3-1	9.00	1	15	15	SOUTH	EAST	Dubois Road	Rt. 8
63	Kramm Rd	0.13	//	OM3-R	3.00	1	15	15	NORTH	WEST	Dubois Road	Rt. 8
64	Kramm Rd	0.33	Horse Riding	W11-7	9.00	1	15	15	NORTH	WEST	Dubois Road	Rt. 8
65	Kramm Rd	0.33	Next 2 Miles	W7-3aP-PC2.0	3.00	0	0	0	NORTH	WEST	Dubois Road	Rt. 8
66	Kramm Rd	0.47	Sharp RT.	W1-1R	9.00	1	15	15	NORTH	WEST	Dubois Road	Rt. 8
67	Kramm Rd	0.57	Sharp LT.	W1-1L	9.00	1	15	15	WEST	SOUTH	Dubois Road	Rt. 8
68	Kramm Rd	0.84	Sharp LT.	W1-1L	9.00	1	15	15	EAST	NORTH	Dubois Road	Rt. 8
69	Kramm Rd	0.96	Sharp RT.	W1-1R	9.00	1	15	15	SOUTH	EAST	Dubois Road	Rt. 8
70	Kramm Rd	1.05	Sharp RT.	W1-1R	9.00	1	15	15	NORTH	WEST	Dubois Road	Rt. 8
71	Kramm Rd	1.15	Sharp LT.	W1-1L	9.00	1	15	15	WEST	SOUTH	Dubois Road	Rt. 8
72	Kramm Rd	1.24	Sharp LT.	W1-1L	9.00	1	15	15	EAST	NORTH	Dubois Road	Rt. 8
73	Kramm Rd	1.89	Crossing Ahead	W10-1	7.07	1	15	15	WEST	SOUTH	Dubois Road	Rt. 8
74	Kramm Rd	1.91	Sharp RT.	W1-1R	9.00	1	15	15	WEST	SOUTH	Dubois Road	Rt. 8
75	Kramm Rd	2.09	Crossing Ahead	W10-1	7.07	1	15	15	SOUTH	EAST	Dubois Road	Rt. 8
25	May Rd	0.04	Dead End	W14-1	9.00	1	15	15	NORTH	SOUTH	Texas Road	Dead End
26	McIntyre Rd	1.21	Dead End	W14-1	9.00	1	15	15	SOUTH	EAST	Dead End	RT. 8
78	Murphy Rd	1.88	//	OM3-L	3.00	1	15	15	NORTH	EAST	Cottonwood Rd.	Greengold Rd.
79	Murphy Rd	1.9	//	OM3-R	3.00	1	15	15	SOUTH	EAST	Cottonwood Rd.	Greengold Rd.
81	Murphy Rd	1.9	//	OM3-L	3.00	1	15	15	SOUTH	WEST	Cottonwood Rd.	Greengold Rd.
80	Murphy Rd	1.98	RD. Closed Dec.	R11-2-PC	10.00	1	15	15	SOUTH	EAST	Cottonwood Rd.	Greengold Rd.
38	Oak Hill Cemetary Rd	0.41	Sharp Lt.	W1-1L	9.00	1	15	15	WEST	SOUTH	Schlink Road	Penn Street
40	Oak Hill Cemetary Rd	1	WT. Lmt. 10 Ton	R12-1-PC10	5.00	1	15	15	SOUTH	EAST	Dead End	State St.
39	Penn Rd	0.23	Dead End	W14-1	9.00	1	15	15	EAST	NORTH	Dead End	State Street
41	Philander Chase Rd	0	40	R2-1-PC40	5.00	1	15	15	NORTH	WEST	Laurel Lane	RT. 150
42	Philander Chase Rd	0.05	Crossroad Ahead	W2-1	9.00	1	15	15	SOUTH	EAST	Laurel Lane	RT. 150
43	Philander Chase Rd	0.05	25	R2-1-PC25	5.00	0	0	0	SOUTH	EAST	Laurel Lane	RT. 150
44	Philander Chase Rd	0.27	40	R2-1-PC40	5.00	1	15	15	SOUTH	EAST	Laurel Lane	RT. 150
1	Rockhill Rd	0.2	Dead End	W14-1	9.00	1	15	15	EAST	NORTH	Dead End	Switzer Road
0	Rockhill Rd	0.22	<-->	W1-7	8.00	2	15	30	NORTH	SOUTH	Dead End	Switzer Road
27	Schlink Rd	0.37	Stop Ahead	W3-1	9.00	1	15	15	WEST	SOUTH	TWP. Line	TWP. Line
28	Schlink Rd	0.44	Dead End	W14-1	9.00	1	15	15	EAST	NORTH	TWP. Line	TWP. Line

Rosefield Township Quantities

ROUTE NO.	SECTION	COUNTY	TOTAL SHEETS	SHEET NO.
Various	12-00178-00-SP	Peoria	156	130
FED. ROAD DIST. NO. 7		ILLINOIS	PROJECT: HSIP-0143(059)	
CONTRACT NO. 89654				

ID	Road Name	Miles From Start	Existing Message	Proposed Code	Square Feet	Number of Posts	Post Length	Total Post Length	Direction Facing	Side of Road	Road Start Location	Road End Location
29	Schlink Rd	0.47	Stop	R1-1	9.00	1	15	15	WEST	SOUTH	TWP. Line	TWP. Line
30	Schlink Rd	0.47	All Way	R1-3P	0.75	0	0	0	WEST	SOUTH	Township Line	Township Line
31	Schlink Rd	0.48	Stop	R1-1	9.00	1	15	15	EAST	NORTH	Township Line	Township Line
32	Schlink Rd	0.48	All Way	R1-3P	0.75	0	0	0	EAST	NORTH	Township Line	Township Line
33	Schlink Rd	0.55	Stop Ahead	W3-1	9.00	1	15	15	EAST	NORTH	Township Line	Township Line
83	Sommerfield Rd	0.03	Dead End	W14-1	9.00	1	15	15	WEST	SOUTH	McAllister Road	Dead End
82	Sommerfield Rd	0.52	Pavement Ends	W8-3	9.00	1	15	15	WEST	SOUTH	McAllister Road	Dead End
84	Sommerfield Rd	0.97	Stop	R1-1	9.00	1	15	15	WEST	SOUTH	Eden Rd.	McAllister Rd.
86	Sommerfield Rd	1.35	Sharp LT.	W1-1L	9.00	1	15	15	EAST	NORTH	Eden Rd.	McAllister Rd.
2	Switzer Rd	0.01	Yield	R1-2	3.90	1	15	15	SOUTH	EAST	Schlink Road	RT. 8
3	Switzer Rd	0.41	Xing Ahead	W10-1	7.07	1	15	15	NORTH	WEST	Schlink Road	RT. 8
4	Switzer Rd	0.67	Xing Ahead	W10-1	7.07	1	15	15	SOUTH	EAST	Schlink Road	RT. 8
5	Switzer Rd	0.76	//	OM3-R	3.00	1	15	15	NORTH	WEST	Schlink Road	RT. 8
6	Switzer Rd	0.77	//	OM3-R	3.00	1	15	15	SOUTH	EAST	Schlink Road	RT. 8
7	Switzer Rd	1.38	//	OM3-R	3.00	1	15	15	SOUTH	EAST	Schlink Road	RT. 8
8	Switzer Rd	2.37	Yield Ahead	W3-2	9.00	1	15	15	SOUTH	WEST	Schlink Road	RT. 8
9	Switzer Rd	2.41	Steep	W7-1	9.00	1	15	15	SOUTH	EAST	Schlink Road	RT. 8
10	Switzer Rd	2.41	35	R2-1-PC35	5.00	0	0	0	SOUTH	EAST	Schlink Road	RT. 8
11	Switzer Rd	2.43	Yield	R1-2	3.90	1	15	15	NORTH	WEST	Schlink Road	RT. 8
34	Thousand Dollar Rd	0	Stop	R1-1	9.00	1	15	15	SOUTH	EAST	Schlink Road	Penn Rd.
35	Thousand Dollar Rd	0	All Way	R1-3P	0.75	0	0	0	SOUTH	EAST	Schlink Road	Penn Street
36	Thousand Dollar Rd	0.09	Stop Ahead	W3-1	9.00	1	15	15	SOUTH	EAST	Schlink Road	Penn Street
37	Thousand Dollar Rd	0.12	Crossroad Ahead	W2-1	9.00	1	15	15	SOUTH	EAST	Schlink Road	Penn Street
12	Townhouse Rd	0.3	Sharp Rt.	W1-1R	9.00	1	15	15	NORTH	WEST	RT. 8	Cottonwood Rd.
13	Townhouse Rd	0.52	Sharp Lt.	W1-1L	9.00	1	15	15	WEST	SOUTH	RT. 8	Cottonwood Rd.
14	Townhouse Rd	0.57	Sharp Lt.	W1-1L	9.00	1	15	15	EAST	NORTH	RT. 8	Cottonwood Rd.
15	Townhouse Rd	1.98	//	OM3-R	3.00	1	15	15	NORTH	WEST	RT. 8	Cottonwood Rd.
16	Townhouse Rd	1.99	//	OM3-R	3.00	1	15	15	SOUTH	EAST	RT. 8	Cottonwood
17	Windish Rd	0.3	One Lane Bridge	W5-3	9.00	1	15	15	NORTH	WEST	TWP. Line	Texas Road
18	Windish Rd	0.3	WT. LMT. 10 Ton	R12-1-PC10	5.00	1	15	15	NORTH	WEST	TWP. Line	Texas Road
19	Windish Rd	0.39	//	OM3-L	3.00	1	15	15	NORTH	EAST	TWP. Line	Texas Road
20	Windish Rd	0.39	//	OM3-R	3.00	1	15	15	NORTH	WEST	TWP. Line	Texas Road
21	Windish Rd	0.39	//	OM3-R	3.00	1	15	15	SOUTH	EAST	TWP. Line	Texas Road
22	Windish Rd	0.39	//	OM3-L	3.00	1	15	15	SOUTH	WEST	TWP. Line	Texas Road
23	Windish Rd	0.45	One Lane Bridge	W5-3	9.00	1	15	15	SOUTH	EAST	TWP. Line	Texas Road
24	Windish Rd	0.59	//	OM3-L	3.00	1	15	15	SOUTH	EAST	TWP. Line	Texas Road
Total					578.53	76		1140				

Logan Township Sign Locations



Legend

- County Boundary
- Township Boundaries
- City/Town Limits
- State Highways
- County Highways
- Township Roads
- City Roads
- Sign Locations

ROUTE NO.	SECTION	COUNTY	TOTAL SHEETS	SHEET NO.
Various	12-00178-00-SP	Peoria	156	131
FED. ROAD DIST. NO. 7		ILLINOIS	PROJECT: HSIP-0143(059)	
CONTRACT NO. 89654				

Logan Township Quantities

ROUTE NO.	SECTION	COUNTY	TOTAL SHEETS	SHEET NO.
Various	12-00178-00-SP	Peoria	156	132
FED. ROAD DIST. NO. 7		ILLINOIS	PROJECT: HSIP-0143(059)	
CONTRACT NO. 89654				

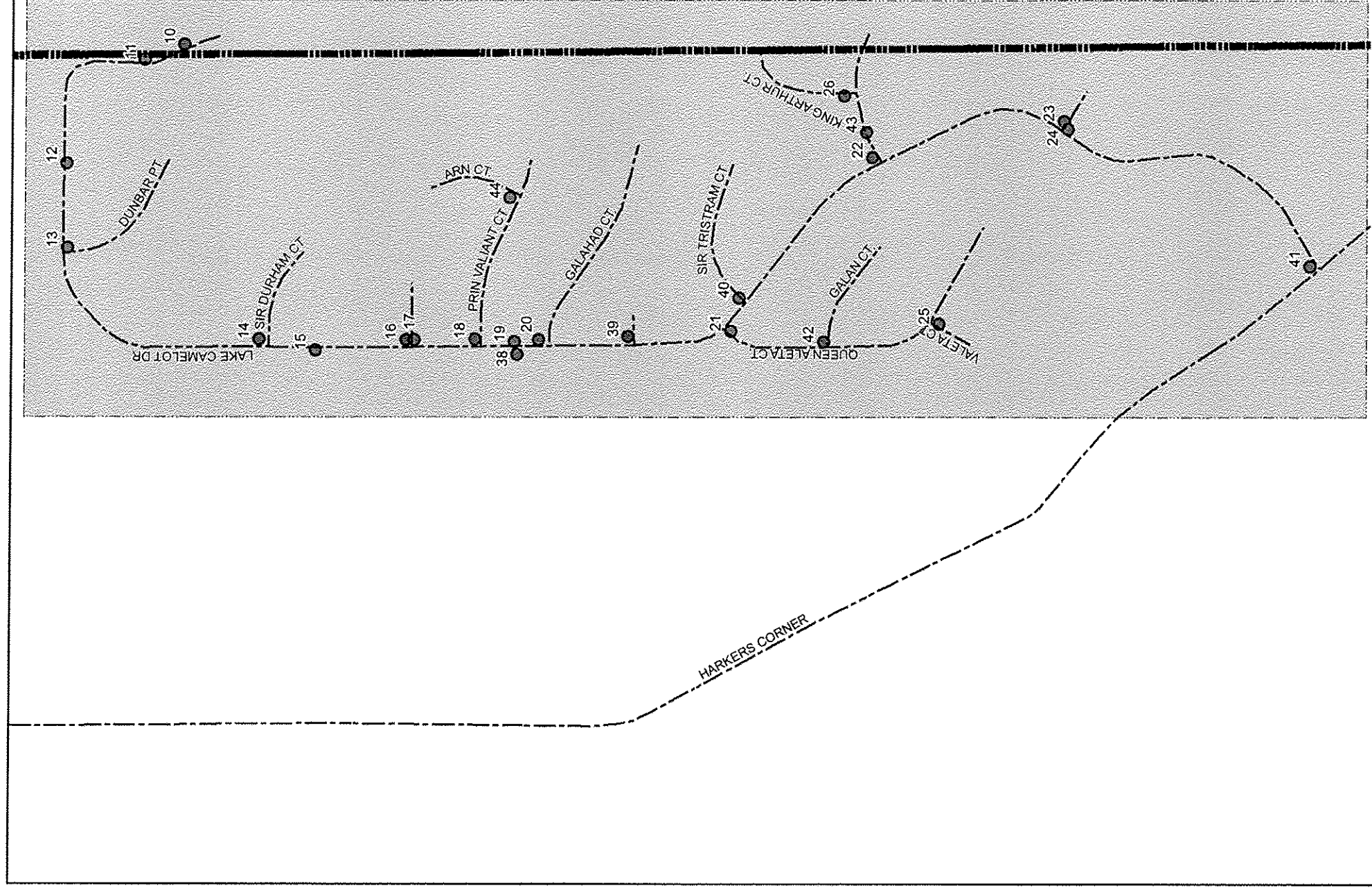
ID	Road Name	Miles From Start	Existing Message	Proposed Code	Square Feet	Number of Posts	Post Length	Total Post Length	Direction Facing	Side of Road	Road Start Location	Road End Location
2	Behrends Rd	0.1	Stop Ahead	W3-1	9.00	1	15	15	EAST	NORTH	Eden Road	Hanna-City Glas
86	Conn Rd	0.01	Wt Limit 8 ton	R12-1-PC8	5.00	1	15	15	NORTH	WEST	Sommerfield Rd	ILL 116
37	Conn Rd	0.15	Bus Stop Ahead	S3-1	9.00	1	15	15	SOUTH	EAST	Sommerfield Rd	IL Rt 116
3	Doubet Rd	0.01	Stop	R1-1	9.00	1	15	15	EAST	NORTH	Pinkerton Road	Eddlemon Road
4	Doubet Rd	0.02	Speed Limit 40	R2-1-PC40	5.00	1	15	15	WEST	SOUTH	Pinkerton Road	Eddlemon Road
5	Doubet Rd	0.49	Speed Limit 40	R2-1-PC40	5.00	1	15	15	EAST	NORTH	Pinkerton Road	Eddlemon Road
6	Doubet Rd	0.49	Speed Limit 40	R2-1-PC40	5.00	1	15	15	WEST	SOUTH	Pinkerton Road	Eddlemon Road
7	Doubet Rd	0.99	Speed Limit 40	R2-1-PC40	5.00	1	15	15	EAST	NORTH	Pinkerton Road	Eddlemon Road
28	Fisher Rd	0.15	\\	OM3-L	3.00	1	15	15	NORTH	EAST	Sommerfield	Pleasant Grove
29	Fisher Rd	0.15	//	OM3-R	3.00	1	15	15	SOUTH	EAST	Sommerfield	Pleasant Grove
76	Fisher Rd	0.15	//	OM3-R	3.00	1	15	15	NORTH	WEST	Sommerfield	Pleasant Grove
77	Fisher Rd	0.15	\\	OM3-L	3.00	1	15	15	SOUTH	WEST	Sommerfield	Pleasant Grove
78	Fisher Rd	2.32	Stop	R1-1	9.00	1	15	15	NORTH	WEST	Sommerfield	Pleasant Grove
88	Greengold Rd	1.22	WT. Lmt. 8 Ton	R12-1-PC8	5.00	1	15	15	SOUTH	EAST	N. TWP Line	ILL 116
9	Hammerich Rd	0.01	Stop	R1-1	9.00	1	15	15	SOUTH	EAST	Riekena Road	Lancaster Road
0	Hanna City-Eden	0.02	WT. Lmt. 7 Ton	R12-1-PC7	5.00	1	15	15	WEST	SOUTH	Eden Road	Hanna-City Glas
1	Hanna City-Eden	1.7	WT. Lmt. 7 Ton	R12-1-PC7	5.00	1	15	15	EAST	NORTH	Eden Road	Hanna-City Glas
45	Harker's Corner Rd	0.01	Stop	R1-1	9.00	1	15	15	SOUTH	EAST	Riekena	Lancaster
46	Harker's Corner Rd	1.67	45	R2-1-PC45	5.00	1	15	15	SOUTH	EAST	Riekena	Lancaster
49	Hathaway Rd	0.08	Dead End	W14-1	9.00	1	15	15	NORTH	WEST	Smithville	Dead End
8	Johnson Rd	1.01	Stop	R1-1	9.00	1	15	15	NORTH	WEST	Smithville Road	Riekena Road
30	Logan Rd	0	Yield	R1-2	3.90	1	15	15	SOUTH	EAST	Pleasant Grove	N. Gate
64	McDonald Rd	0.01	Rough Road	W8-8	9.00	1	15	15	EAST	NORTH	Texas	Smithville
71	McDonald Rd	0.01	Yield	R1-2	3.90	1	15	15	EAST	NORTH	Texas	Smithville
70	McDonald Rd	0.02	Rough Road	W8-8	9.00	1	15	15	EAST	SOUTH	Texas Rd	Smithville Rd
65	McDonald Rd	0.9	Lt	W1-2L	9.00	1	15	15	NORTH	WEST	Texas	Smithville
66	McDonald Rd	1	//	OM3-R	3.00	1	15	15	SOUTH	NORTH	Texas	Smithville
67	McDonald Rd	1	//	OM3-R	3.00	1	15	15	SOUTH	NORTH	Texas	Smithville
68	McDonald Rd	1.6	\\	OM3-L	3.00	1	15	15	NORTH	WEST	Texas Rd	Smithville Rd
69	McDonald Rd	1.6	25	R2-1-PC25	5.00	1	15	15	NORTH	WEST	Texas	Smithville
32	Murphy Rd	0.36	20 M.P.H.	W13-1P-PC20	2.25	0	0	0	NORTH	WEST	W. Greengold	Hanna Cty Limit
33	Murphy Rd	0.43	---->	W1-6	8.00	1	15	15	NORTH	SOUTH	W. Greengold	Hanna Cty Limit
75	Murphy Rd	0.5	Stop	R1-1	9.00	1	15	15	WEST	SOUTH	S. Murphy Rd	Pinkerton Rd
34	Murphy Rd	0.59	Sharp Lt.	W1-1L	9.00	1	15	15	WEST	SOUTH	W. Greengold	Hanna Cty Limit
35	Murphy Rd	0.59	20 M.P.H.	W13-1P-PC20	2.25	0	0	0	WEST	SOUTH	W. Greengold	Hanna Cty Limit
36	Murphy Rd	0.85	RT.	W1-2R	9.00	1	15	15	SOUTH	EAST	W. Greengold	Hanna Cty Limit
81	North Murphy	0.36	Sharp Rt	W1-1R	9.00	1	15	15	NORTH	WEST	W. Greengold	Hanna Cty Limit
82	North Murphy	0.43	<---	W1-6	8.00	0	0	0	WEST	SOUTH	W. Greengold	Hanna Cty Limit
83	North Murphy	0.59	Sharp Lt	W1-1L	9.00	1	15	15	EAST	NORTH	W. Greengold	Hanna Cty Limit
84	North Murphy	0.59	20 mph	W13-1P-PC20	2.25	0	0	0	EAST	NORTH	W. Greengold	Hanna Cty Limit
85	North Murphy	0.85	20 mph	W13-1P-PC20	2.25	0	0	0	SOUTH	WEST	W. Greengold	Hanna Cty Limit
73	Pinkerton Road	0.6	<--->	W1-7	8.00	2	15	30	EAST	WEST	ILL 116	Smithville Rd
74	Pinkerton Road	0.9	Farm Entr. Sym	W11-5	9.00	1	15	15	NORTH	WEST	ILL 116	Smithville
79	Pleasant Grove Rd	0	Stop	R1-1	9.00	1	15	15	EAST		Texas	Eden
80	Pleasant Grove Rd	1.59	Cemetery Ent	W16-1101-CM	9.00	1	15	15	WEST	SOUTH	Texas	Eden
31	Pleasant Grove Rd	1.7	Cemetery Entran	W16-1101-CM	9.00	1	15	15	EAST	NORTH	Texas Rd	Eden Rd
50	Riekena Rd	2.01	WT Limit 6 tons	R12-1-PC6	5.00	1	15	15	WEST	SOUTH	Smithville	E. TWP Line
51	Riekena Rd	2.01	1/2 Mile Ahead	R12-1103p-PC0.5	3.00	0	0	0	WEST	SOUTH	Smithville	E. TWP Line
52	Riekena Rd	2.58	Wt Limit 6 tons	R12-1-PC6	5.00	1	15	15	WEST	SOUTH	Smithville	E. TWP Line
55	Riekena Rd	2.59	//	OM3-R	3.00	1	15	15	EAST	SOUTH	Smithville	E. TWP Line
56	Riekena Rd	2.59	\\	OM3-L	3.00	1	15	15	EAST	NORTH	Smithville	E. TWP Line

Logan Township Quantities

ROUTE NO.	SECTION	COUNTY	TOTAL SHEETS	SHEET NO.
Various	12-00178-00-SP	Peoria	156	133
FED. ROAD DIST. NO. 7		ILLINOIS	PROJECT: HSIP-0143(059)	
CONTRACT NO. 89654				

ID	Road Name	Miles From Start	Existing Message	Proposed Code	Square Feet	Number of Posts	Post Length	Total Post Length	Direction Facing	Side of Road	Road Start Location	Road End Location
53	Riekena Rd	2.6	//	OM3-R	3.00	1	15	15	EAST	NORTH	Smithville	E. TWP Line
54	Riekena Rd	2.6	\\	OM3-L	3.00	1	15	15	WEST	SOUTH	Smithville	E. TWP Line
57	Riekena Rd	2.61	Wt Limit 6 tons	R12-1-PC6	5.00	1	15	15	WEST	NORTH	Smithville	E. TWP Line
58	Riekena Rd	3.3	1/2 Mile Ahead	R12-1103p-PC0.5	3.00	1	15	15	WEST	NORTH	Smithville	E. TWP Line
59	Riekena Rd	3.3	Wt Limit 6 tons	R12-1-PC6	5.00	0	0	0	WEST	NORTH	Smithville	E. TWP Line
60	Riekena Rd	5.67	35	R2-1-PC35	5.00	1	15	15	WEST	NORTH	Smithville	E. TWP Line
27	Sommerfield Rd	0.05	//	OM3-R	3.00	1	15	15	WEST	SOUTH	Fisher Road	ConnRd
72	Texas Rd	2.51	Road Closed	W20-3-PC	9.00	1	15	15	NORTH	WEST	ILL 116	Smithville
63	Texas Rd	3.3	Road Closed	W20-3-PC	9.00	1	15	15	SOUTH	EAST	IL 116	Smithville
47	Turbett Rd	1.55	Stop	R1-1	9.00	1	15	15	SOUTH	EAST	Smithville	Lancaster
48	Turbett Rd	1.56	Stop	R1-1	9.00	1	15	15	NORTH	WEST	Smithville	Lancaster
62	Wieland Rd	0.01	Yield	R1-2	3.90	1	15	15	EAST	NORTH	Willms Rd	S. TWP Line
61	Willms Rd	0.5	<-->	W1-7	8.00	2	15	30	EAST	WEST	Smithville	S. Twp Line
87	Woodhaven Rd	0.52	Stop	R1-1	9.00	1	15	15	WEST	SOUTH	Cul-de-sac	Greengold
Total					394.69	60		900				

Logan Township (Lake Camelot) Sign Locations



ROUTE NO.	SECTION	COUNTY	TOTAL SHEETS	SHEET NO.
Various	12-00178-00-SP	Peoria	156	134
FED. ROAD DIST. NO. 7		ILLINOIS	PROJECT: HSIP-0143(059)	
CONTRACT NO. 89654				

Legend

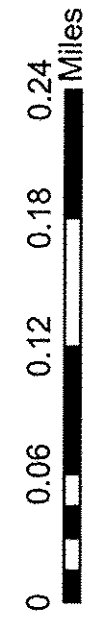
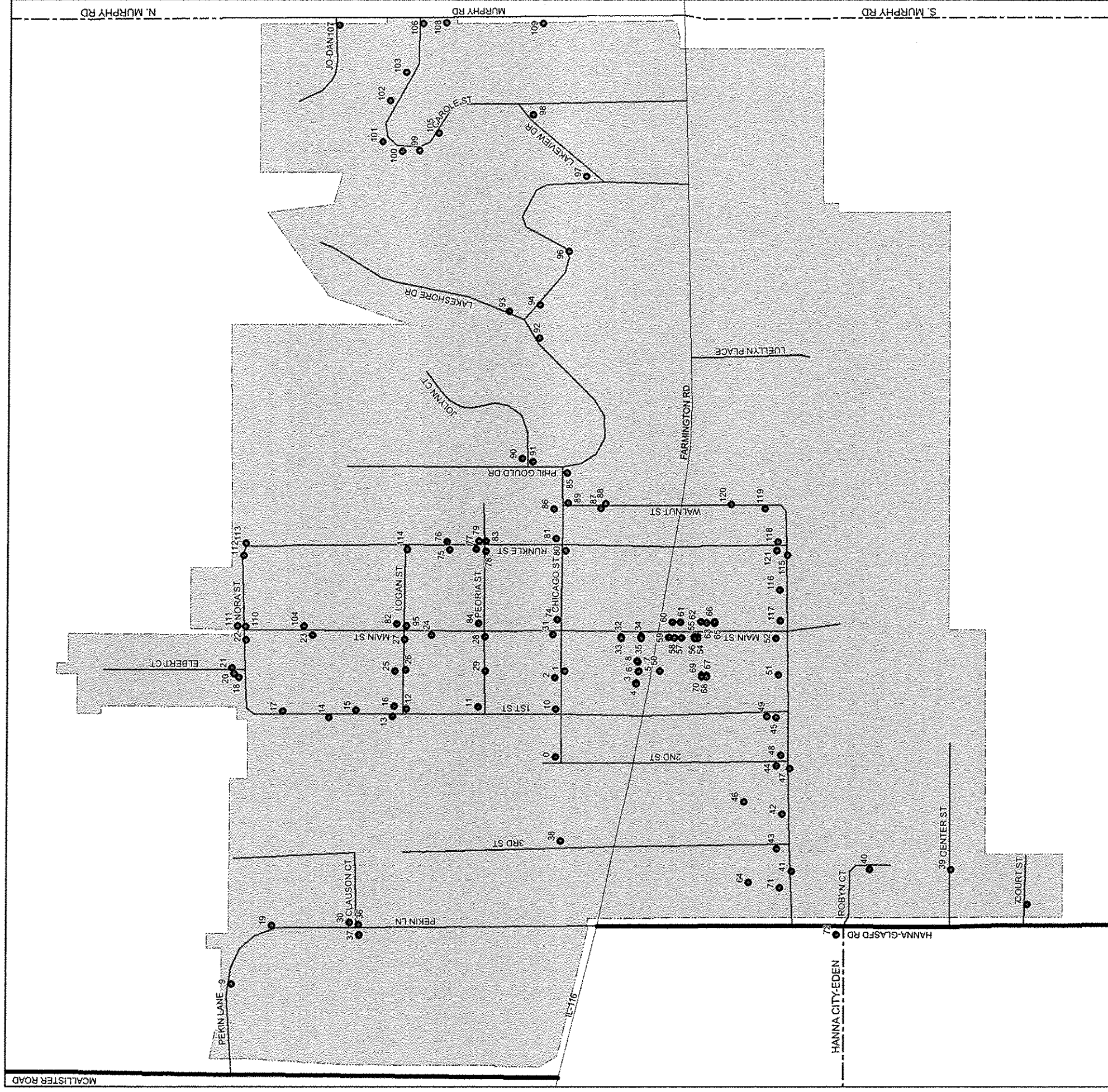
- County Boundary
- Township Boundaries
- City/Town Limits
- State Highways
- County Highways
- Township Roads
- City Roads
- Sign Locations

Logan Township (Lake Camelot) Quantities

ROUTE NO.	SECTION	COUNTY	TOTAL SHEETS	SHEET NO.
Various	12-00178-00-SP	Peoria	156	135
FED. ROAD DIST. NO. 7		ILLINOIS	PROJECT: HSIP-0143(059)	
CONTRACT NO. 89654				

ID	Road Name	Miles From Start	Existing Message	Proposed Code	Square Feet	Number of Posts	Post Length	Total Post Length	Direction Facing	Side of Road	Road Start Location	Road End Location
44	Arn Ct	0.1	Yield	R1-2	3.90	1	15	15	NORTH	NORTH	Lake Camelot	Cul-De-Sac
13	Dunbar Pt	0.28	Yield	R1-2	3.90	1	15	15	SOUTH	SOUTH	E. TWP. Line	Harker's Corner
20	Galahad Ct	0.68	Yield	R1-2	3.90	1	15	15	EAST	EAST	E. TWP. Line	Harker's Corner
42	Galan Ct	0.08	Yield	R1-2	3.90	1	15	15	EAST	EAST	Lake Camelot	Cul-De-Sac
43	Guinivere Dr	0.03	25	R2-1-PC25	5.00	1	15	15	WEST	SOUTH	Lake Camelot	E. TWP Line
22	Guinivere Dr	0.98	Stop	R1-1	9.00	1	15	15	EAST	EAST	E. TWP. Line	Harker's Corner
26	King Arthur Ct	0.05	Yield	R1-2	3.90	1	15	15	NORTH	NORTH	Lake Camelot	E TWP Line
10	Lake Camelot Dr	0.04	30	R2-1-PC30	5.00	1	15	15	SOUTH	EAST	E TWP Line	Harker's Corner
11	Lake Camelot Dr	0.07	LT	W1-2L	9.00	1	15	15	SOUTH	EAST	E. TWP. Line	Harker's Corner
12	Lake Camelot Dr	0.2	Curve RT	W1-2R	9.00	1	15	15	WEST	SOUTH	E. TWP. Line	Harker's Corner
15	Lake Camelot Dr	0.51	Wt limit 8 tons	R12-1-PC8	5.00	1	15	15	NORTH	WEST	E. TWP. Line	Harker's Corner
19	Lake Camelot Dr	0.66	Speeo Limit 30	R2-1-PC30	5.00	1	15	15	SOUTH	EAST	E. TWP. Line	Harker's Corner
38	Lake Camelot Dr	0.66	30	R2-1-PC30	5.00	1	15	15	NORTH	WEST	E TWP Line	Harker's Corner
41	Lake Camelot Dr	1.35	Stop	R1-1	9.00	1	15	15	EAST	NORTH	E. TWP. Line	Harker's Corner
16	Merlin Ct	0.57	Yield	R1-2	3.90	1	15	15	EAST	EAST	E. TWP. Line	Harker's Corner
17	Merlin Ct	0.58	Yield	R1-2	3.90	1	15	15	EAST	EAST	E. TWP. Line	Harker's Corner
18	Prince Valiant Ct	0.64	Yield	R1-2	3.90	1	15	15	EAST	EAST	E. TWP. Line	Harker's Corner
21	Queen Aleta Ct	0.81	Stop	R1-1	9.00	1	15	15	WEST	WEST	E. TWP. Line	Harker's Corner
14	Sir Durham Ct	0.45	Yield	R1-2	3.90	1	15	15	EAST	EAST	E. TWP. Line	Harker's Corner
39	Sir Ector Ct	0.74	Yield	R1-2	3.90	1	15	15	EAST	EAST	E. TWP Line	Harker's Corner
23	Sir Gawain Ct	1.11	Yield	R1-2	3.90	1	15	15	EAST	EAST	E. TWP. Line	Harker's Corner
24	Sir Gawain Ct	1.12	Yield	R1-2	3.90	1	15	15	EAST	EAST	E. TWP. Line	Harker's Corner
40	Sir Tristram Ct	0.83	Yield	R1-2	3.90	1	15	15	EAST	EAST	E. TWP Line	Harker's Corner
25	Valeta Ct	0.17	Yield	R1-2	3.90	1	15	15	WEST	WEST	Lake Camelot	Cul-De-Sac
Total					124.56	24	360					

Village of Hanna City Sign Locations



Legend

- County Boundary
- Township Boundaries
- City/Town Limits
- State Highways
- County Highways
- Township Roads
- City Roads
- Sign Locations

ROUTE NO.	SECTION	COUNTY	TOTAL SHEETS	SHEET NO.
Various	12-00178-00-SP	Peoria	156	136
FED. ROAD DIST. NO. 7		ILLINOIS	PROJECT: HSIP-0143(059)	
CONTRACT NO. 89654				

Village of Hanna City Quantities

ROUTE NO.	SECTION	COUNTY	TOTAL SHEETS	SHEET NO.
Various	12-00178-00-SP	Peoria	156	137
FED. ROAD DIST. NO. 7		ILLINOIS	PROJECT: HSIP-0143(059)	
CONTRACT NO. 89654				

ID	Location	Existing Message	Proposed Code	Square Feet	Number of Posts	Post Length	Total Post Length
1	Alley	Yield	R1-2	3.90	1	15	15
2	Alley	Yield	R1-2	3.90	1	15	15
3	Alley	Handicap Parking	R7-8	1.50	1	15	15
4	Alley	\$200 Fine	R7-1101p250**	0.50	0	0	0
5	Alley	Handicap Parking	R7-8	1.50	1	15	15
6	Alley	\$200 Fine	R7-1101p250**	0.50	0	0	0
7	Alley	Handicap Parking	R7-8	1.50	1	15	15
8	Alley	\$200 Fine	R7-1101p250**	0.50	0	0	0
29	Alley	Yield	R1-2	3.90	1	15	15
46	Alley	Yield	R1-2	3.90	1	15	15
50	Alley	Yield	R1-2	3.90	1	15	15
51	Alley	Yield	R1-2	3.90	1	15	15
64	Alley	Speed Limit 15	R2-1-PC15	5.00	1	15	15
67	Alley	Handicap Parking	R7-8	1.50	1	15	15
68	Alley	\$200 Fine	R7-1101p250**	0.50	0	0	0
69	Alley	Handicap Parking	R7-8	1.50	1	15	15
70	Alley	\$200 Fine	R7-1101p250**	0.50	0	0	0
71	Alley	Yield	R1-2	3.90	1	15	15
116	Alley	Yield	R1-2	3.90	1	15	15
37	Brad Ct	Stop	R1-1	9.00	1	15	15
99	Carole St	No Parking This Side	R7-1TS	1.50	1	15	15
100	Carole St	No Parking This Side	R7-1TS	1.50	1	15	15
101	Carole St	No Parking This Side	R7-1TS	1.50	1	15	15
102	Carole St	No Parking This Side	R7-1TS	1.50	1	15	15
103	Carole St	No Parking This Side	R7-1TS	1.50	1	15	15
105	Carole St	No Parking This Side	R7-1TS	1.50	1	15	15
106	Carole St	Stop	R1-1	9.00	1	15	15
39	Center St	Dead End	W14-1	9.00	1	15	15
0	Chicago St	Yield	R1-2	3.90	1	15	15
10	Chicago St	Yield	R1-2	3.90	1	15	15
74	Chicago St	Yield	R1-2	3.90	1	15	15
80	Chicago St	Stop	R1-1	9.00	1	15	15
81	Chicago St	Stop	R1-1	9.00	1	15	15
85	Chicago St	Stop	R1-1	9.00	1	15	15
30	Clauson Ct	Stop	R1-1	9.00	1	15	15
36	Clauson Ct	Dead End	W14-1	9.00	1	15	15
73	Court St	Dead End	W14-1	9.00	1	15	15
20	Elbert Ct	Stop	R1-1	9.00	1	15	15
21	Elbert Ct	Dead End	W14-1	9.00	1	15	15
12	First St	Stop	R1-1	9.00	1	15	15
13	First St	Stop	R1-1	9.00	1	15	15
14	First St	Speed Limit 25	R2-1-PC25	5.00	1	15	15
15	First St	Speed Limit 25	R2-1-PC25	5.00	1	15	15
17	First St	Curve Right	W1-2R	9.00	1	15	15
49	First St	Stop	R1-1	9.00	1	15	15
41	Hanna St	Speed Limit 30	R2-1-PC30	5.00	1	15	15
42	Hanna St	Speed Limit 30	R2-1-PC30	5.00	1	15	15
45	Hanna St	Stop	R1-1	9.00	1	15	15
47	Hanna St	Stop	R1-1	9.00	1	15	15
48	Hanna St	Stop	R1-1	9.00	1	15	15
115	Hanna St	Stop	R1-1	9.00	1	15	15

**Note: As per Illinois Accessible Parking for People with Disabilities statutes, the \$200 fine has been increased to a \$250 fine.

Village of Hanna City Quantities

ROUTE NO.	SECTION	COUNTY	TOTAL SHEETS	SHEET NO.
Various	12-00178-00-SP	Peoria	156	138
FED. ROAD DIST. NO. 7		ILLINOIS	PROJECT: HSIP-0143(059)	
CONTRACT NO. 89654				

ID	Location	Existing Message	Proposed Code	Square Feet	Number of Posts	Post Length	Total Post Length
107	Jo-Dan Ct	Stop	R1-1	9.00	1	15	15
90	JoLynn Ct	Stop	R1-1	9.00	1	15	15
93	Lakeshore Dr	Speed Limit 25	R2-1-PC25	5.00	1	15	15
94	Lakeshore Dr	Speed Limit 25	R2-1-PC25	5.00	1	15	15
96	Lakeshore Dr	Speed Limit 25	R2-1-PC25	5.00	1	15	15
97	Lakeview	Yield	R1-2	3.90	1	15	15
98	Lakeview	Yield	R1-2	3.90	1	15	15
16	Logan	Stop	R1-1	9.00	1	15	15
25	Logan St	Speed Limit 20	R2-1-PC20	5.00	1	15	15
26	Logan St	Speed Limit 20	R2-1-PC20	5.00	1	15	15
27	Logan St	Stop	R1-1	9.00	1	15	15
82	Logan St	Stop	R1-1	9.00	1	15	15
114	Logan St	Stop	R1-1	9.00	1	15	15
22	Main St	Stop	R1-1	9.00	1	15	15
23	Main St	Speed Limit 25	R2-1-PC25	5.00	1	15	15
24	Main St	Speed Limit 25	R2-1-PC25	5.00	1	15	15
31	Main St	Stop	R1-1	9.00	1	15	15
32	Main St	Handicap Parking	R7-8	1.50	1	15	15
33	Main St	\$200 Fine	R7-1101p250**	0.50	0	0	0
34	Main St	Handicap Parking	R7-8	1.50	1	15	15
35	Main St	\$200 Fine	R7-1101p250**	0.50	0	0	0
52	Main St	Stop	R1-1	9.00	1	15	15
53	Main St	Handicap Parking	R7-8	1.50	1	15	15
54	Main St	\$200 Fine	R7-1101p250**	0.50	0	0	0
55	Main St	Handicap Parking	R7-8	1.50	1	15	15
56	Main St	\$200 Fine	R7-1101p250**	0.50	0	0	0
57	Main St	No Parking Fire Station	R7-1FS	1.50	1	15	15
58	Main St	No Parking Fire Station	R7-1FS	1.50	1	15	15
59	Main St	No Parking Any Time	R7-1	1.50	1	15	15
60	Main St	No Parking Any Time	R7-1	1.50	1	15	15
61	Main St	No Parking Any Time	R7-1	1.50	1	15	15
62	Main St	No Parking In Driveway	R7-1D	1.50	1	15	15
63	Main St	No Parking Any Time	R7-1	1.50	1	15	15
65	Main St	Handicap Parking	R7-8	1.50	1	15	15
66	Main St	\$200 Fine	R7-1101p250**	0.50	0	0	0
95	Main St	Stop	R1-1	9.00	1	15	15
104	Main St	T Intersection	W2-4	9.00	1	15	15
110	Main St	Stop	R1-1	9.00	1	15	15
117	Main St	Stop	R1-1	9.00	1	15	15
108	Murphy Rd	Speed Limit 30	R2-1-PC30	5.00	1	15	15
109	Murphy Rd	Speed Limit 30	R2-1-PC30	5.00	1	15	15
18	Nora St	Curve Left	W1-2L	9.00	1	15	15
111	Nora St	Stop	R1-1	9.00	1	15	15
112	Nora St	Stop	R1-1	9.00	1	15	15
9	Pekin Ln	Curve Right	W1-2R	9.00	1	15	15
19	Pekin Ln	Curve Left	W1-2L	9.00	1	15	15
72	Pekin Ln	Speed Limit 35	R2-1-PC35	5.00	1	15	15
11	Peoria St	Yield	R1-2	3.90	1	15	15
28	Peoria St	Yield	R1-2	3.90	1	15	15
78	Peoria St	Yield	R1-2	3.90	1	15	15
79	Peoria St	Yield	R1-2	3.90	1	15	15

**Note: As per Illinois Accessible Parking for People with Disabilities statutes, the \$200 fine has been increased to a \$250 fine.

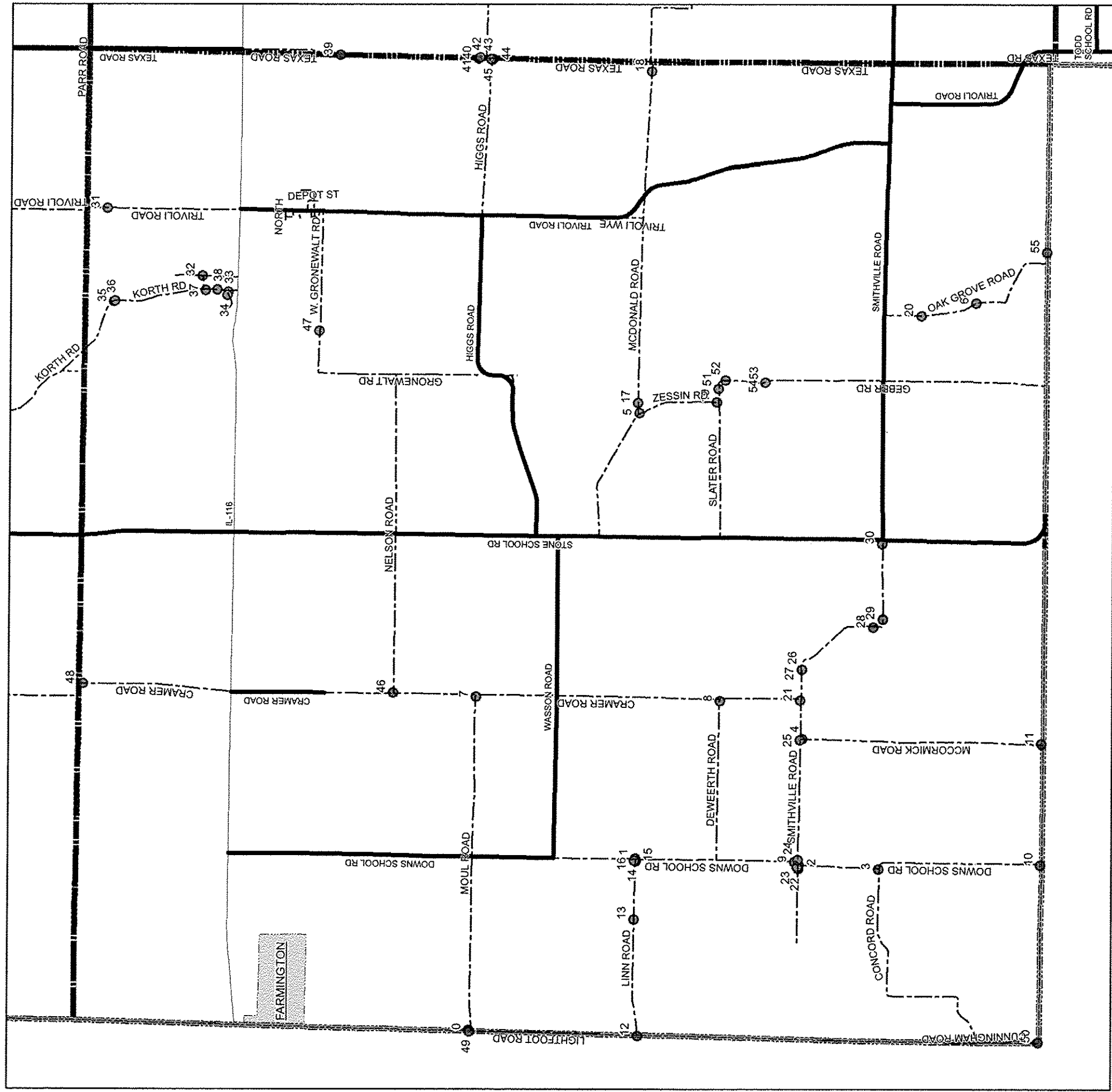
Village of Hanna City Quantities

ROUTE NO.	SECTION	COUNTY	TOTAL SHEETS	SHEET NO.
Various	12-00178-00-SP	Peoria	156	139
FED. ROAD DIST. NO. 7		ILLINOIS	PROJECT: HSIP-0143(059)	
CONTRACT NO. 89654				

ID	Location	Existing Message	Proposed Code	Square Feet	Number of Posts	Post Length	Total Post Length
84	Peoria St	Yield	R1-2	3.90	1	15	15
91	Phil Gould Dr	Stop	R1-1	9.00	1	15	15
92	Phil Gould Dr	Speed Limit 25	R2-1-PC25	5.00	1	15	15
40	Robin Ct	Dead End	W14-1	9.00	1	15	15
75	Runkle St	Speed Limit 25	R2-1-PC25	5.00	1	15	15
76	Runkle St	Speed Limit 25	R2-1-PC25	5.00	1	15	15
77	Runkle St	Stop	R1-1	9.00	1	15	15
83	Runkle St	Stop	R1-1	9.00	1	15	15
113	Runkle St	Stop	R1-1	9.00	1	15	15
121	Runkle St	Stop	R1-1	9.00	1	15	15
44	Second St	Stop	R1-1	9.00	1	15	15
38	Third St	Dead End	W14-1	9.00	1	15	15
43	Third St	Stop	R1-1	9.00	1	15	15
86	Walnut	Stop	R1-1	9.00	1	15	15
87	Walnut	Speed Limit 15	R2-1-PC15	5.00	1	15	15
88	Walnut	Speed Limit 15	R2-1-PC15	5.00	1	15	15
89	Walnut	Stop	R1-1	9.00	1	15	15
118	Walnut	Yield	R1-2	3.90	1	15	15
119	Walnut	Speed Limit 15	R2-1-PC15	5.00	1	15	15
120	Walnut	Speed Limit 15	R2-1-PC15	5.00	1	15	15
Total				655.55	112		1680

**Note: As per Illinois Accessible Parking for People with Disabilities statutes, the \$200 fine has been increased to a \$250 fine.

Trivoli Township Sign Locations



Legend

- County Boundary
- Township Boundaries
- City/Town Limits
- State Highways
- County Highways
- Township Roads
- City Roads
- Sign Locations

ROUTE NO.	SECTION	COUNTY	TOTAL SHEETS	SHEET NO.
Various	12-00178-00-SP	Peoria	156	140
FED. ROAD DIST. NO. 7		ILLINOIS PROJECT: HSIP-0143(059)		
CONTRACT NO. 89654				

Trivoli Township Quantities

ROUTE NO.	SECTION	COUNTY	TOTAL SHEETS	SHEET NO.
Various	12-00178-00-SP	Peoria	156	141
FED. ROAD DIST. NO. 7		ILLINOIS	PROJECT: HSIP-0143(059)	
CONTRACT NO. 89654				

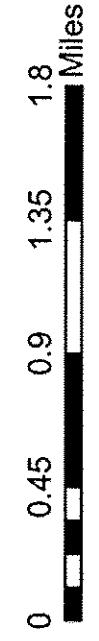
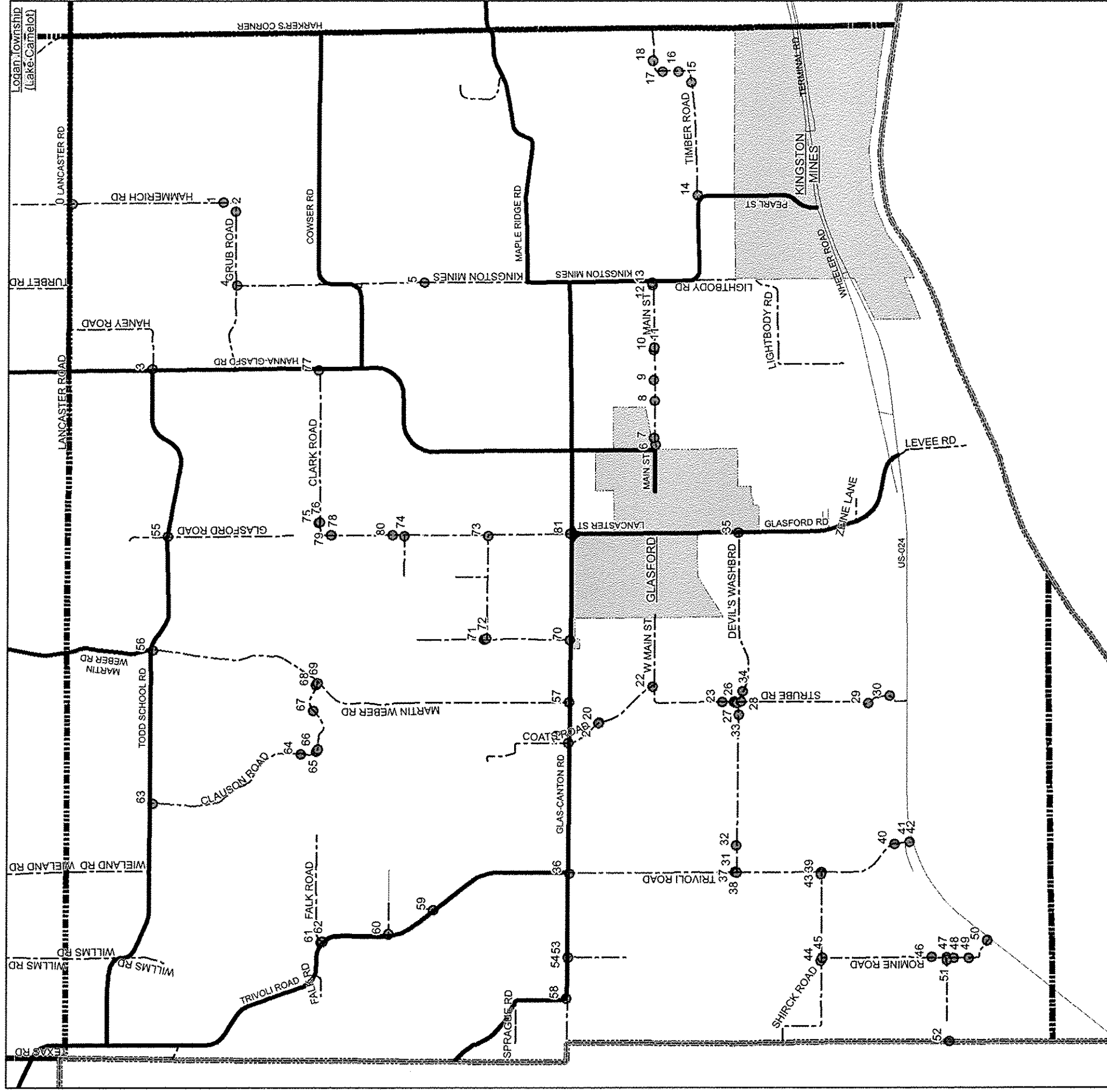
ID	Road Name	Miles From Start	Existing Message	Proposed Code	Square Feet	Number of Posts	Post Length	Total Post Length	Direction Facing	Side of Road	Road Start Location	Road End Location
50	Birds Corner Rd	0.01	Stop	R1-1	9.00	1	15	15	EAST	NORTH	Cunningham Road	McCormick Road
48	Cramer Rd	0.01	Sharp Left	W1-1L	9.00	1	15	15	SOUTH	EAST	N. TWP. Line	IL Rt 116
21	Cramer Rd	2.95	Stop	R1-1	9.00	1	15	15	NORTH	WEST	0.55 mi S. of 116	Smithville Road
8	DeWeerth Rd	1	Stop	R1-1	9.00	1	15	15	WEST	SOUTH	Down School Rd	Cramer Rd
2	Down School Rd	0.01	Stop	R1-1	9.00	1	15	15	SOUTH	WEST	Smithville Road	Fulton County
1	Down School Rd	0.5	<-->	W1-7	8.00	1	15	15	WEST	EAST	Wasson Road	Smithville Road
3	Down School Rd	0.5	Stop	R1-1	9.00	1	15	15	NORTH	WEST	Smithville Road	Fulton County
9	Down School Rd	1.5	Stop	R1-1	9.00	1	15	15	NORTH	WEST	Wasson Rd	Smithville Rd
10	Down School Rd	1.5	Stop	R1-1	9.00	1	15	15	NORTH	WEST	Smithville Rd	Fulton County
52	Gerber Rd	0.03	Lt.	W1-2L	9.00	1	15	15	SOUTH	EAST	Slater Road	Fulton Cnty. Li
53	Gerber Rd	0.2	//	OM3-L	3.00	1	15	15	NORTH	WEST	Slater Road	Fulton Cnty. Li
54	Gerber Rd	0.2	//	OM3-R	3.00	0	0	0	SOUTH	WEST	Slater Road	Fulton Cnty. Li
47	Gronewalt Rd	0.3	Rough Road	W8-8	9.00	1	15	15	EAST	NORTH	Gronewalt Rd	Trivoli Rd
44	Higgs Road	0.97	STOP	R1-1	9.00	1	15	15	WEST	SOUTH	Trivoli Road	Texas Road
45	Higgs Road	0.97	Stop	R1-1	9.00	1	15	15	WEST	NORTH	Trivoli Road	Texas Road
12	Linn Rd	0	Wt Limit 20tons	R12-1-PC20	5.00	1	15	15	WEST	SOUTH	Lightfoot Rd	Down School Rd
49	Linn Rd	0	<-->	W1-7	8.00	1	15	15	EAST	WEST	Lightfoot Road	Down School
13	Linn Rd	0.7	//	OM3-L	3.00	1	15	15	WEST	SOUTH	Lightfoot Rd	Down School Rd
14	Linn Rd	1.1	Stop	R1-1	9.00	1	15	15	WEST	SOUTH	Lightfoot Rd	Down School Rd
15	Linn Rd	1.1	Wt Lmt 20 tons	R12-1-PC20	5.00	0	0	0	EAST	SOUTH	Lightfoot Rd	Down School Rd
16	Linn Rd	1.1	Wt Lmt 20 tons	R12-1-PC20	5.00	0	0	0	EAST	NORTH	Lightfoot Rd	Down School Rd
33	Linwood Dr	0.01	Stop	R1-1	9.00	1	15	15	WEST	SOUTH	Quarry Rd.	Dead End
34	Linwood Dr.	0.03	Dead End	W14-1	9.00	1	15	15	EAST	NORTH	Quarry Rd.	Dead End
4	McCormick Rd	0.01	Stop	R1-1	9.00	1	15	15	SOUTH	EAST	Smithville Road	Orion Fulton Cn
11	McCormick Rd	1.5	Stop	R1-1	9.00	1	15	15	NORTH	WEST	Smithville Rd	Orion Rd
17	McDonald Rd	0.9	Rt	W1-2R	9.00	1	15	15	EAST	NORTH	Stone School Rd	Texas Rd
18	McDonald Rd	3	Bus Stp Ahd	S3-1	9.00	1	15	15	WEST	SOUTH	Stone School Rd	Texas Rd
32	Moran St	0.2	30	R2-1-PC30	5.00	1	15	15	SOUTH	EAST	Rt. 116	Dead End
0	Moul Rd	0.01	Stop	R1-1	9.00	1	15	15	EAST	NORTH	Lightfoot Road	Cramer Road
7	Moul Rd	2.1	Stop	R1-1	9.00	1	15	15	WEST	SOUTH	Lightfoot Rd	Cramer
46	Nelson Rd	0.01	Stop	R1-1	9.00	1	15	15	EAST	NORTH	Cramer Rd	Gronewalt Rd
20	Oak Grove Rd	0.2	Bus Stop Ahd	S3-1	9.00	1	15	15	NORTH	WEST	Smithville	S. TWP Line
6	Oak Grove Rd	0.6	Bus Stop Ahead	S3-1	9.00	1	15	15	SOUTH	EAST	Smithville Road	Fulton Cnty. Li
55	Oak Grove Rd	1.2	Rt.	W1-2R	9.00	1	15	15	EAST	NORTH	Smithville Road	Fulton Cnty. Li
35	Quarry Rd	0.2	//	OM3-R	3.00	1	15	15	NORTH	WEST	N. TWP. Line	IL Rt 116
36	Quarry Rd	0.2	//	OM3-R	3.00	1	15	15	SOUTH	EAST	N. TWP. Line	IL Rt 116
37	Quarry Rd	0.8	30	R2-1-PC30	5.00	1	15	15	NORTH	WEST	N. TWP. Line	Rt. 116
38	Quarry Rd	0.9	30	R2-1-PC30	5.00	1	15	15	SOUTH	EAST	N. TWP. Line	Rt. 116
51	Slater Rd	0.9	//	OM3-L	3.00	1	15	15	WEST	NORTH	Stone School Ro	Geber Road
22	Smithville Rd	0.5	No Outlet	W14-2	9.00	1	15	15	WEST	SOUTH	Dead End	Stone School
23	Smithville Rd	0.52	Dead End	W14-1	9.00	1	15	15	EAST	NORTH	Dead End	Stone School
24	Smithville Rd	0.59	Stop	R1-1	9.00	1	15	15	EAST	NORTH	Dead End	Stone School
25	Smithville Rd	1.3	<-->	W1-7	8.00	1	15	15	SOUTH	NORTH	Dead End	Stone School
26	Smithville Rd	1.8	Rt. Curve	W1-2R	9.00	1	15	15	WEST	SOUTH	Dead End	Stone School
27	Smithville Rd	1.8	Speed Limit 30	R2-1-PC30	5.00	0	0	0	WEST	SOUTH	Dead End	Stone School
28	Smithville Rd	2.3	Sharp Left	W1-1L	9.00	1	15	15	NORTH	WEST	Dead End	Stone School
29	Smithville Rd	2.4	Sharp Right	W1-1R	9.00	1	15	15	EAST	NORTH	Dead End	Stone School
30	Smithville Rd	2.87	Wt. Limit 10 T	R12-1-PC10	5.00	1	15	15	EAST	NORTH	Dead End	Stone School
39	Texas Rd	0.1	Rt.+ Lt.	W1-4R	9.00	1	15	15	SOUTH	EAST	Rt. 116	Higgs Road
40	Texas Rd	0.98	//	OM3-L	3.00	1	15	15	NORTH	WEST	Rt. 116	Higgs Rd.
41	Texas Rd	0.98	//	OM3-L	3.00	0	0	0	SOUTH	WEST	Rt. 116	Higgs Road

Trivoli Township Quantities

ROUTE NO.	SECTION	COUNTY	TOTAL SHEETS	SHEET NO.
Various	12-00178-00-SP	Peoria	156	142
FED. ROAD DIST. NO. 7		ILLINOIS	PROJECT: HSIP-0143(059)	
CONTRACT NO. 89654				

ID	Road Name	Miles From Start	Existing Message	Proposed Code	Square Feet	Number of Posts	Post Length	Total Post Length	Direction Facing	Side of Road	Road Start Location	Road End Location
42	Texas Rd	0.98	//	OM3-R	3.00	1	15	15	NORTH	EAST	Rt. 116	Higgs Road
43	Texas Rd	0.98	//	OM3-R	3.00	0	0	0	SOUTH	EAST	Rt. 116	Higgs Road
31	Trivoli Rd	0.08	Lt. Rt. Curve	W1-4L	9.00	1	15	15	SOUTH	EAST	N. TWP. Line	Rt. 116
5	Zessin Rd	0.01	Yield	R1-2	3.90	1	15	15	EAST	NORTH	McDonald Road	Slater Road
19	Zessin Rd	0.5	Yield	R1-2	3.90	1	15	15	NORTH	WEST	McDonald Rd	Slater Rd
Total					398.79	50		750				

Timber Township Sign Locations



Legend

- County Boundary
- Township Boundaries
- City/Town Limits
- State Highways
- County Highways
- Township Roads
- City Roads
- Sign Locations

ROUTE NO.	SECTION	COUNTY	TOTAL SHEETS	SHEET NO.
Various	12-00178-00-SP	Peoria	156	143
FED. ROAD DIST. NO. 7		ILLINOIS	PROJECT: HSIP-0143(059)	
CONTRACT NO. 89654				

Timber Township Quantities

ROUTE NO.	SECTION	COUNTY	TOTAL SHEETS	SHEET NO.
Various	12-00178-00-SP	Peoria	156	144
FED. ROAD DIST. NO. 7		ILLINOIS	PROJECT: HSIP-0143(059)	
CONTRACT NO. 89654				

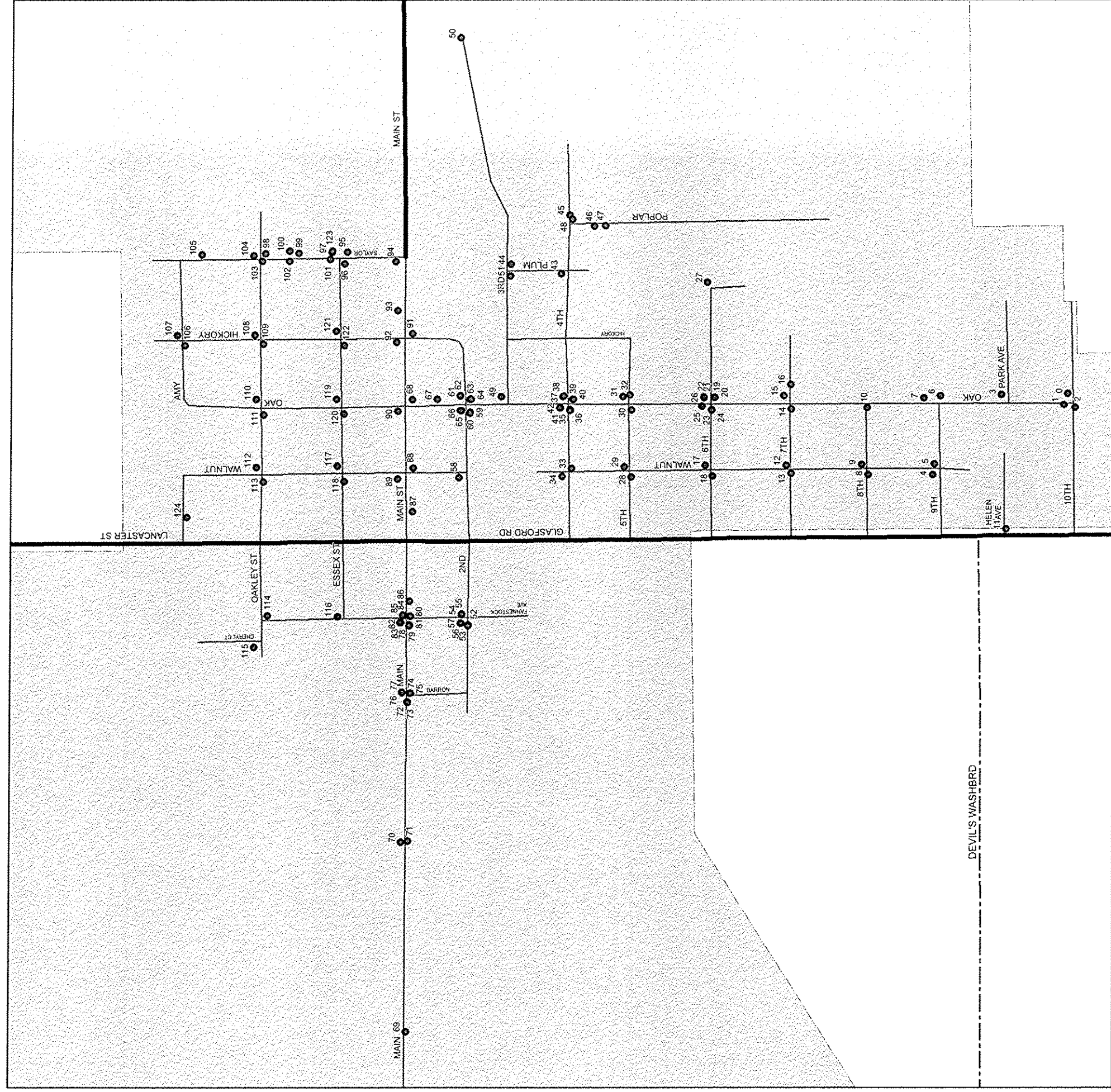
ID	Road Name	Miles From Start	Existing Message	Proposed Code	Square Feet	Number of Posts	Post Length	Total Post Length	Direction Facing	Side of Road	Road Start Location	Road End Location
59	Bohannon Rd	0.2	Dead End	W14-1	9.00	0	0	0	WEST	NORTH	Dead End	Trivoli Road
75	Clark Rd	0.04	Sharp LT.	W1-1L	9.00	1	15	15	EAST	NORTH	Glasford Road	Hanna City Glas
76	Clark Rd	0.04	15 M.P.H.	W13-1P-PC15	2.25	0	0	0	EAST	NORTH	Glasford Road	Hanna City Glas
77	Clark Rd	0.99	WT. LMT. 5 Tons	R12-I104-PC5	5.00	1	15	15	EAST	NORTH	Glasford Road	Hanna City Glas
63	Clauson Rd	0.01	Dead End	W14-1	9.00	1	15	15	NORTH	WEST	Todd School	Martin Weber
64	Clauson Rd	1.02	Rd. Closed 500	W20-3-PC500	9.00	1	15	15	NORTH	WEST	Todd School	Martin Weber
65	Clauson Rd	1.15	Road Closed	R11-2	10.00	2	15	30	WEST		Todd School	Martin Weber
66	Clauson Rd	1.18	Road Closed	R11-2	10.00	2	15	30	EAST		Todd School	Martin Weber
67	Clauson Rd	1.45	Road Closed	W20-3	9.00	1	15	15	EAST	NORTH	Todd School Roa	Martin Weber Ro
68	Clauson Rd	1.58	Dead End	W14-1	9.00	1	15	15	EAST	NORTH	Todd School Roa	Martin Weber Ro
69	Clauson Rd	1.6	Stop	R1-1	9.00	1	15	15	WEST	SOUTH	Todd School Roa	Martin Weber
19	Coats Rd	0.53	WT. LMT. 5 Tons	R12-I104-PC5	5.00	1	15	15	SOUTH	WEST	Dead End	Rt. 24
20	Coats Rd	0.75	//	OM3-R	3.00	1	15	15	NORTH	EAST	Dead End	Rt. 24
21	Coats Rd	0.75	\\	OM3-L	3.00	0	0	0	SOUTH	EAST	Dead End	Rt.24
22	Coats Rd	1.15	Stop	R1-1	9.00	1	15	15	NORTH	WEST	Dead End	Rt. 24
72	Depperman Rd	0.01	Stop	R1-1	9.00	1	15	15	EAST	NORTH	Shryock Road	Glasford Road
73	Depperman Rd	0.64	Stop	R1-1	9.00	1	15	15	WEST	SOUTH	Shryock Road	Glasford Road
31	Devil's Washboard Rd	0	Stop	R1-1	9.00	1	15	15	EAST	NORTH	Trivoli Road	Glasford Road
32	Devil's Washboard Rd	0.16	Stop Ahead	W3-1	9.00	1	15	15	EAST	NORTH	Trivoli Road	Glasford Road
33	Devil's Washboard Rd	0.96	Cross Rd. Ahead	W10-2	9.00	1	15	15	WEST	SOUTH	Trivoli Road	Glasford Road
34	Devil's Washboard Rd	1.08	Cross Rd. Ahead	W10-2	9.00	1	15	15	EAST	NORTH	Trivoli Road	Glasford Road
35	Devil's Washboard Rd	2.07	WT. LMT. 5 Tons	R12-I104-PC5	5.00	1	15	15	EAST	SOUTH	Trivoli Road	Glasford Road
61	Falk Rd	0	WT. LMT. 5 Tons	R12-I104-PC5	5.00	1	15	15	WEST	NORTH	Trivoli Road	Dead End
62	Falk Rd	0	Dead End	W14-1	9.00	1	15	15	WEST	SOUTH	Trivoli Road	Dead End
53	Fuller Ln	0	WT. LMT. 5 Tons	R12-I104-PC5	5.00	1	15	15	NORTH	EAST	Glasford Canton	Dead End
54	Fuller Ln	0	Dead End	W14-1	9.00	1	15	15	NORTH	WEST	Canton Glasford	Dead End
60	Garrett Rd	0.01	Dead End	W14-1	9.00	1	15	15	WEST	SOUTH	Trivoli Rd.	Private
78	Glasford Rd	0.04	Sharp RT.	W1-1R	9.00	1	15	15	SOUTH	EAST	Clark Road	Glasford Canton
79	Glasford Rd	0.04	15 M.P.H.	W13-1P-PC15	2.25	0	0	0	SOUTH	EAST	Clark Road	Glasford Canton
55	Glasford Rd	0.2	Dead End	W14-1	9.00	1	15	15	NORTH	EAST	Dead End	Dead End
80	Glasford Rd	0.42	Deaf Child Area	W15A-1-PC	9.00	1	15	15	NORTH	WEST	Clark Road	Glasford Canton
81	Glasford Rd	1.49	WT. LMT. 5 Tons	R12-I104-PC5	5.00	1	15	15	SOUTH	EAST	Clark Road	Glasford Canton
0	Hammerich Rd	0.01	WT. LMT. 5 Tons	R12-I104-PC5	5.00	1	15	15	NORTH	WEST	Lancaster Road	Glasford Road
1	Hammerich Rd	0.93	Sharp RT.	W1-1R	9.00	1	15	15	NORTH	WEST	Lancaster Road	Hanna City Glas
2	Hammerich Rd	1.09	Sharp LT.	W1-1L	9.00	1	15	15	WEST	SOUTH	Lancaster Road	Hanna City Glas
3	Haney Rd	0.75	WT. LMT. 5 Tons	R12-I104-PC5	5.00	1	15	15	WEST	NORTH	Lancaster Road	Hanna City Glas
4	Kingston Mines	0	Stop	R1-1	9.00	1	15	15	SOUTH	EAST	Grub Road	Cowser Road
5	Kingston Mines	0.47	Hidden Entrance	W16-I101-H	9.00	1	15	15	SOUTH	EAST	Cowser Road	Maple Ridge Rd.
6	Main St	0.03	40	R2-1-PC40	5.00	1	15	15	WEST	SOUTH	Hanna City Glas	Kingston Mines
7	Main St	0.07	Crossing	W10-1	7.07	1	15	15	EAST	NORTH	Hanna City Glas	Kingston Mines
8	Main St	0.29	Hidden Entrance	W16-I101-H	9.00	1	15	15	WEST	SOUTH	Hanna City Glas	Kingston Mines
9	Main St	0.42	Hidden Entrance	W16-I101-H	9.00	1	15	15	EAST	NORTH	Hanna City Glas	Kingston Mines
10	Main St	0.61	40	R2-1-PC40	5.00	1	15	15	EAST	NORTH	Hanna City Glas	Kingston Mines
11	Main St	0.63	40	R2-1-PC40	5.00	1	15	15	WEST	SOUTH	Hanna City Glas	Kingston Mines
12	Main St	0.99	40	R2-1-PC40	5.00	1	15	15	EAST	NORTH	Hanna City Glas	Kingston Mines
13	Main St	1.02	WT. LMT. 5 Tons	R12-I104-PC5	5.00	1	15	15	EAST	NORTH	Hanna City Glas	Kingston Mines
58	Malgrem Rd	0.27	WT. LMT. 5 Tons	R12-I104-PC5	5.00	1	15	15	EAST	NORTH	Fulton County	Glasford Canton
56	Martin Weber Rd	0.01	WT. LMT. 5 Tons	R12-I104-PC5	5.00	1	15	15	NORTH	WEST	Todd School Rd.	Glasford Canton
57	Martin Weber Rd	2.63	WT. LMT. 5 Tons	R12-I104-PC5	5.00	1	15	15	SOUTH	EAST	Todd School Roa	Glasford Canton
52	Nubbin Ridge Rd	0	WT. LMT 5 Tons	R12-I104-PC5	5.00	1	15	15	SOUTH	EAST	County Line	Romine Road
51	Nubbin Ridge Rd	0.49	Stop	R1-1	9.00	1	15	15	WEST	SOUTH	County Line	Romine Road

Timber Township Quantities

ROUTE NO.	SECTION	COUNTY	TOTAL SHEETS	SHEET NO.
Various	12-00178-00-SP	Peoria	156	145
FED. ROAD DIST. NO. 7		ILLINOIS	PROJECT: HSIP-0143(059)	
CONTRACT NO. 89654				

ID	Road Name	Miles From Start	Existing Message	Proposed Code	Square Feet	Number of Posts	Post Length	Total Post Length	Direction Facing	Side of Road	Road Start Location	Road End Location
74	Probyn Rd	0	Stop	R1-1	9.00	1	15	15	WEST	SOUTH	Glasford Road	Fence
45	Romine Rd	0	Stop	R1-1	9.00	1	15	15	SOUTH	EAST	Shirck Road	ILL. Rt. 24
46	Romine Rd	0.68	No Dumping	R15-I100	4.00	1	15	15	SOUTH	EAST	Shirck Road	RT. 24
47	Romine Rd	0.75	<-->	W1-7	8.00	2	15	30	WEST	EAST	Shirck Road	RT. 24
48	Romine Rd	0.8	Steep	W7-1	9.00	1	15	15	NORTH	WEST	Shirck Road	Rt. 24
49	Romine Rd	0.87	Sharp LT.	W1-1L	9.00	1	15	15	NORTH	WEST	Shirck Road	Rt. 24
50	Romine Rd	1.08	WT. LMT. 5 Tons	R12-I104-PC5	5.00	1	15	15	SOUTH	EAST	Shirck Road	Rt. 24
44	Shirk Rd	0.71	Dead End	W14-1	9.00	1	15	15	EAST	NORTH	Dead End	Trivoli Road
43	Shirk Rd	1.24	Stop	R1-1	9.00	1	15	15	WEST	SOUTH	Dead End	Trivoli Road
71	Shryock Rd	0.43	Dead End	W14-1	9.00	1	15	15	SOUTH	EAST	Dead End	Glasford Canton
70	Shryock Rd	0.93	WT. LMT. 5 Tons	R12-I104-PC5	5.00	1	15	15	SOUTH	WEST	Dead End	Glasford Canton
23	Strube Rd	1.65	Crossing Ahead	W10-1	7.07	1	15	15	NORTH	WEST	Dead End	Rt. 24
25	Strube Rd	1.73	\\	OM3-L	3.00	1	15	15	NORTH	EAST	Dead End	Rt. 24
24	Strube Rd	1.74	//	OM3-R	3.00	1	15	15	NORTH	WEST	Dead End	Rt. 24
26	Strube Rd	1.74	\\	OM3-L	3.00	1	15	15	SOUTH	WEST	Dead End	Rt. 24
27	Strube Rd	1.75	Stop	R1-1	9.00	1	15	15	NORTH	WEST	Dead End	Rt. 24
28	Strube Rd	1.77	Stop	R1-1	9.00	1	15	15	SOUTH	EAST	Dead End	Rt. 24
29	Strube Rd	2.5	No Dumping	R15-I100	4.00	1	15	15	NORTH	WEST	Dead End	Rt. 24
30	Strube Rd	2.7	No Dumping	R15-I100	4.00	1	15	15	SOUTH	EAST	Dead End	Rt. 24
14	Timber Rd	0.05	WT. LMT. 5 Tons	R12-I104-PC5	5.00	1	15	15	WEST	SOUTH	Kingston Mines	E TWP Line
15	Timber Rd	0.73	Sharp LT.	W1-1L	9.00	1	15	15	WEST	SOUTH	Kingston Mines	E TWP Line
16	Timber Rd	0.86	Sharp RT.	W1-1R	9.00	1	15	15	NORTH	WEST	Kingston Mines	E TWP Line
17	Timber Rd	0.95	Sharp RT.	W1-1R	9.00	1	15	15	SOUTH	EAST	Kingston Mines	E TWP Line
18	Timber Rd	1.04	Sharp LT.	W1-1L	9.00	1	15	15	EAST	NORTH	Kingston Mines	E TWP Line
36	Trivoli Rd	0	WT. LMT. 5 Tons	R12-I104-PC5	5.00	1	15	15	NORTH	WEST	Glasford Canton	ILL. Rt. 9
37	Trivoli Rd	1.01	Hidden Entrance	W16-I101-H	9.00	1	15	15	SOUTH	EAST	Glasford Canton	ILL Rt. 9
38	Trivoli Rd	1.02	<--->	W1-7	8.00	2	15	30	EAST	WEST	Glasford Canton	ILL. Rt. 9
39	Trivoli Rd	1.53	<-->	W1-7	8.00	2	15	30	WEST	EAST	Glasford Canton	ILL. Rt. 9
40	Trivoli Rd	2	Stop Ahead	W3-1	9.00	1	15	15	NORTH	WEST	Glasford Canton	ILL. RT. 9
41	Trivoli Rd	2.08	WT. LMT. 5 Tons	R12-I104-PC5	5.00	1	15	15	SOUTH	EAST	Glasford Canton	ILL. RT. 9
42	Trivoli Rd	2.08	No Dumping	R15-I100	4.00	0	0	0	SOUTH	EAST	Glasford Canton	ILL. Rt. 9
Total					581.64	82		1230				

Village of Glasford Sign Locations



Legend

- County Boundary
- Township Boundaries
- City/Town Limits
- State Highways
- County Highways
- Township Roads
- City Roads
- Sign Locations

ROUTE NO.	SECTION	COUNTY	TOTAL SHEETS	SHEET NO.
Various	12-00178-00-SP	Peoria	156	146
FED. ROAD DIST. NO. 7		ILLINOIS	PROJECT: HSIP-0143(059)	
CONTRACT NO. 89654				

Village of Glasford Quantities

ROUTE NO.	SECTION	COUNTY	TOTAL SHEETS	SHEET NO.
Various	12-00178-00-SP	Peoria	156	147
FED. ROAD DIST. NO. 7		ILLINOIS	PROJECT: HSIP-0143(059)	
CONTRACT NO. 89654				

ID	Location	Existing Message	Proposed Code	Square Feet	Number of Posts	Post Length	Total Post Length	Comments
0	E Tenth St & S Oak St	Stop	R1-1	9.00	1	15	15	
1	E Tenth St & S Oak St	Stop	R1-1	9.00	1	15	15	
2	E Tenth St & S Oak St	Stop	R1-1	9.00	1	15	15	
3	E Park Ave & S Oak St	Stop	R1-1	9.00	1	15	15	
4	S Oak St & E Ninth St	Speed Limit 25	R2-1-PC25	5.00	1	15	15	
5	E Ninth St & S Walnut St	Yield	R1-2	3.90	1	15	15	
6	E Ninth St & S Walnut St	Yield	R1-2	3.90	1	15	15	
7	E Ninth St & S Oak St	Stop	R1-1	9.00	1	15	15	
8	E Eighth St & S Walnut St	Yield	R1-2	3.90	1	15	15	
9	E Eighth St & S Walnut St	Yield	R1-2	3.90	1	15	15	
10	E Ninth St & S Oak St	Stop	R1-1	9.00	1	15	15	
11	Helen Ave & S Glasford Rd	Dead End	W14-1	9.00	1	15	15	On telephone pole
12	E Seventh St & S Walnut St	Yield	R1-2	3.90	1	15	15	
13	E Seventh St & S Walnut St	Yield	R1-2	3.90	1	15	15	
14	E Seventh St & Oak St	Stop	R1-1	9.00	1	15	15	
15	E Seventh St & Oak St	Stop	R1-1	9.00	1	15	15	
16	E Seventh St & Oak St	Dead End	W14-1	9.00	1	15	15	
17	E Sixth St & S Walnut St	Yield	R1-2	3.90	1	15	15	
18	E Sixth St & S Walnut St	Yield	R1-2	3.90	1	15	15	
19	E Sixth St & S Oak St	Stop	R1-1	9.00	1	15	15	
20	E Sixth St & S Oak St	4-Way	R1-3P	0.75	0	0	0	
21	E Sixth St & S Oak St	Stop	R1-1	9.00	1	15	15	
22	E Sixth St & S Oak St	4-Way	R1-3P	0.75	0	0	0	
23	E Sixth St & S Oak St	Stop	R1-1	9.00	1	15	15	
24	E Sixth St & S Oak St	4-Way	R1-3P	0.75	0	0	0	
25	E Sixth St & S Oak St	Stop	R1-1	9.00	1	15	15	
26	E Sixth St & S Oak St	4-Way	R1-3P	0.75	0	0	0	
27	E Sixth St & S Bussell Ct.	No Parking Here to Corner	R7-1HTC	1.50	1	15	15	
28	E Fifth St & S Walnut St	Yield	R1-2	3.90	1	15	15	
29	E Fifth St & S Walnut St	Yield	R1-2	3.90	1	15	15	
30	E Fifth St & S Oak St	Stop	R1-1	9.00	1	15	15	
31	E Fifth St & S Oak St	Stop	R1-1	9.00	1	15	15	
32	E Fifth St & S Oak St	Dead End	W14-1	9.00	1	15	15	
33	E Fourth St & S Walnut St	Yield	R1-2	3.90	1	15	15	
34	E Fourth St & S Walnut St	Yield	R1-2	3.90	1	15	15	
35	E Fourth St & S Oak St	Stop	R1-1	9.00	1	15	15	On telephone pole
36	E Fourth St & S Oak St	4-Way	R1-3P	0.75	0	0	0	
37	E Fourth St & S Oak St	Stop	R1-1	9.00	1	15	15	
38	E Fourth St & S Oak St	4-Way	R1-3P	0.75	0	0	0	
39	E Fourth St & S Oak St	Stop	R1-1	9.00	1	15	15	
40	E Fourth St & S Oak St	4-Way	R1-3P	0.75	0	0	0	
41	E Fourth St & S Oak St	Stop	R1-1	9.00	1	15	15	
42	E Fourth St & S Oak St	4-Way	R1-3P	0.75	0	0	0	
43	E Fourth St & S Plum St	Stop	R1-1	9.00	1	15	15	
44	E Third St & Plum St	Stop	R1-1	9.00	1	15	15	
45	E Fourth St & S Poplar St	Dead End	W14-1	9.00	1	15	15	On telephone pole
46	401 Poplar St	Dead End	W14-1	9.00	1	15	15	On telephone pole
47	403 Poplar St	Speed Limit 25	R2-1-PC25	5.00	1	15	15	
48	E Fourth St & S Poplar St	Stop	R1-1	9.00	1	15	15	
49	E Third St & S Oak St	Stop	R1-1	9.00	1	15	15	
50	End of E Third St	Dead End	W14-1	9.00	1	15	15	

Village of Glasford Quantities

ROUTE NO.	SECTION	COUNTY	TOTAL SHEETS	SHEET NO.
Various	12-00178-00-SP	Peoria	156	148
FED. ROAD DIST. NO. 7		ILLINOIS	PROJECT: HSIP-0143(059)	
CONTRACT NO. 89654				

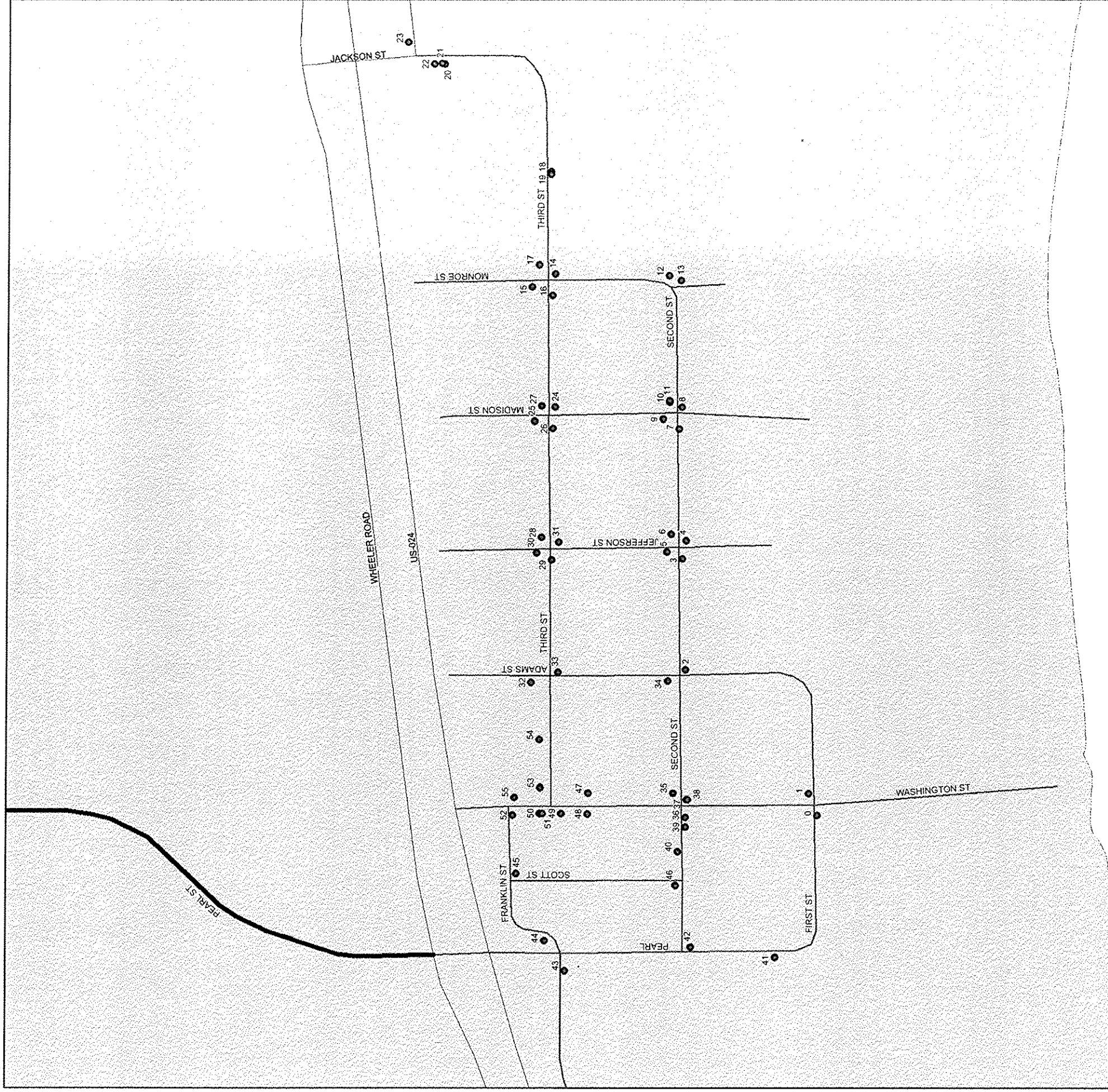
ID	Location	Existing Message	Proposed Code	Square Feet	Number of Posts	Post Length	Total Post Length	Comments
51	E Third St & S Plum St	Dead End	W14-1	9.00	1	15	15	
52	W Second St & S Fahnestock St	Stop	R1-1	9.00	1	15	15	
53	W Second St & S Fahnestock St	3-Way	R1-3P	0.75	0	0	0	
54	W Second St & S Fahnestock St	Stop	R1-1	9.00	1	15	15	
55	W Second St & S Fahnestock St	3-Way	R1-3P	0.75	0	0	0	
56	W Second St & S Fahnestock St	Stop	R1-1	9.00	1	15	15	
57	W Second St & S Fahnestock St	3-Way	R1-3P	0.75	0	0	0	
58	E Second St & S Walnut At.	Stop	R1-1	9.00	1	15	15	
59	E Second St & S Oak St	Stop	R1-1	9.00	1	15	15	
60	E Second St & S Oak St	4-Way	R1-3P	0.75	0	0	0	
61	E Second St & S Oak St	Stop	R1-1	9.00	1	15	15	
62	E Second St & S Oak St	4-Way	R1-3P	0.75	0	0	0	
63	E Second St & S Oak St	Stop	R1-1	9.00	1	15	15	
64	E Second St & S Oak St	4-Way	R1-3P	0.75	0	0	0	
65	E Second St & S Oak St	Stop	R1-1	9.00	1	15	15	
66	E Second St & S Oak St	4-Way	R1-3P	0.75	0	0	0	
67	304 S Oak St	Speed Limit 25	R2-1-PC25	5.00	1	15	15	On telephone pole
68	S Oak St & E Main St	Stop	R1-1	9.00	1	15	15	
69	524 W Main St	Speed Limit 25	R2-1-PC25	5.00	1	15	15	
70	408 W Main St	Speed Limit 25	R2-1-PC25	5.00	1	15	15	
71	407 W Main St	Speed Limit 25	R2-1-PC25	5.00	1	15	15	
72	W Main St & S Barron St	Stop	R1-1	9.00	1	15	15	
73	W Main St & S Barron St	3-Way	R1-3P	0.75	0	0	0	
74	W Main St & S Barron St	Stop	R1-1	9.00	1	15	15	
75	W Main St & S Barron St	3-Way	R1-3P	0.75	0	0	0	
76	W Main St & S Barron St	Stop	R1-1	9.00	1	15	15	
77	W Main St & S Barron St	3-Way	R1-3P	0.75	0	0	0	
78	W Main St & S Fahnestock St	Stop	R1-1	9.00	1	15	15	
79	W Main St & S Fahnestock St	4-Way	R1-3P	0.75	0	0	0	
80	W Main St & S Fahnestock St	Stop	R1-1	9.00	1	15	15	On telephone pole
81	W Main St & S Fahnestock St	4-Way	R1-3P	0.75	0	0	0	
82	W Main St & N Fahnestock St	Stop	R1-1	9.00	1	15	15	
83	W Main St & N Fahnestock St	4-Way	R1-3P	0.75	0	0	0	
84	W Main St & N Fahnestock St	Stop	R1-1	9.00	1	15	15	
85	W Main St & N Fahnestock St	4-Way	R1-3P	0.75	0	0	0	
86	111 W Main St	Speed Limit 25	R2-1-PC25	5.00	1	15	15	
87	106 E Main St	Speed Limit 25	R2-1-PC25	5.00	1	15	15	
88	E Main St & S Walnut St	Stop	R1-1	9.00	1	15	15	
89	E Main St & N Walnut St	Stop	R1-1	9.00	1	15	15	
90	E Main St & N Oak St	Stop	R1-1	9.00	1	15	15	
91	E Main St & S Hickory St	Stop	R1-1	9.00	1	15	15	
92	E Main St & N Hickory St	Stop	R1-1	9.00	1	15	15	
93	404 E Main St	Speed Limit 25	R2-1-PC25	5.00	1	15	15	
94	E Main St & N Saylor St	Stop	R1-1	9.00	1	15	15	
95	N Saylor St & E Essex St	No Parking Here to Corner	R7-1HTC	1.50	1	15	15	
96	N Saylor St & E Essex St	Stop	R1-1	9.00	1	15	15	
97	212 N Saylor St	No Parking 8:00 AM to 4:30 PM Weekdays	R7-2	1.50	1	15	15	
98	212 N Saylor St	No Parking 8:00 AM to 4:30 PM Weekdays	R7-2	1.50	1	15	15	
99	212 N Saylor St	No Parking Fire Lane	R7-1FL	1.50	1	15	15	
100	212 N Saylor St	No Parking Fire Lane	R7-1FL	1.50	1	15	15	
101	211 N Saylor St	No Parking 8:00 AM to 4:30 PM Weekdays	R7-2	1.50	1	15	15	

Village of Glasford Quantities

ROUTE NO.	SECTION	COUNTY	TOTAL SHEETS	SHEET NO.
Various	12-00178-00-SP	Peoria	156	149
FED. ROAD DIST. NO. 7		ILLINOIS	PROJECT: HSIP-0143(059)	
CONTRACT NO. 89654				

ID	Location	Existing Message	Proposed Code	Square Feet	Number of Posts	Post Length	Total Post Length	Comments
102	211 N Saylor St	No Parking 8:00 AM to 4:30 PM Weekdays	R7-2	1.50	1	15	15	
103	215 N Saylor St	No Parking 8:00 AM to 4:30 PM Weekdays	R7-2	1.50	1	15	15	
104	N Saylor St & E Oakley St	No Parking This Side	R7-1TS	1.50	1	15	15	
105	310 N Saylor St	No Parking This Side	R7-1TS	1.50	1	15	15	
106	E Amy St & N Hickory St	Stop	R1-1	9.00	1	15	15	
107	E Amy St & N Hickory St	Stop	R1-1	9.00	1	15	15	
108	E Oakley St & N Hickory St	Stop	R1-1	9.00	1	15	15	
109	E Oakley St & N Hickory St	Stop	R1-1	9.00	1	15	15	
110	E Oakley St & N Oak St	Stop	R1-1	9.00	1	15	15	
111	E Oakley St & N Oak St	Stop	R1-1	9.00	1	15	15	
112	E Oakley St & N Walnut St	Stop	R1-1	9.00	1	15	15	
113	E Oakley St & N Walnut St	Stop	R1-1	9.00	1	15	15	
114	W Oakley St & N Fahnestock St	Stop	R1-1	9.00	1	15	15	
115	Cheryl Ct & W Oakley St	Stop	R1-1	9.00	1	15	15	
116	W Essex St & N Fahnestock St	Stop	R1-1	9.00	1	15	15	
117	E Essex St & N Walnut St	Stop	R1-1	9.00	1	15	15	
118	E Essex St & N Walnut St	Stop	R1-1	9.00	1	15	15	
119	E Essex St & N Oak St	Stop	R1-1	9.00	1	15	15	
120	E Essex St & N Oak St	Stop	R1-1	9.00	1	15	15	
121	E Essex St & N Hickory St	Stop	R1-1	9.00	1	15	15	
122	E Essex St & N Hickory St	Stop	R1-1	9.00	1	15	15	
123	E Essex St & N Saylor St	Stop	R1-1	9.00	1	15	15	
124	102 E Amy St	Speed Limit 25	R2-1-PC25	5.00	1	15	15	On telephone pole
Total				759.77	103		1545	

Village of Kingston Mines Sign Locations



Legend

- County Boundary
- Township Boundaries
- City/Town Limits
- State Highways
- County Highways
- Township Roads
- City Roads
- Sign Locations

ROUTE NO.	SECTION	COUNTY	TOTAL SHEETS	SHEET NO.
Various	12-00178-00-SP	Peoria	156	150
FED. ROAD DIST. NO. 7		ILLINOIS	PROJECT: HSIP-0143(059)	
CONTRACT NO. 89654				

Village of Kingston Mines Quantities

ROUTE NO.	SECTION	COUNTY	TOTAL SHEETS	SHEET NO.
Various	12-00178-00-SP	Peoria	156	151
FED. ROAD DIST. NO. 7		ILLINOIS	PROJECT: HSIP-0143(059)	
CONTRACT NO. 89654				


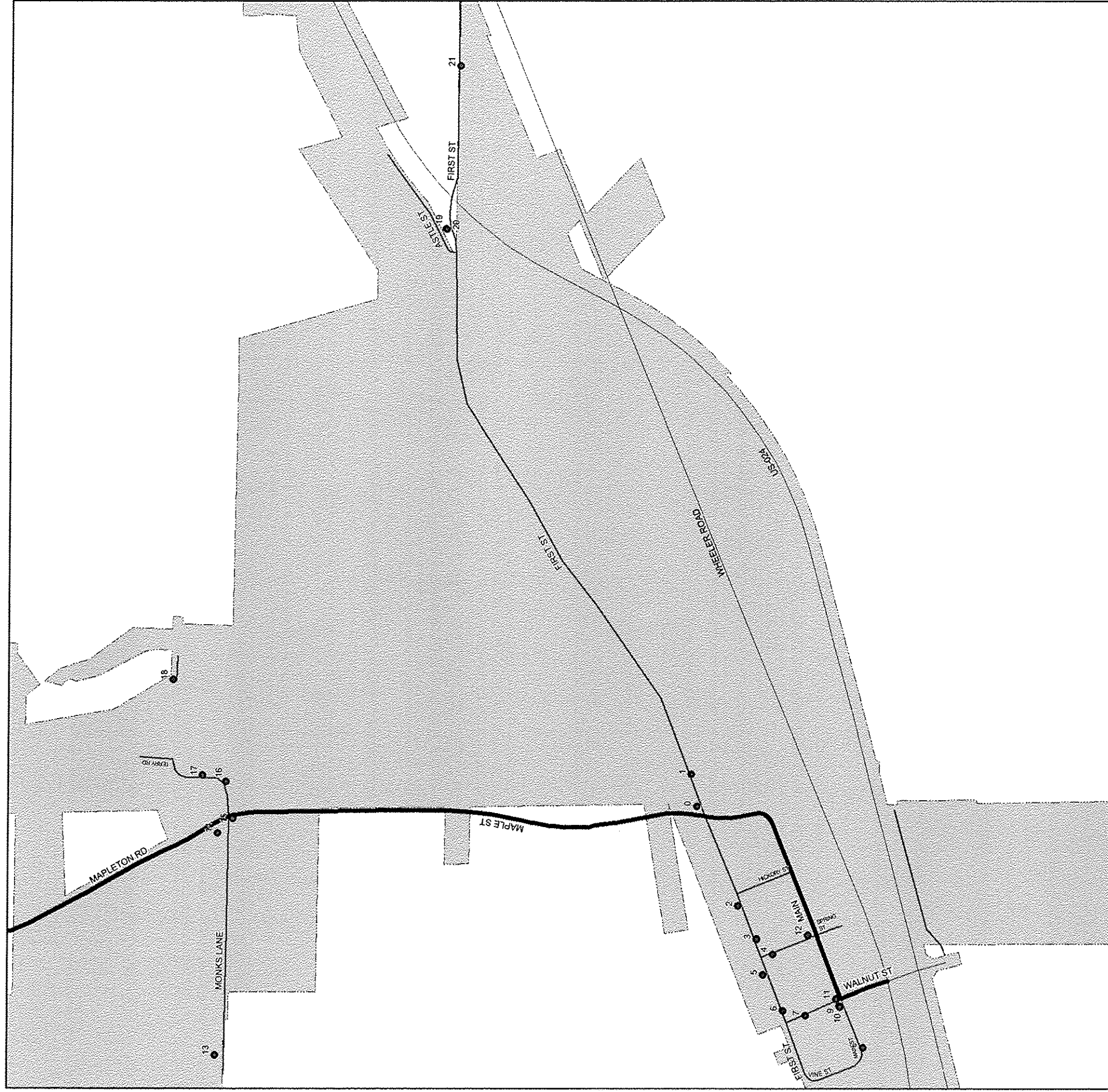
ID	Location	Existing Message	Proposed Code	Square Feet	Number of Posts	Post Length	Total Post Length	Comments
0	First St	Stop	R1-1	9.00	1	15	15	
1	First St	Stop	R1-1	9.00	1	15	15	
2	Adams	Yield	R1-2	3.90	1	15	15	
3	Second St	Stop	R1-1	9.00	1	15	15	
4	Jefferson St	Stop	R1-1	9.00	1	15	15	
5	Jefferson St	Stop	R1-1	9.00	1	15	15	
6	Second St	Stop	R1-1	9.00	1	15	15	
7	Second St	Stop	R1-1	9.00	1	15	15	
8	Madison St	Stop	R1-1	9.00	1	15	15	
9	Madison St	Stop	R1-1	9.00	1	15	15	
10	Second St	Stop	R1-1	9.00	1	15	15	
11	Second St	Dead End	W14-1	9.00	0	0	0	On stop sign post
12	Second St	Stop	R1-1	9.00	1	15	15	
13	Monroe St	Stop	R1-1	9.00	1	15	15	
14	Monroe St	Stop	R1-1	9.00	1	15	15	
15	Monroe St	Stop	R1-1	9.00	1	15	15	
16	Third St	Stop	R1-1	9.00	1	15	15	
17	Third St	Stop	R1-1	9.00	1	15	15	
18	Third St	Curve Left	W1-2L	9.00	1	15	15	
19	Third St	20 MPH	W13-1P-PC20	2.25	0	0	0	On post with curve left sign
20	Third St	Sharp Turn Right	W1-1R	9.00	1	15	15	
21	Third St	25 MPH	W13-1P-PC25	2.25	0	0	0	On post with sharp right sign
22	Third St	Weight Limit 8 Tons	R12-1-PC8	5.00	1	15	15	
23	Surface Road	Stop	R1-1	9.00	1	15	15	Oversized
24	Madison	Stop	R1-1	9.00	1	15	15	
25	Madison	Stop	R1-1	9.00	1	15	15	
26	Third St	Stop	R1-1	9.00	1	15	15	
27	Third St	Stop	R1-1	9.00	1	15	15	
28	Third St	Stop	R1-1	9.00	1	15	15	
29	Third St	Stop	R1-1	9.00	1	15	15	
30	Jefferson St	Stop	R1-1	9.00	1	15	15	
31	Jefferson St	Stop	R1-1	9.00	1	15	15	
32	Adams	Stop	R1-1	9.00	1	15	15	
33	Adams	Yield	R1-2	3.90	1	15	15	
34	Adams	Yield	R1-2	3.90	1	15	15	
35	Second St	Stop	R1-1	9.00	1	15	15	
36	Second St	Stop	R1-1	9.00	1	15	15	
37	Washington St	Stop	R1-1	9.00	1	15	15	
38	Washington St	3-Way	Remove Only	3.00	0	0	0	On post with stop sign
39	Second St	Park Parallel Only	R7-1PO	1.50	1	15	15	Install new post
40	Second St	Park Parallel Only	R7-1PO	1.50	1	15	15	Install new post
41	Pearl	Weight Limit 8 Tons	R12-1-PC8	5.00	1	15	15	
42	Pearl	Weight Limit 8 Tons	R12-1-PC8	5.00	1	15	15	Install new post
43	Franklin	Yield	R1-2	3.90	1	15	15	
44	Third St	Yield	R1-2	3.90	1	15	15	
45	Pearl	Stop	R1-1	9.00	1	15	15	
46	Scott St	Stop	R1-1	9.00	1	15	15	
47	Scott St	Stop	R1-1	9.00	1	15	15	
48	Washington St	Park Parallel Only	R7-1PO	1.50	1	15	15	
49	Washington St	Diagonal Parking Only	R7-1DO	1.50	1	15	15	Install new post
50	Washington St	Diagonal Parking Only	R7-1DO	1.50	1	15	15	Install new post

Village of Kingston Mines Quantities

ROUTE NO.	SECTION	COUNTY	TOTAL SHEETS	SHEET NO.
Various	12-00178-00-SP	Peoria	156	152
FED. ROAD DIST. NO. 7		ILLINOIS	PROJECT: HSIP-0143(059)	
CONTRACT NO. 89654				

ID	Location	Existing Message	Proposed Code	Square Feet	Number of Posts	Post Length	Total Post Length	Comments
51	Washington St	Park Parallel Only	R7-1PO	1.50	0	0	0	On Speed Limit post
52	Washington St	Speed Limit 25	R2-1-PC25	5.00	1	15	15	Install new post
53	Third St	Stop	R1-1	9.00	1	15	15	
54	Washington St	Stop	R1-1	9.00	1	15	15	
55	Washington St	Park Parallel Only	R7-1PO	1.50	1	15	15	Install new post
56	Washington St	No Parking Here to Corner	R7-1HTC	1.50	1	15	15	
Total				391.99	52		780	

Village of Mapleton Sign Locations



Legend

- County Boundary
- Township Boundaries
- City/Town Limits
- State Highways
- County Highways
- Township Roads
- City Roads
- Sign Locations

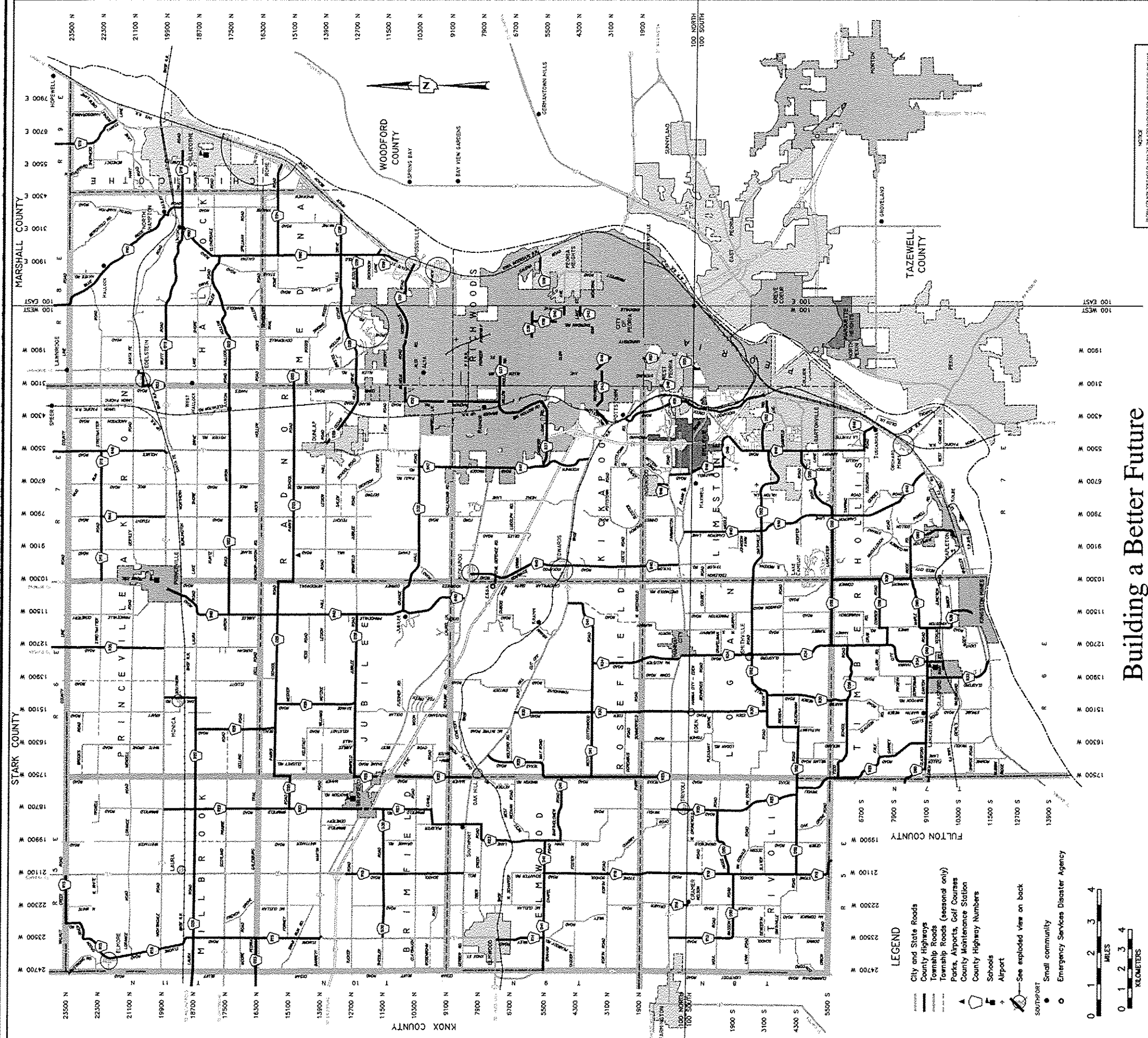
ROUTE NO.	SECTION	COUNTY	TOTAL SHEETS	SHEET NO.
Various	12-00178-00-SP	Peoria	156	153
FED. ROAD DIST. NO. 7		ILLINOIS	PROJECT: HSIP-0143(059)	
CONTRACT NO. 89654				

Village of Mapleton Quantities

ROUTE NO.	SECTION	COUNTY	TOTAL SHEETS	SHEET NO.
Various	12-00178-00-SP	Peoria	156	154
FED. ROAD DIST. NO. 7		ILLINOIS	PROJECT: HSIP-0143(059)	
CONTRACT NO. 89654				

ID	Location	Existing Message	Proposed Code	Square Feet	Number of Posts	Post Length	Total Post Length	Comments
0	First St & Mapleton Rd	Weight Limit 5 Tons	R12-1-PC5	5.00	0	0	0	On County stop post
1	15922 W Glasford Canton Rd	Speed Limit 35	R2-1-PC35	5.00	1	15	15	
2	First St & Hickory St	Speed Bump	W17-1	9.00	1	15	15	
3	8622 W First St	Speed Bump	W17-1	9.00	1	15	15	
4	First St & Spring St	Speed Bump	W17-1	9.00	1	15	15	
5	8707 W First St	Speed Bump	W17-1	9.00	1	15	15	
6	8722 W First St	Speed Bump	W17-1	9.00	1	15	15	
7	Walnut St	Speed Bump	W17-1	9.00	1	15	15	
8	Vine St & Main St	Speed Bump	W17-1	9.00	1	15	15	
9	Main St & Walnut St	Weight Limit 5 Tons	R12-1-PC5	5.00	1	15	15	
10	Main St & Walnut St	Speed Bump	W17-1	9.00	0	0	0	On Weight Limit post
11	Main St & Walnut St	Speed Bump	W17-1	9.00	1	15	15	
12	Main St & Spring St	Speed Bump	W17-1	9.00	1	15	15	
13	Monks Ln & Deer Trl	Stop	R1-1	9.00	1	15	15	
14	Monks Ln & Mapleton Rd	Dead End	W14-1	9.00	1	15	15	
15	Monks Ln & Mapleton Rd	Weight Limit 5 Tons	R12-1-PC5	5.00	0	0	0	On County stop post
16	8408 Vicki Lynn Dr	Weight Limit 5 Tons	R12-1-PC5	5.00	1	15	15	
17	8408 Vicki Lynn Dr	Speed Limit 15	R2-1-PC15	5.00	1	15	15	
18	Vicki Lynn Dr & JT Ct	Weight Limit 5 Tons	R12-1-PC5	5.00	1	15	15	
19	7705 W Astle Ln	Speed Limit 35	R2-1-PC35	5.00	1	15	15	
20	7705 W Astle Ln	Weight Limit 5 Tons	R12-1-PC5	5.00	0	0	0	On Speed Limit post
21	7410 W First St	Grade Crossing Advance Warning	W10-1	7.07	1	15	15	
Total				160.07	18		270	

ROUTE NO.	SECTION	COUNTY	TOTAL SHEETS	SHEET NO.
Various	12-00178-00-SP	Peoria	156	155
FED. ROAD DIST. NO. 7		ILLINOIS	PROJECT: HSP-0143(059)	
CONTRACT NO. 89654				



NOTE:
 PEORIA COUNTY DOES NOT CLAIM THE COUNTY ON BEHALF OF THE WAY.
 PEORIA COUNTY DOES NOT CLAIM THE COUNTY ON BEHALF OF THE WAY.
 PEORIA COUNTY DOES NOT CLAIM THE COUNTY ON BEHALF OF THE WAY.

Building a Better Future

PEORIA COUNTY HIGHWAY DEPARTMENT - 6915 WEST PLANK ROAD - PEORIA, ILLINOIS 61604 - 309-697-6400

- LEGEND**
- City and State Roads
 - County Highways
 - Township Roads
 - Parks, Airports, Golf Courses
 - County Maintenance Station
 - County Highway Numbers
 - Schools
 - Airport
 - Small community
 - Emergency Services Disaster Agency

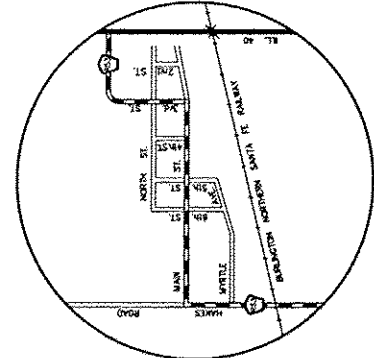
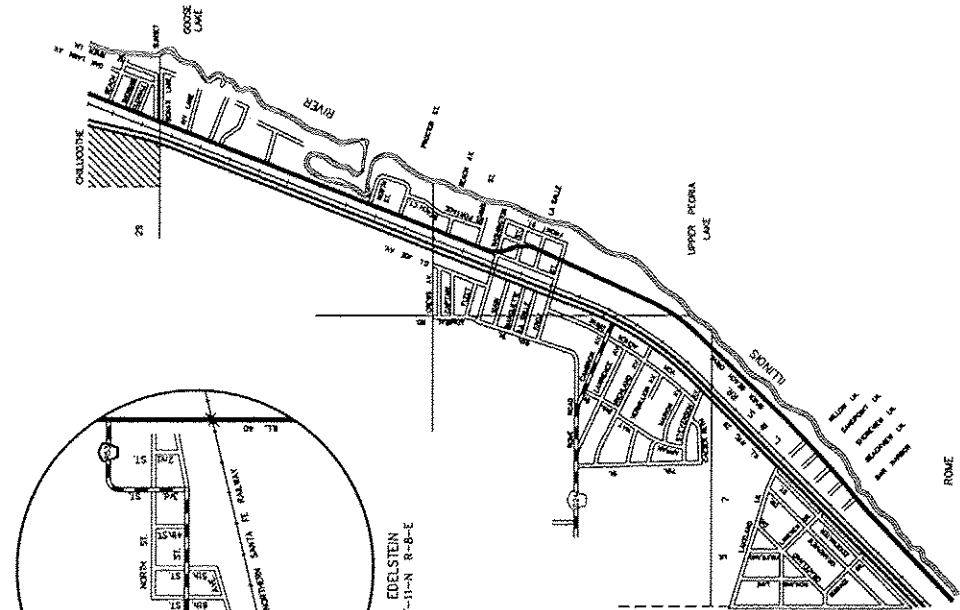


One mile = 1.61 kilometers
 One kilometer = 0.62 miles

See exploded view on back

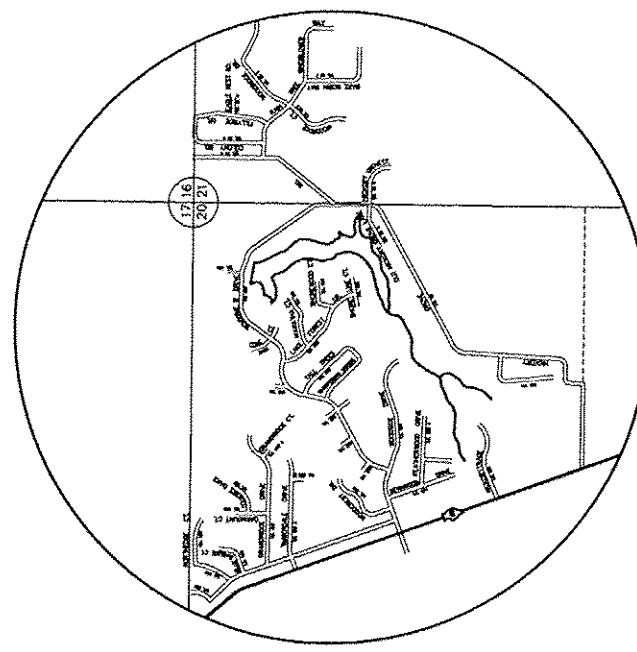
Source: Peoria County Highway Department

ROUTE NO.	SECTION	COUNTY	TOTAL SHEETS	SHEET NO.
Various	12-00178-00-SP	Peoria	156	156
FED. ROAD DIST. NO. 7		ILLINOIS	PROJECT: HSIP-0143(059)	
CONTRACT NO. 89654				

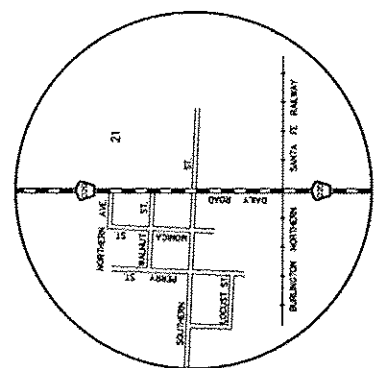


EDELSTEIN
T-11-N R-8-E

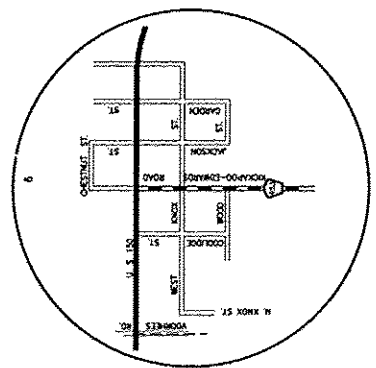
ROME
T-9 & 10-N R-9-E



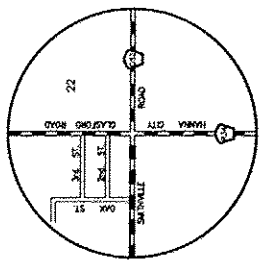
LAKE OF THE WOODS
T-10-N R-8-E



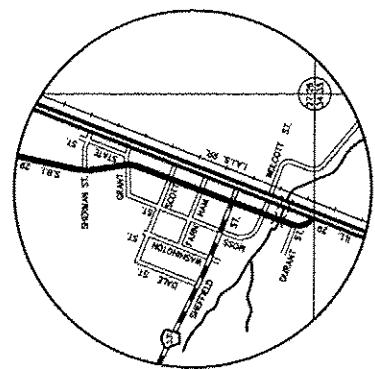
MONICA
T-11-N R-6-E



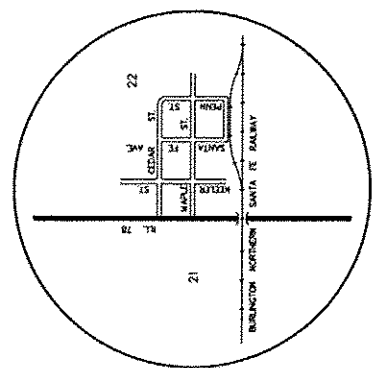
KICKAPOO
T-9-N R-7-E



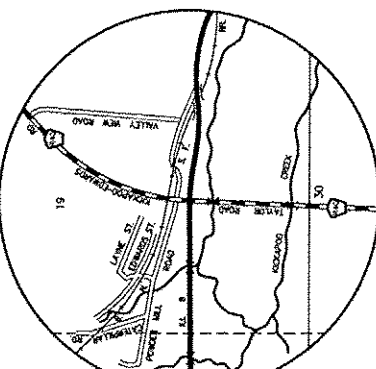
SMITHVILLE
T-8-N R-6-E



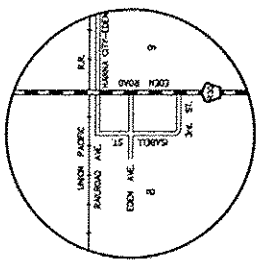
MOSSVILLE
T-10-N R-6-E



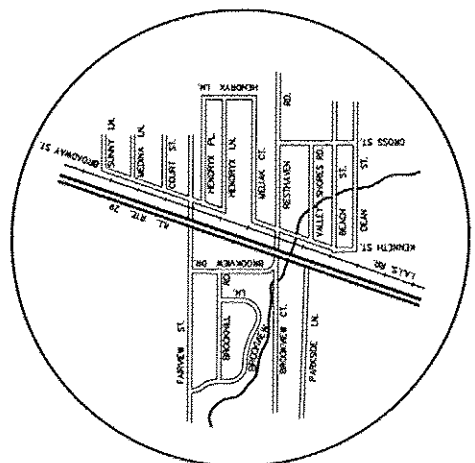
LAURA
T-11-N R-5-E



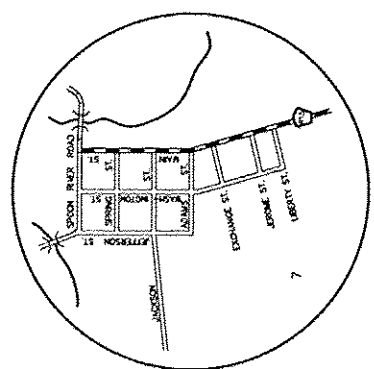
EDWARDS
T-9-N R-7-E



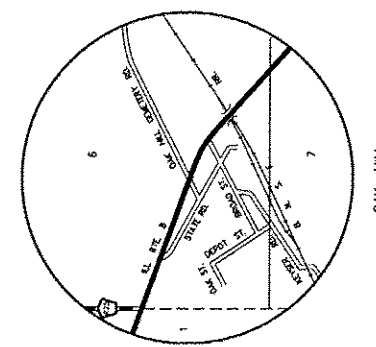
EDEN
T-8-N R-6-E



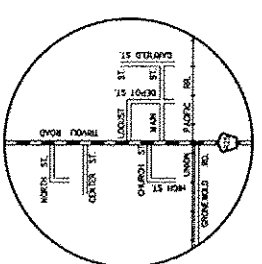
SOUTH MOSSVILLE
T-10-N R-6-E



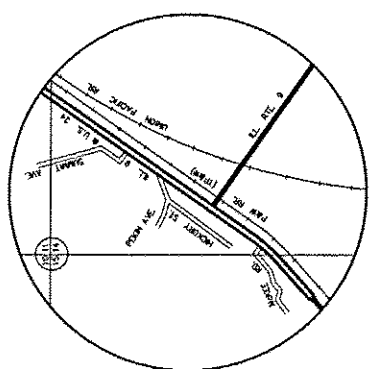
ELMORE
T-11-N R-5-E



OAK HILL
T-9-N R-6-E



TRIVOLI
T-8-N R-5-E



ORCHARD MINES
T-7-N R-7-E