

03-03-2017 LETTING ITEM 094

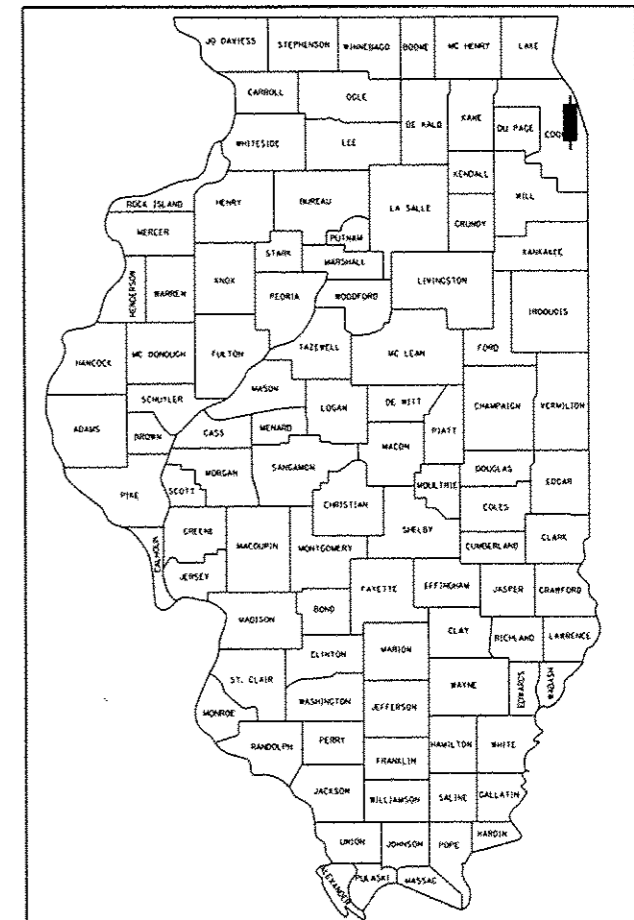
STATE OF ILLINOIS
DEPARTMENT OF TRANSPORTATION

F.A.I. RTE.	SECTION	COUNTY	TOTAL SHEETS	SHEET NO.
94	2016-0031	COOK	168	1
FED. ROAD DIST. NO.	ILLINOIS	CONTRACT NO.	62C10	

**PROPOSED
HIGHWAY PLANS**

**FAI ROUTE 94: (EDENS EXPRESSWAY) (I-94)
FOSTER AVENUE TO LAKE COOK ROAD
RESURFACING
SECTION: 2016-0031
PROJECT ACCM-0094(408)
COOK COUNTY
C-91-263-16**

D-91-263-16



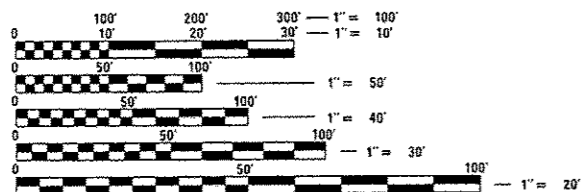
LOCATION OF SECTION INDICATED THIS: —

FOR INDEX OF SHEETS, SEE SHEET NO. 2

TRAFFIC DATA

**SPEED LIMIT: 55 M.P.H.
ADT: 127,000-162,000 (2014)**

THE PROJECT IS LOCATED WITHIN THE VILLAGES OF SKOKIE, MORTON GROVE, NILES, LINCOLNWOOD, NORTHBROOK, NORTHFIELD, GLENVIEW, WILMETTE, AND THE CITY OF CHICAGO



FULL SIZE PLANS HAVE BEEN PREPARED USING STANDARD ENGINEERING SCALES. REDUCED SIZED PLANS WILL NOT CONFORM TO STANDARD SCALES. IN MAKING MEASUREMENTS ON REDUCED PLANS, THE ABOVE SCALES MAY BE USED.

**DIGGER
CHICAGO UTILITY ALERT NETWORK
1-312-744-7000**

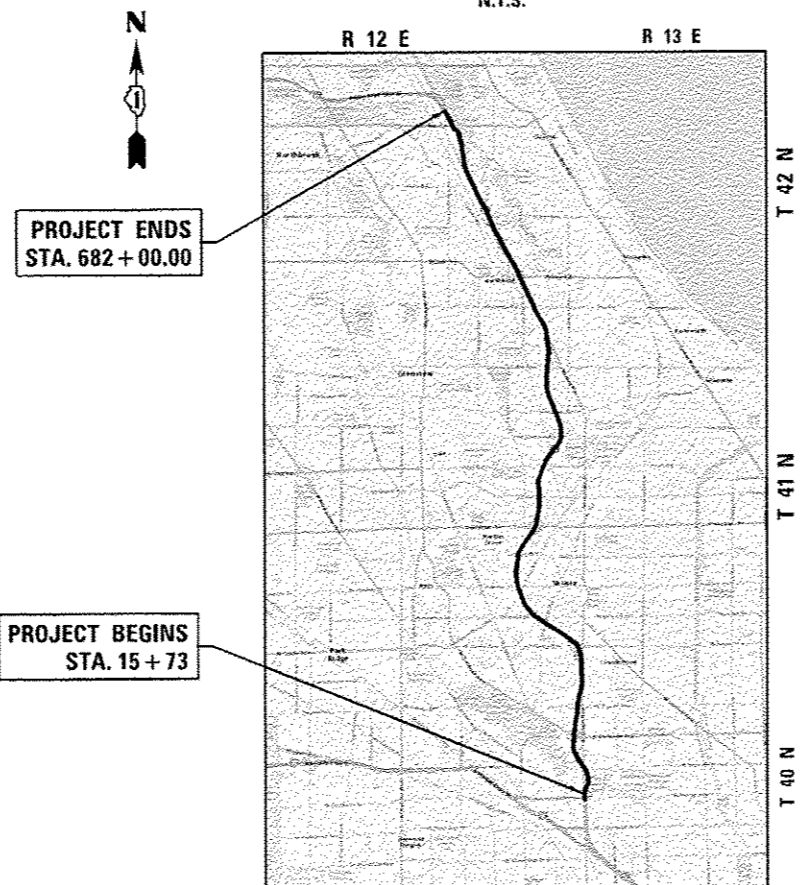
**J.U.L.I.E.
JOINT UTILITY LOCATION INFORMATION FOR EXCAVATION
1-800-892-0123
OR 811**

**PROJECT ENGINEER: BENJAMIN HARTMAN (815) 385-1778
PROJECT MANAGER: KARI SMITH (847) 705-4437**

CONTRACT NO. 62C10

LOCATION MAP

N.T.S.



GROSS LENGTH OF PROJECT = 66,627 FT = 12.619 MI
NET LENGTH OF PROJECT = 66,627 FT = 12.619 MI

PROFESSIONAL ENGINEER'S SIGN & SEAL
Benjamin D. Hartman
BENJAMIN D. HARTMAN, P.E.
EXPIRES: 11-30-2017
SHEETS: 1-92, 135-168

PROFESSIONAL ENGINEER'S SIGN & SEAL
Brenda D. Lowery
BRENDA D. LOWERY, P.E.
EXPIRES: 11-30-2017
SHEETS: 93-124

STRUCTURAL ENGINEER'S SIGN & SEAL
Gerald E. Koylass
GERALD E. KOYLASS, S.E.
EXPIRES: 11-30-2016
SHEETS: 125-134

STATE OF ILLINOIS
DEPARTMENT OF TRANSPORTATION
SUBMITTED *November 3, 2016*
John Fortmann
REGIONAL ENGINEER
December 9, 2016
Maureen M. Addis
ENGINEER OF DESIGN AND ENVIRONMENT
Debra Kell
DIRECTOR OF PROGRAM DEVELOPMENT

**PRINTED BY THE AUTHORITY
OF THE STATE OF ILLINOIS**

DATE	
BY	
PLAN	
DATE	
BY	
PROFILE	
DATE	
BY	

DATE	
BY	
PROFILE	
DATE	
BY	

HRG PROJECT NO. 8650046.09
 HRG PROJ. CONTACT: 8650046-09-617-sum-09
 FILE NAME: 2-pdr-04617p
 PLOT DRIVER: 2-pdr-04617p
 PEN TABLE: 2-pdr-04617p

URBAN

PAYCODE	ITEM DESCRIPTION	UNIT	TOTAL	80% FEDERAL	20% STATE
				0005	COOK
20100110	TREE REMOVAL (6 TO 15 UNITS DIAMETER)	UNIT	761	761	
20100210	TREE REMOVAL (OVER 15 UNITS DIAMETER)	UNIT	125	125	
20201200	REMOVAL AND DISPOSAL OF UNSUITABLE MATERIAL	CU YD	30	30	
21101615	TOPSOIL FURNISH AND PLACE, 4"	SQ YD	534	534	
25000210	SEEDING, CLASS 2A	ACRE	0.25	0.25	
25000400	NITROGEN FERTILIZER NUTRIENT	POUND	23	23	
25000600	POTASSIUM FERTILIZER NUTRIENT	POUND	23	23	
25100630	EROSION CONTROL BLANKET	SQ YD	534	534	
28000400	PERIMETER EROSION BARRIER	FOOT	300	300	
40600290	BITUMINOUS MATERIALS (TACK COAT)	POUND	126,117	126,117	
40600400	MIXTURE FOR CRACKS, JOINTS, AND FLANGEWAYS	TON	201	201	
40600982	HOT-MIX ASPHALT SURFACE REMOVAL - BUTT JOINT	SQ YD	791	791	
40603085	HOT-MIX ASPHALT BINDER COURSE, IL-19.0, N70	TON	3,947	3,947	
40603340	HOT-MIX ASPHALT SURFACE COURSE, MIX "D", N70	TON	12,447	12,447	
44000157	HOT-MIX ASPHALT SURFACE REMOVAL, 2"	SQ YD	79,812	79,812	
44000166	HOT-MIX ASPHALT SURFACE REMOVAL, 4 1/4"	SQ YD	133,633	133,633	
44201765	CLASS D PATCHES, TYPE II, 10 INCH	SQ YD	521	521	
44201769	CLASS D PATCHES, TYPE III, 10 INCH	SQ YD	1,215	1,215	
44201771	CLASS D PATCHES, TYPE IV, 10 INCH	SQ YD	1,736	1,736	
44300200	STRIP REFLECTIVE CRACK CONTROL TREATMENT	FOOT	82,489	82,489	

* SPECIALTY ITEMS

URBAN

PAYCODE	ITEM DESCRIPTION	UNIT	TOTAL	80% FEDERAL	20% STATE
				0005	COOK
48101200	AGGREGATE SHOULDERS, TYPE B	TON	478	478	
60300105	FRAMES AND GRATES TO BE ADJUSTED	EACH	16	16	
60300305	FRAMES AND LIDS TO BE ADJUSTED	EACH	10	10	
60404950	FRAMES AND GRATES, TYPE 24	EACH	2	2	
60406000	FRAMES AND LIDS, TYPE 1, OPEN LID	EACH	2	2	
* 63000001	STEEL PLATE BEAM GUARDRAIL, TYPE A, 6 FOOT POSTS	FOOT	1,237.5	1,237.5	
* 63100045	TRAFFIC BARRIER TERMINAL, TYPE 2	EACH	11	11	
* 63100167	TRAFFIC BARRIER TERMINAL, TYPE 1 (SPECIAL) TANGENT	EACH	11	11	
* 63100169	TRAFFIC BARRIER TERMINAL, TYPE 1 (SPECIAL) FLARED	EACH	2	2	
63200310	GUARDRAIL REMOVAL	FOOT	100	100	
64200108	SHOULDER RUMBLE STRIPS, 8 INCH	FOOT	20,274	20,274	
67000400	ENGINEER'S FIELD OFFICE, TYPE A	CAL MO	8	8	
67100100	MOBILIZATION	LSUM	1	1	
* 66900200	NON-SPECIAL WASTE DISPOSAL	CU YD	48	48	
* 66900450	SPECIAL WASTE PLANS AND REPORTS	LSUM	1	1	
* 66900530	SOIL DISPOSAL ANALYSIS	EACH	3	3	
70106800	CHANGEABLE MESSAGE SIGN	CAL MO	24	24	
70300220	TEMPORARY PAVEMENT MARKING - LINE 4"	FOOT	100,914	100,914	
70300230	TEMPORARY PAVEMENT MARKING - LINE 5"	FOOT	10,629	10,629	
* 72000200	SIGN PANEL - TYPE 2	SQ FT	1,492	1,492	

* SPECIALTY ITEMS

	HRGreen.com <small>Illinois Professional Design Firm # 164-001322</small>	USER NAME: bhartm DESIGNED: BH DRAWN: DS CHECKED: TH DATE: 10/24/16	REVISED: - REVISED: - REVISED: - REVISED: -	STATE OF ILLINOIS DEPARTMENT OF TRANSPORTATION	SUMMARY OF QUANTITIES		F.A.U. RTE. 94 SECTION NO. 2016-0031 COUNTY COOK TOTAL SHEETS 168 SHEET NO. 3	CONTRACT NO. 62C10
	PLOT SCALE: N.T.S. PLOT DATE: 10/28/2016	SCALE: N.T.S. SHEET NO. 1 OF 2 SHEETS STA. TO STA.	FED. ROAD DIST. NO. ILLINOIS FED. AID PROJECT					

DATE	
BY	
REVIEWED	
CHECKED	
APPROVED	
FILE NAME	
FILE NO.	
PLAN	
NOTE BOOK	
NO.	

DATE	
BY	
REVIEWED	
CHECKED	
APPROVED	
FILE NAME	
FILE NO.	
PROFILE	
NOTE BOOK	
NO.	

HRG PROJECT NO: 8650046.09
 HRG PROJ CONTACT: 8650046-09-shr-sum.dgn
 FILE NAME: &.pdf-brcalc.rtg
 PLOT DRIVER: pct000001.tbl
 PLOT DATE: 10/24/16

URBAN

PAYCODE	ITEM DESCRIPTION	UNIT	TOTAL	80% FEDERAL 20% STATE	
				0005	COOK
* 72000300	SIGN PANEL - TYPE 3	SO FT	417	417	
* 72501000	TERMINAL MARKER - DIRECT APPLIED	EACH	13	13	
* 72800100	TELESCOPING STEEL SIGN SUPPORT	FOOT	1,578	1,578	
* 73302110	OVERHEAD SIGN STRUCTURE - CANTILEVER, TYPE I-C-A (24" X 4'-6")	FOOT	106	106	
* 73400200	DRILLED SHAFT CONCRETE FOUNDATIONS	CU YD	29.1	29.1	
* 78000200	THERMOPLASTIC PAVEMENT MARKING - LINE 4"	FOOT	100,914	100,914	
* 78000500	THERMOPLASTIC PAVEMENT MARKING - LINE 8"	FOOT	2,995	2,995	
* 78000600	THERMOPLASTIC PAVEMENT MARKING - LINE 12"	FOOT	5,694	5,694	
* 78004220	PREFORMED PLASTIC PAVEMENT MARKING, TYPE B - INLAID - LINE 5"	FOOT	10,629	10,629	
* 78009004	MODIFIED URETHANE PAVEMENT MARKING - LINE 4"	FOOT	1,120	1,120	
* 78009005	MODIFIED URETHANE PAVEMENT MARKING - LINE 5"	FOOT	280	280	
* 78100100	RAISED REFLECTIVE PAVEMENT MARKER	EACH	1,084	1,084	
* 78100105	RAISED REFLECTIVE PAVEMENT MARKER (BRIDGE)	EACH	30	30	
* 78200005	GUARDRAIL REFLECTORS, TYPE A	EACH	29	29	
	78300200	RAISED REFLECTIVE PAVEMENT MARKER REMOVAL	EACH	1,084	1,084
	X0322247	MAINTENANCE OF EXISTING TRAFFIC SURVEILLANCE	LSUM	1	1
	X0327979	PAVEMENT MARKING REMOVAL - GRINDING	SO FT	75,523	75,523

17

* SPECIALTY ITEMS
 △ NON-PARTICIPATING

USER NAME = bhartea	DESIGNED - BH	REVISED -
PLOT SCALE = N.T.S.	DRAWN - DS	REVISED -
PLOT DATE = 10/28/2016	CHECKED - TH	REVISED -
	DATE - 10/24/16	REVISED -

STATE OF ILLINOIS
DEPARTMENT OF TRANSPORTATION

SUMMARY OF QUANTITIES

SCALE: N.T.S.	SHEET NO. 2 OF 2 SHEETS	STA.	TO STA.
---------------	-------------------------	------	---------

F.A.U. RTE.	SECTION NO.	COUNTY	TOTAL SHEETS	SHEET NO.
94	2016-003I	COOK	168	4
FED. ROAD DIST. NO.			ILLINOIS FED. AID PROJECT	

CONTRACT NO. 62C10

URBAN

PAYCODE	ITEM DESCRIPTION	UNIT	TOTAL	80% FEDERAL 20% STATE	
				0005	COOK
X0327980	PAVEMENT MARKING REMOVAL - WATER BLASTING	SO FT	980	980	
X2020110	GRADING AND SHAPING SHOULDERS	UNIT	38	38	
X3200002	SHOULDER RUMBLE STRIPS, 12 INCH	FOOT	59,375	59,375	
X4060002	POLYMERIZED HOT-MIX ASPHALT BINDER COURSE, STONE MATRIX ASPHALT, 12.5, N80	TON	12,892	12,892	
X4060006	POLYMERIZED HOT-MIX ASPHALT SURFACE COURSE, STONE MATRIX ASPHALT, 12.5, N80	TON	11,459	11,459	
X6030205	FRAMES AND GRATES TO BE ADJUSTED (SPECIAL)	EACH	4	4	
X7011015	TRAFFIC CONTROL AND PROTECTION (EXPRESSWAYS)	LSUM	1	1	
X7030030	WET REFLECTIVE TEMPORARY TAPE TYPE III, 4 INCH	FOOT	201,828	201,828	
X7030035	WET REFLECTIVE TEMPORARY TAPE TYPE III, 5 INCH	FOOT	21,266	21,266	
* X7830070	GROOVING FOR RECESSED PAVEMENT MARKING 5"	FOOT	10,629	10,629	
* X8730312	ELECTRIC CABLE IN CONDUIT, LEAD-IN, NO. 18 4/C, TWISTED, SHIELDED	FOOT	5,000	5,000	
* X8850102	INDUCTION LOOP	FOOT	4,000	4,000	
Z0004562	COMBINATION CONCRETE CURB AND GUTTER REMOVAL AND REPLACEMENT	FOOT	667	667	
Z0013798	CONSTRUCTION LAYOUT	LSUM	1	1	
△ Z0018500	DRAINAGE STRUCTURES TO BE CLEANED	EACH	200	200	
Z0034105	MATERIAL TRANSFER DEVICE	TON	24,351	24,351	
∅ Z0070600	TRAINEES	Hour	500	500	
∅ Z0070604	TRAINEES TRAINING PROGRAM GRADUATE	Hour	500	500	

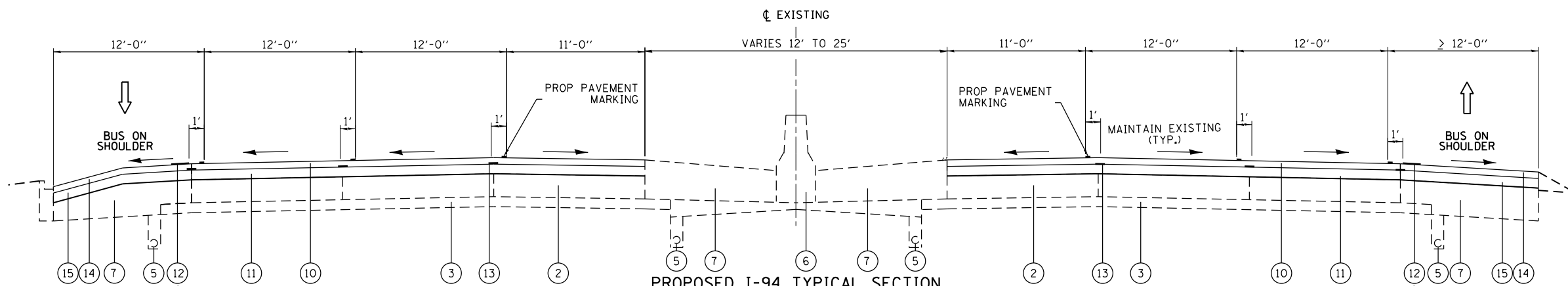
16

* SPECIALTY ITEMS
 △ NON-PARTICIPATING

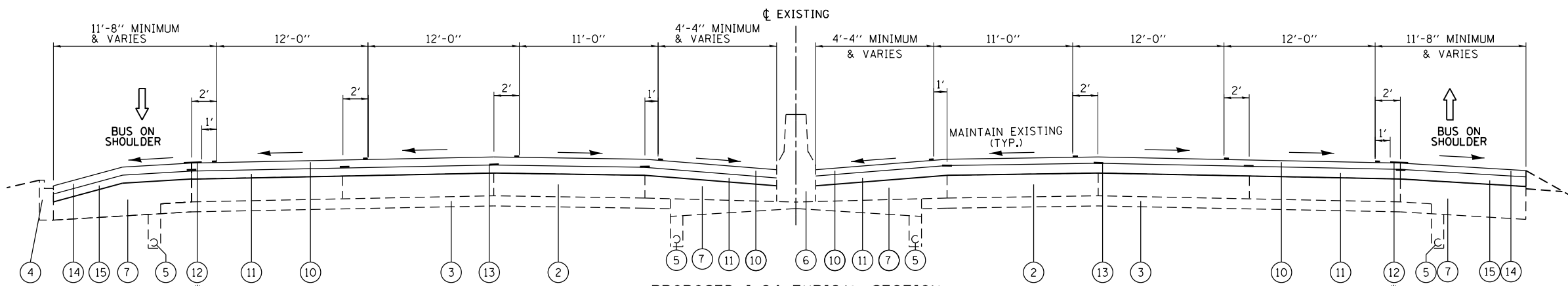
DATE	
BY	
SURVEYED	
PLOTTED	
ALIGNED	
CHECKED	
FILE NAME	
NO.	
PLAN	
NOTE BOOK	
NO.	

DATE	
BY	
SURVEYED	
PLOTTED	
ALIGNED	
CHECKED	
FILE NAME	
NO.	
PROFILE	
NOTE BOOK	
NO.	

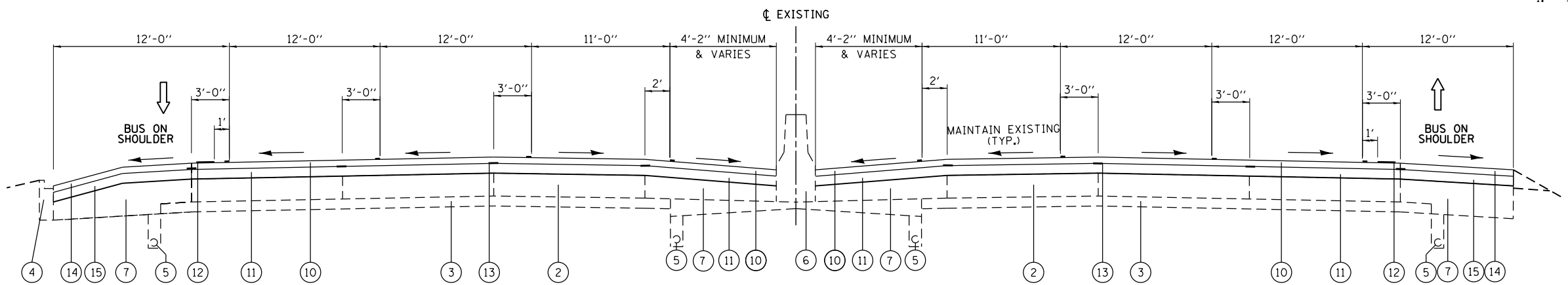
HRG PROJECT NO.: 8650046.09
 HRG PROJ. CONTACT: 8650046-09-shr-tp-02.dgn
 FILE NAME: 8650046-09-shr-tp-02.dgn
 PEN TABLE: penfchbnt.tbl



PROPOSED I-94 TYPICAL SECTION
1'-0" LANE OFFSET LOCATIONS *SEE NOTE 1
 WB STA 29+27.03 TO STA 34+22.00
 WB STA 37+18.73 TO STA 38+91.39
 WB STA 41+54.25 TO STA 44+52.23
 EB STA 210+25.71 TO STA 225+35.73



PROPOSED I-94 TYPICAL SECTION
2'-0" LANE OFFSET LOCATIONS *SEE NOTE 1
 EB 86+07.74 TO STA 99+99.50 WB STA 298+59.75 TO STA 307+26.52
 WB STA 85+01.10 TO STA 97+04.55 EB STA 300+61.32 TO STA 309+44.16
 EB STA 115+20.89 TO STA 124+43.44 EB STA 381+45.05 TO STA 390+43.51
 WB STA 175+03.05 TO STA 183+76.32 EB STA 440+03.79 TO STA 452+56.51
 EB STA 176+72.24 TO STA 185+40.69 EB STA 477+56.76 TO STA 486+95.61
 WB STA 242+12.03 TO STA 255+08.00 WB STA 506+04.46 TO STA 513+79.35
 EB STA 244+99.35 TO STA 257+14.95 EB STA 567+21.08 TO STA 575+60.62



PROPOSED I-94 TYPICAL SECTION
3'-0" LANE OFFSET LOCATIONS *SEE NOTE 1
 WB STA 111+78.91 TO 122+97.74
 WB STA 205+46.33 TO STA 228+02.33
 WB STA 473+25.86 TO STA 484+89.03

LEGEND

- ① EXISTING HMA OVERLAY, VARIES 4-1/4"
- ② EXISTING P.C.C. PAVEMENT, 10"
- ③ EXISTING GRANULAR SUB-BASE
- ④ EXISTING CURB & GUTTER, TYPE VARIES
- ⑤ EXISTING 6" PIPE UNDERDRAIN
- ⑥ EXISTING CONCRETE BARRIER
- ⑦ EXISTING HMA SHOULDER, VARIES 10"-15"
- ⑧ HOT-MIX ASPHALT SURFACE REMOVAL, 2"
- ⑨ HOT-MIX ASPHALT SURFACE REMOVAL, 4-1/4"
- ⑩ POLYMERIZED HOT-MIX ASPHALT SURFACE COURSE, STONE MATRIX ASPHALT, 12.5, N80; 2"
- ⑪ POLYMERIZED HOT-MIX ASPHALT BINDER COURSE, STONE MATRIX ASPHALT, 12.5, N80; 2-1/4"
- ⑫ PROPOSED SHOULDER RUMBLE STRIP
- ⑬ STRIP REFLECTIVE CRACK CONTROL TREATMENT (TYP)
- ⑭ HOT-MIX ASPHALT SURFACE COURSE, MIX "D", N70; 2"
- ⑮ HOT-MIX ASPHALT BINDER COURSE, IL-19.0, N70; 2 1/4"

- SHOULDER RUMBLE STRIP, 8" FOR BRIDGE UNDERPASS LOCATIONS.
- SHOULDER RUMBLE STRIP, 12" FOR ALL LOCATIONS OUTSIDE BRIDGE LOCATIONS.

NOTES:

- 1. SEE RESURFACING PLANS FOR LIMITS OF HMA RESURFACING.



USER NAME = bhartha	DESIGNED - BH	REVISED -
	DRAWN - DS	REVISED -
PLOT SCALE = N.T.S.	CHECKED - TH	REVISED -
PLOT DATE = 10/28/2016	DATE - 10/24/16	REVISED -

DESIGNED - BH	REVISED -
DRAWN - DS	REVISED -
CHECKED - TH	REVISED -
DATE - 10/24/16	REVISED -

STATE OF ILLINOIS
DEPARTMENT OF TRANSPORTATION

EXISTING & PROPOSED TYPICAL SECTIONS
EDENS EXPRESSWAY (I-94)

SCALE: N.T.S. SHEET NO. 2 OF 2 SHEETS STA. TO STA.

F.A.U. RTE.	SECTION NO.	COUNTY	TOTAL SHEETS	SHEET NO.
94	2016-003I	COOK	168	6
FED. ROAD DIST. NO.			ILLINOIS FED. AID PROJECT	
			CONTRACT NO. 62C10	



PLAN	SURVEYED	BY	DATE
	PLOTTED		
	GRADES CHECKED		
	STRUCTURE NOTATIONS CHECKED		
	NOTE BOOK NO.		
	CADD FILE NAME		

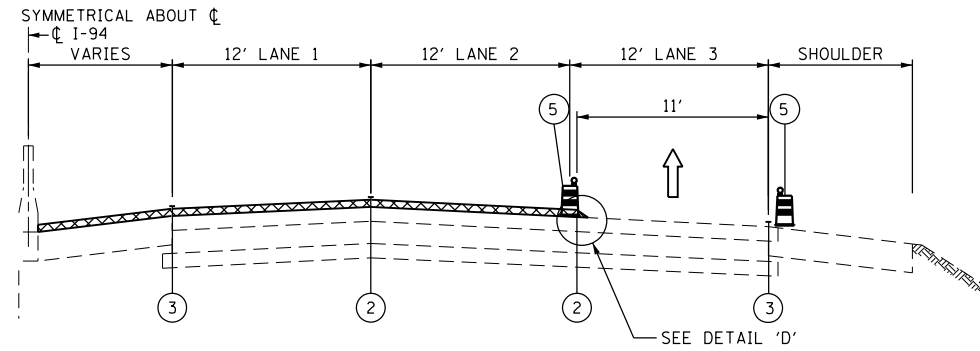
PROFILE	SURVEYED	BY	DATE
	PLOTTED		
	GRADES CHECKED		
	STRUCTURE NOTATIONS CHECKED		
	NOTE BOOK NO.		
	CADD FILE NAME		

HRG PROJECT NO.: 8660046.09
 HRG PROJ. CONTACT: 8660046-09-shr-mot-02.dgn
 FILE NUMBER: 8660046.ctb
 PEN TABLE: pcc1tbl.tbl

LEGEND

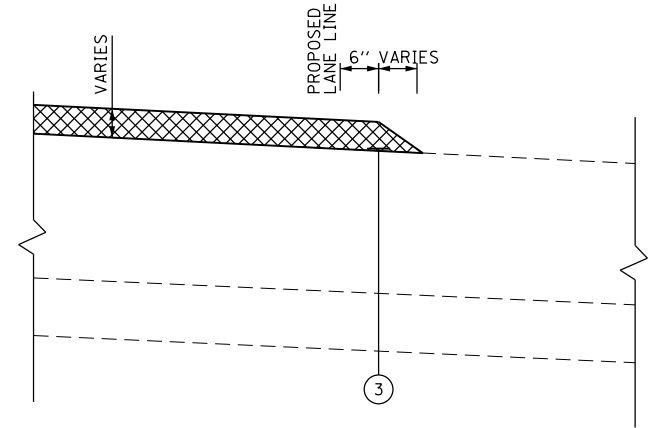
- ① EXISTING PAVEMENT MARKING
- ② TEMPORARY PAVEMENT MARKING, LINE 5" (10' DASH - 30' SKIP)
- ③ TEMPORARY PAVEMENT MARKING, LINE 4" (YELLOW LEFT & WHITE RIGHT) INSTALLED WITHIN 24 HOURS OF MILLING OR BINDER PLACEMENT.
- ④ PROPOSED PAVEMENT MARKING. SEE PAVEMENT MARKING PLANS.
- ⑤ VERTICAL BARRICADES WITH STEADY BURNING MONO DIRECTIONAL LIGHT AT 100' C-C SPACING. VERTICAL BARRICADES ALONG SHOULDERS WILL REMAIN IN PLACE BETWEEN OPERATIONS TO PREVENT SHOULDER RIDING. DURING EACH OPERATION VERTICAL BARRICADES WILL THEN BE USED TO SEPARATE THE WORK ZONE AND OPERATING LANES.

-  HMA SURFACE REMOVAL
-  HMA BINDER/SURFACE COURSE

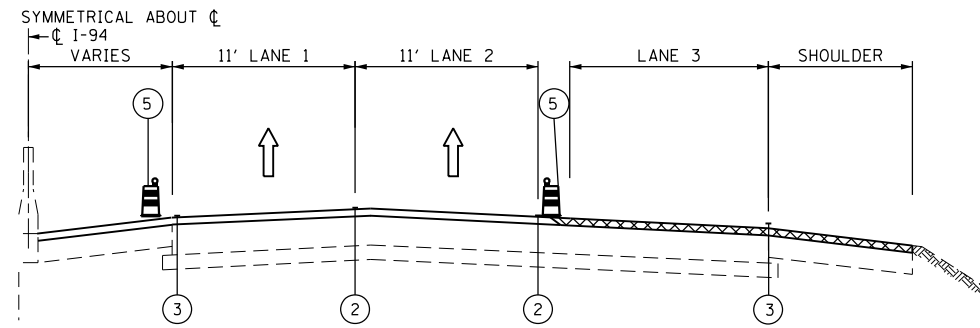


OPERATION THREE

PLACE HMA BINDER - LANES 1 & 2 & INSIDE SHOULDER

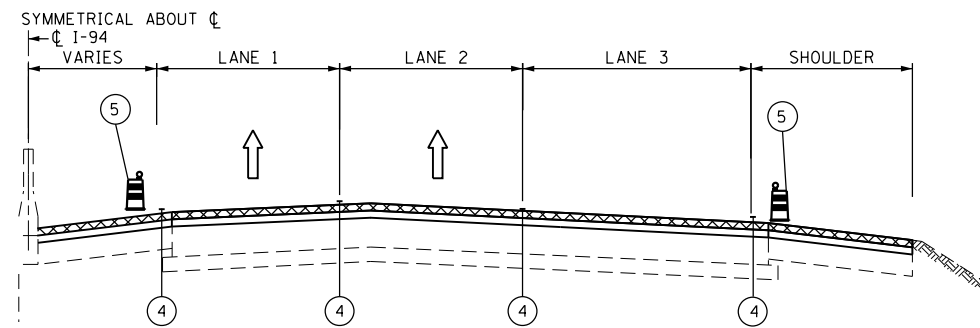


DETAIL 'D'



OPERATION FOUR

PLACE HMA BINDER - LANE 3 & OUTSIDE SHOULDER



OPERATION FIVE

PLACE HMA SURFACE - ALL LANES & SHOULDERS
 PLACE PERMANENT PAVEMENT MARKINGS



USER NAME = bhartma	DESIGNED - BH	REVISED -
	DRAWN - DS	REVISED -
PLOT SCALE = N.T.S.	CHECKED - TH	REVISED -
PLOT DATE = 10/28/2016	DATE - 10/24/16	REVISED -

STATE OF ILLINOIS
 DEPARTMENT OF TRANSPORTATION

SUGGESTED MAINTENANCE OF TRAFFIC
 EDENS EXPRESSWAY (I-94)

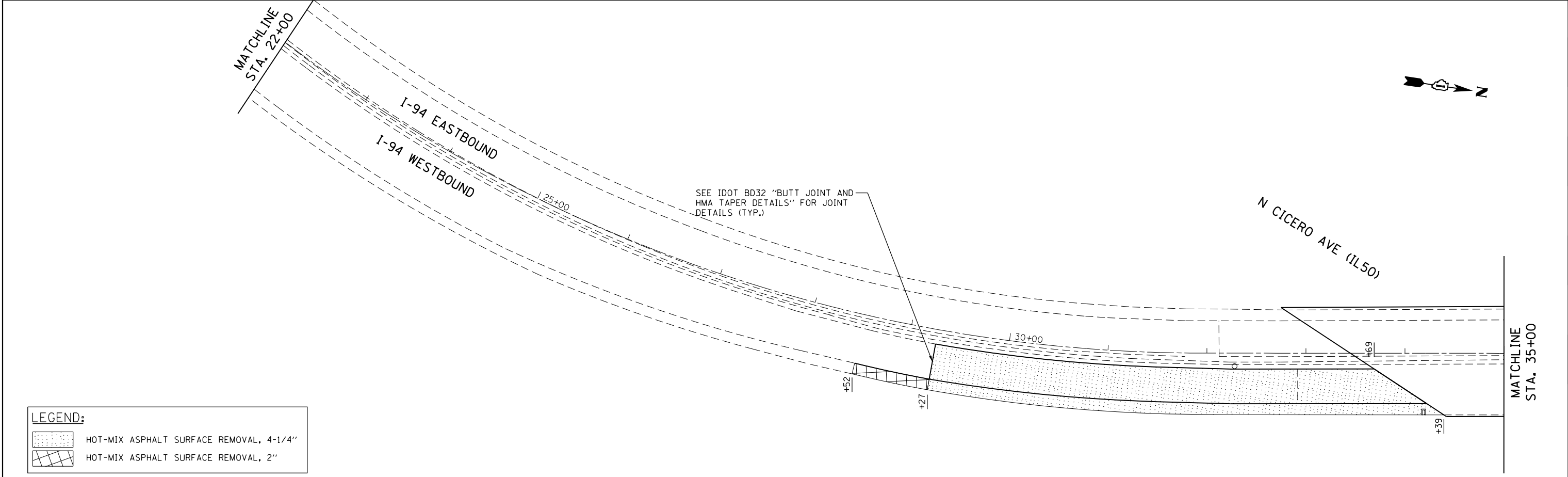
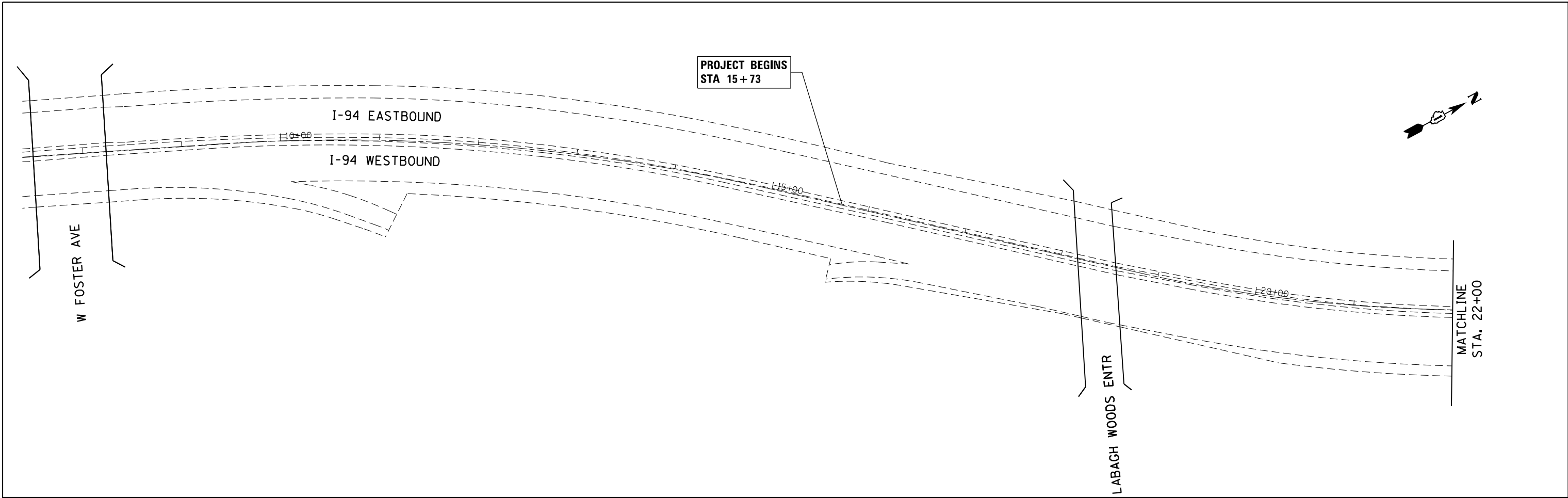
SCALE: N.T.S. SHEET NO. 2 OF 2 SHEETS STA. TO STA.

F.A.U. RTE.	SECTION NO.	COUNTY	TOTAL SHEETS	SHEET NO.
94	2016-003I	COOK	168	8
CONTRACT NO. 62C10				
FED. ROAD DIST. NO. ILLINOIS FED. AID PROJECT				

PLAN	SURVEYED	DATE
NOTE BOOK NO.	PLOTTED	BY
	ALIGNMENT CHECKED	
	ASPHALT PAVED	
	PAVED FILE NAME	

PROFILE	SURVEYED	DATE
NOTE BOOK NO.	GRADES CHECKED	BY
	STRUCTURE NOT AT THIS CHKD	

HRG PROJECT NO.: 8650046.09
 HRG PROJ CONTACT: 8650046-09-sht-rem-01.dgn
 FILE NUMBER: 8650046.dgn
 PEN TABLE: p01tbl.tbl



LEGEND:

	HOT-MIX ASPHALT SURFACE REMOVAL, 4-1/4"
	HOT-MIX ASPHALT SURFACE REMOVAL, 2"



USER NAME = bhartma	DESIGNED - BH	REVISED -
	DRAWN - DS	REVISED -
PLOT SCALE = 1"=50'	CHECKED - TH	REVISED -
PLOT DATE = 10/28/2016	DATE - 10/24/16	REVISED -

**STATE OF ILLINOIS
DEPARTMENT OF TRANSPORTATION**

**REMOVAL PLAN
EDENS EXPRESSWAY (I-94)**

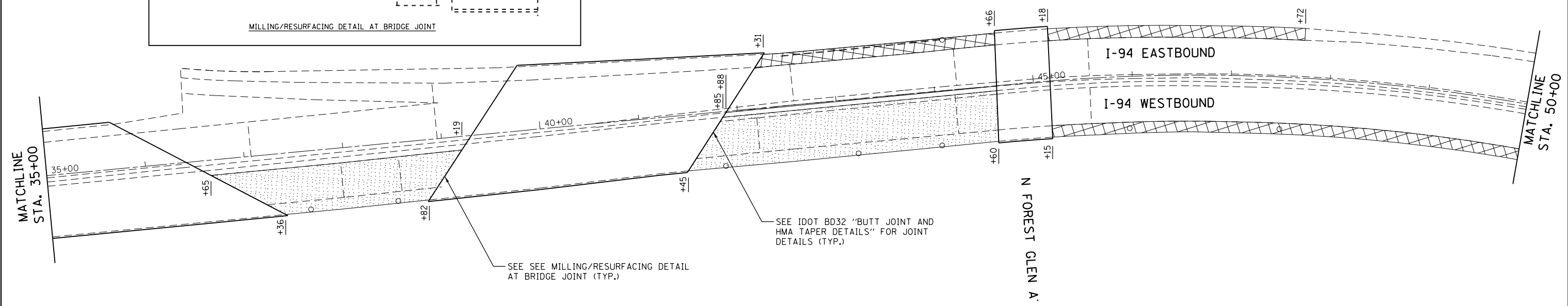
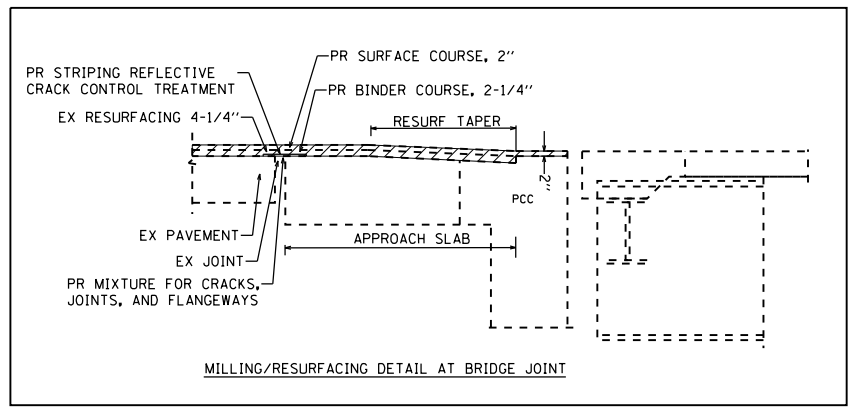
SCALE: 1"=50' SHEET NO. 1 OF 28 SHEETS STA. BEGINNING TO STA. 35+00

F.A.U. RTE.	SECTION NO.	COUNTY	TOTAL SHEETS	SHEET NO.
94	2016-0031	COOK	168	9
CONTRACT NO. 62C10				
FED. ROAD DIST. NO. ILLINOIS FED. AID PROJECT				

PLAN	SURVEYED	DATE
	PLOTTED	BY
	GRADES CHECKED	
	STRUCTURE NOTATIONS CHECKED	
	NOTE BOOK NO.	
	FILE NAME	
	PROJECT NO.	


PROFILE	SURVEYED	DATE
	PLOTTED	BY
	GRADES CHECKED	
	STRUCTURE NOTATIONS CHECKED	
	NOTE BOOK NO.	
	FILE NAME	
	PROJECT NO.	

HRG PROJECT NO.: 8660046.09
 HRG PROJ. CONTACT: 8660046-09-shr-rem-02.dgn
 FILE NAME: 8660046-09-shr-rem-02.dgn
 PEN TABLE: p01tbl.tbl



LEGEND:

	HOT-MIX ASPHALT SURFACE REMOVAL, 4-1/4"
	HOT-MIX ASPHALT SURFACE REMOVAL, 2"




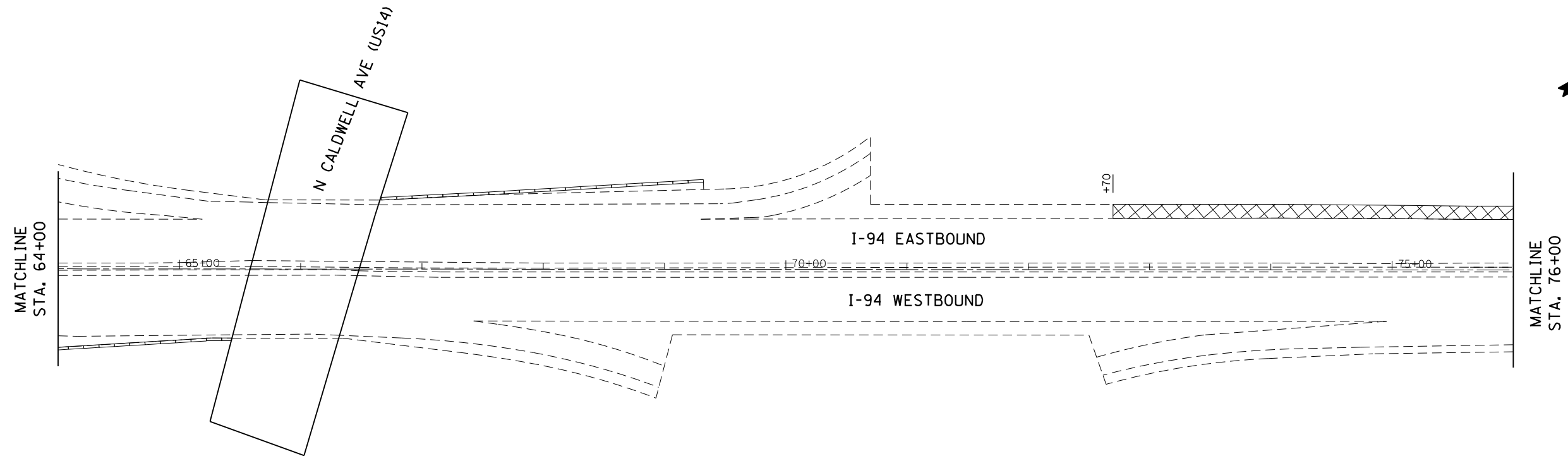
USER NAME = bhartha	DESIGNED - BH	REVISED -
	DRAWN - DS	REVISED -
PLOT SCALE = 1"=50'	CHECKED - TH	REVISED -
PLOT DATE = 10/28/2016	DATE - 10/24/16	REVISED -

**STATE OF ILLINOIS
DEPARTMENT OF TRANSPORTATION**


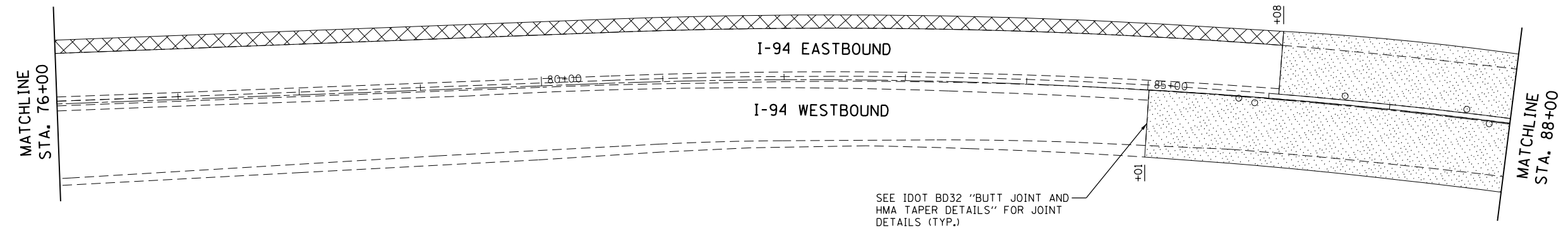
REMOVAL PLAN			
EDENS EXPRESSWAY (I-94)			
SCALE: 1"=50'	SHEET NO. 2 OF 28 SHEETS	STA. 35+00	TO STA. 64+00

F.A.U. RTE.	SECTION NO.	COUNTY	TOTAL SHEETS	SHEET NO.
94	2016-0031	COOK	168	10
CONTRACT NO. 62C10				
FED. ROAD DIST. NO. ILLINOIS FED. AID PROJECT				

PLAN	SURVEYED	BY	DATE
	PLOTTED		
	GRADES CHECKED		
	ALIGNMENT CHECKED		
	STRUCTURE NOTATIONS CHECKED		
	NOTE BOOK NO.		
	CADD FILE NAME		



PROFILE	SURVEYED	BY	DATE
	PLOTTED		
	GRADES CHECKED		
	ALIGNMENT CHECKED		
	STRUCTURE NOTATIONS CHECKED		
	NOTE BOOK NO.		
	CADD FILE NAME		



LEGEND:

	HOT-MIX ASPHALT SURFACE REMOVAL, 4-1/4"
	HOT-MIX ASPHALT SURFACE REMOVAL, 2"

HRG PROJECT NO.: 8650046.09
 HRG PROJ. CONTACT: 8650046-09-sht+rem-03.dgn
 FILE NAME: 8650046.dwg
 PEN TABLE: p01tbl.tbl



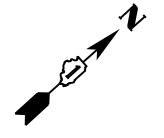
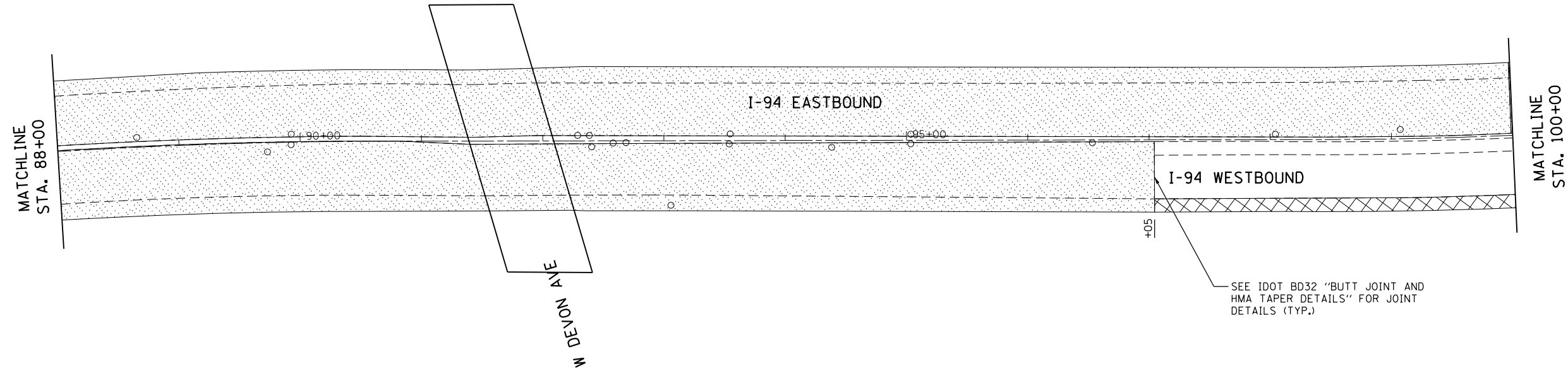
USER NAME = bhartma	DESIGNED - BH	REVISED -
	DRAWN - DS	REVISED -
PLOT SCALE = 1"=50'	CHECKED - TH	REVISED -
PLOT DATE = 10/28/2016	DATE - 10/24/16	REVISED -

**STATE OF ILLINOIS
DEPARTMENT OF TRANSPORTATION**


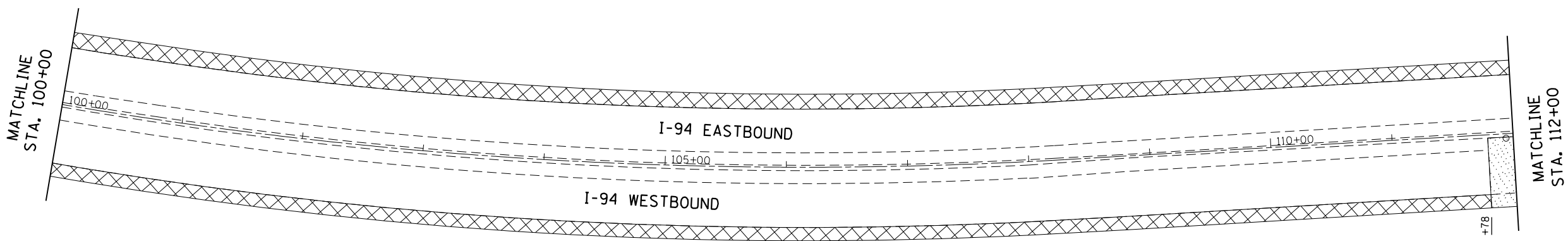
REMOVAL PLAN			
EDENS EXPRESSWAY (I-94)			
SCALE: 1"=50'	SHEET NO. 3 OF 28 SHEETS	STA. 64+00	TO STA. 88+00

F.A.U. RTE.	SECTION NO.	COUNTY	TOTAL SHEETS	SHEET NO.
94	2016-003I	COOK	168	11
CONTRACT NO. 62C10				
FED. ROAD DIST. NO. ILLINOIS FED. AID PROJECT				

PLAN	SURVEYED	BY	DATE
	PLOTTED		
	GRADES CHECKED		
	STRUCTURE NOTATIONS CHECKED		
	NOTE BOOK NO.		
	FILE NAME		
	PEN TABLE		



PROFILE	SURVEYED	BY	DATE
	PLOTTED		
	GRADES CHECKED		
	STRUCTURE NOTATIONS CHECKED		
	NOTE BOOK NO.		
	FILE NAME		
	PEN TABLE		



N CICERO AVE (IL50)

LEGEND:

	HOT-MIX ASPHALT SURFACE REMOVAL, 4-1/4"
	HOT-MIX ASPHALT SURFACE REMOVAL, 2"

HRG PROJECT NO.: 8650046.09
 HRG PROJ. CONTACT: 8650046-09-shr-rsm-04.dgn
 FILE NAME: 8650046.dwg
 PEN TABLE: pen.tbl



USER NAME = bhartma	DESIGNED - BH	REVISED -
	DRAWN - DS	REVISED -
PLOT SCALE = 1"=50'	CHECKED - TH	REVISED -
PLOT DATE = 10/28/2016	DATE - 10/24/16	REVISED -

**STATE OF ILLINOIS
DEPARTMENT OF TRANSPORTATION**

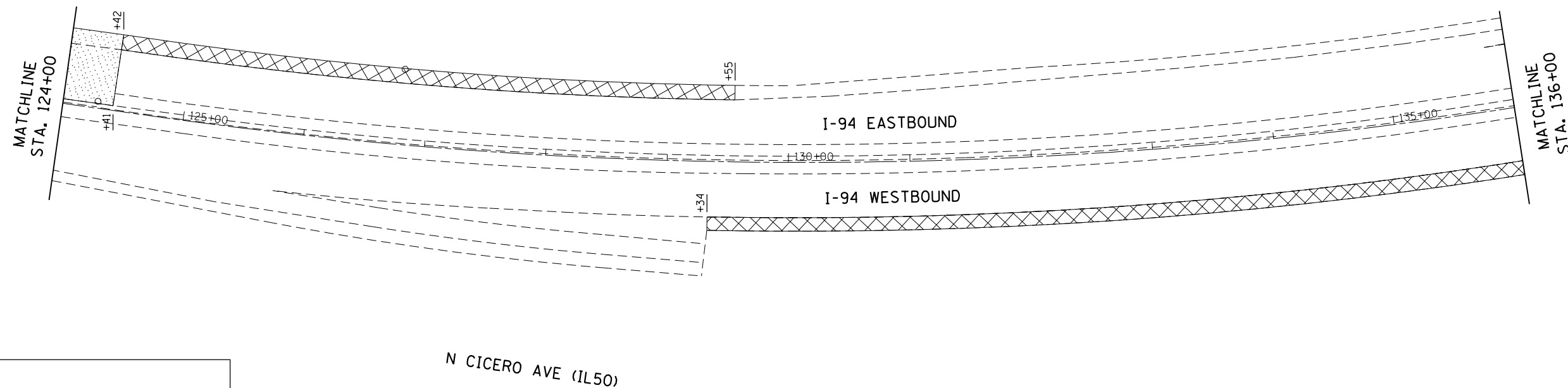

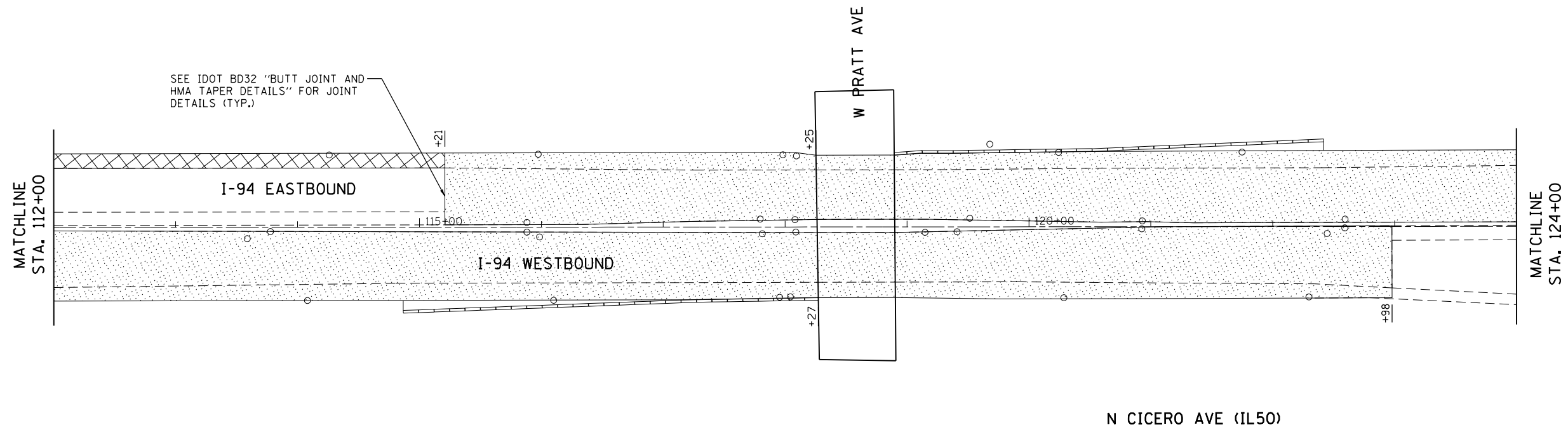
REMOVAL PLAN			
EDENS EXPRESSWAY (I-94)			
SCALE: 1"=50'	SHEET NO. 4 OF 28 SHEETS	STA. 88+00	TO STA. 112+00

F.A.U. RTE. 94	SECTION NO. 2016-0031	COUNTY COOK	TOTAL SHEETS 168	SHEET NO. 12
CONTRACT NO. 62C10				
FED. ROAD DIST. NO. ILLINOIS FED. AID PROJECT				

PLAN	SURVEYED	BY	DATE
	PLOTTED		
	ALIGNED		
	CHECKED		
	FILE NAME		
	NO.		

PROFILE	SURVEYED	BY	DATE
	GRADES CHECKED		
	STRUCTURE		
	NOT AT THIS OFFICE		
	NO.		

HRG PROJECT NO.: 8650046.09
 HRG PROJ. CONTACT: 8650046-09-sht-rem-05.dgn
 FILE NAME: 8650046.dwg
 PEN TABLE: p00tbl.tbl



LEGEND:

	HOT-MIX ASPHALT SURFACE REMOVAL, 4-1/4"
	HOT-MIX ASPHALT SURFACE REMOVAL, 2"



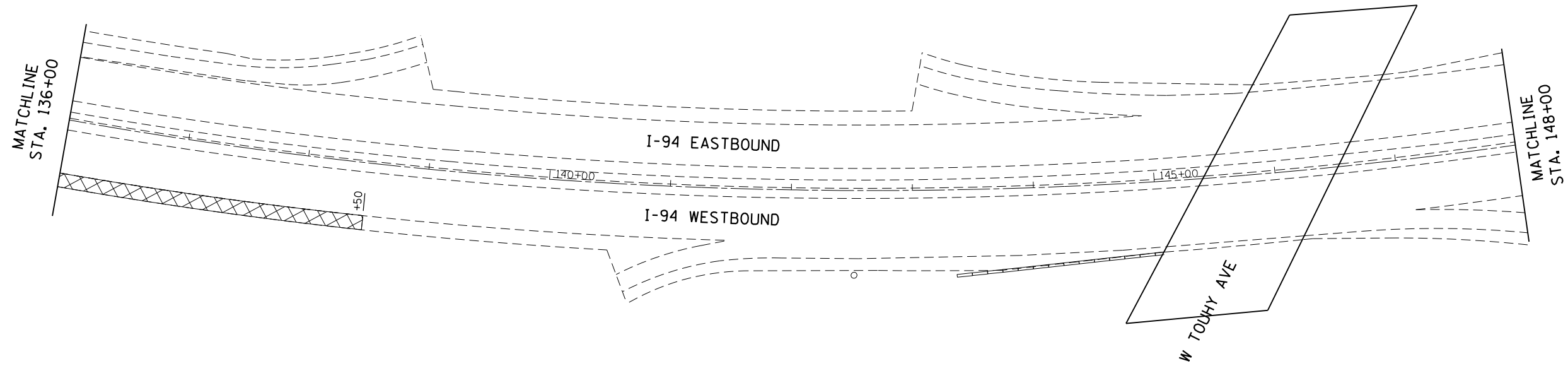
USER NAME = bhartma	DESIGNED - BH	REVISED -
	DRAWN - DS	REVISED -
PLOT SCALE = 1"=50'	CHECKED - TH	REVISED -
PLOT DATE = 10/28/2016	DATE - 10/24/16	REVISED -

**STATE OF ILLINOIS
 DEPARTMENT OF TRANSPORTATION**

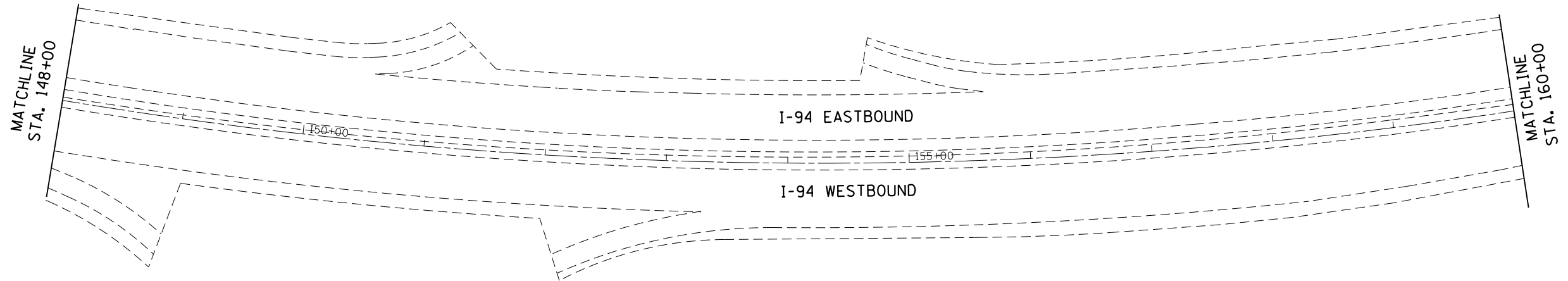
REMOVAL PLAN	
EDENS EXPRESSWAY (I-94)	
SCALE: 1"=50'	SHEET NO. 5 OF 28 SHEETS
STA. 112+00	TO STA. 136+00

F.A.U. RTE.	SECTION NO.	COUNTY	TOTAL SHEETS	SHEET NO.
94	2016-0031	COOK	168	13
CONTRACT NO. 62C10				
FED. ROAD DIST. NO. ILLINOIS FED. AID PROJECT				

PLAN	SURVEYED	BY	DATE
	PLOTTED		
	GRADES CHECKED		
	ALIGNMENT CHECKED		
	STRUCTURE NOTATIONS CHECKED		
	NOTE BOOK NO.		
	FILE NAME		
	TABLE		



PROFILE	SURVEYED	BY	DATE
	GRADES CHECKED		
	STRUCTURE NOTATIONS CHECKED		
	NOTE BOOK NO.		
	FILE NAME		
	TABLE		



LEGEND:

	HOT-MIX ASPHALT SURFACE REMOVAL, 4-1/4"
	HOT-MIX ASPHALT SURFACE REMOVAL, 2"

HRG PROJECT NO.: 8660046.09
 HRG PROJ. CONTACT: 8660046-09-sht-rem-06.dgn
 FILE NAME: 8660046.dwg
 PEN TABLE: p01tbl.tbl



USER NAME = bhartna	DESIGNED - BH	REVISED -
	DRAWN - DS	REVISED -
PLOT SCALE = 1"=50'	CHECKED - TH	REVISED -
PLOT DATE = 10/28/2016	DATE - 10/24/16	REVISED -

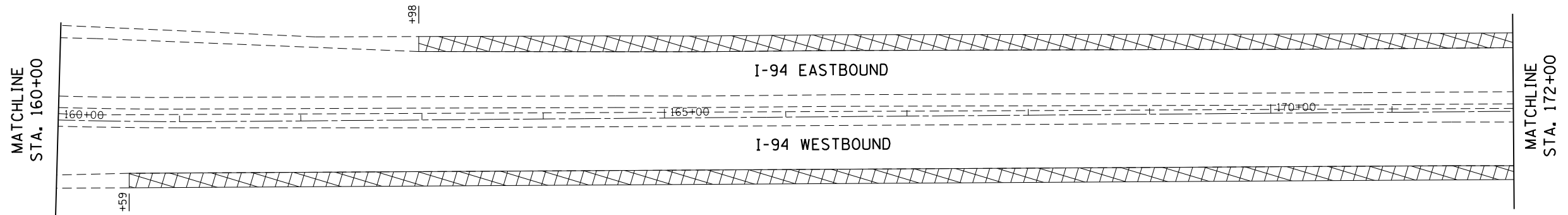
**STATE OF ILLINOIS
 DEPARTMENT OF TRANSPORTATION**

**REMOVAL PLAN
 EDENS EXPRESSWAY (I-94)**

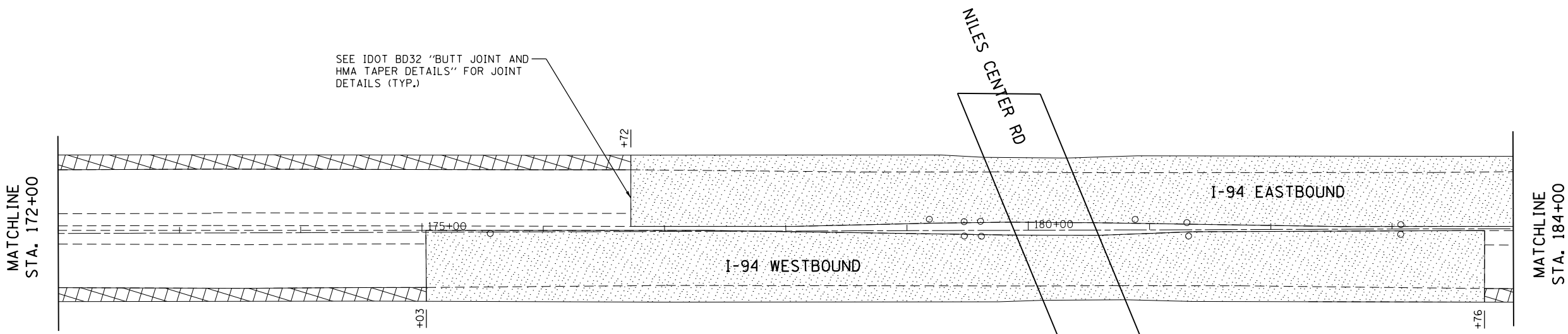
SCALE: 1"=50' SHEET NO. 6 OF 28 SHEETS STA. 136+00 TO STA. 160+00

F.A.U. RTE.	SECTION NO.	COUNTY	TOTAL SHEETS	SHEET NO.
94	2016-0031	COOK	168	14
CONTRACT NO. 62C10				
FED. ROAD DIST. NO. ILLINOIS FED. AID PROJECT				

PLAN	SURVEYED	BY	DATE
	PLOTTED		
	GRADES CHECKED		
	ALIGNMENT CHECKED		
	ASPHALT PAVED		
	ROAD FILE NAME		
NO.			



PROFILE	SURVEYED	BY	DATE
	GRADES CHECKED		
	STRUCTURE NOTATIONS CHECKED		
NO.			



LEGEND:

	HOT-MIX ASPHALT SURFACE REMOVAL, 4-1/4"
	HOT-MIX ASPHALT SURFACE REMOVAL, 2"

HRG PROJECT NO.: 8660046.09
 HRG PROJ. CONTACT: 8660046-09-sht-rem-07.dgn
 FILE NAME: 8660046.dwg
 PEN TABLE: p01tbl.tbl



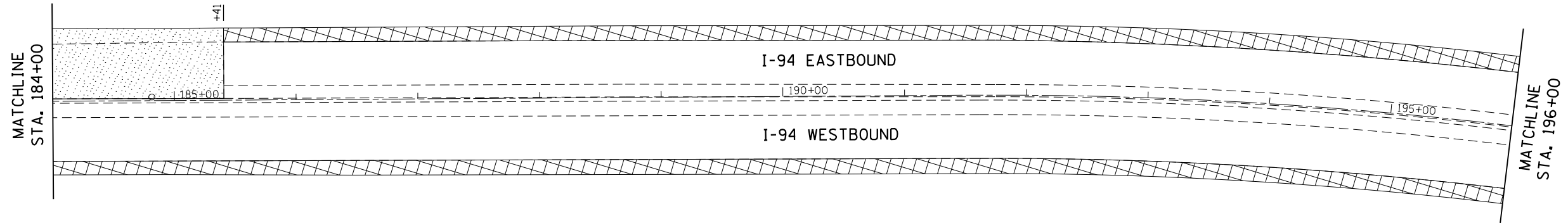
USER NAME = bhartma	DESIGNED - BH	REVISED -
	DRAWN - DS	REVISED -
PLOT SCALE = 1"=50'	CHECKED - TH	REVISED -
PLOT DATE = 10/28/2016	DATE - 10/24/16	REVISED -

**STATE OF ILLINOIS
DEPARTMENT OF TRANSPORTATION**

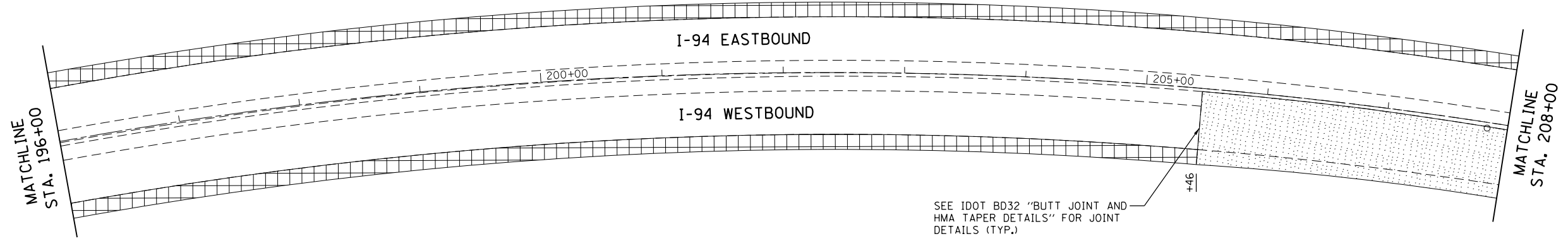
REMOVAL PLAN	
EDENS EXPRESSWAY (I-94)	
SCALE: 1"=50'	SHEET NO. 7 OF 28 SHEETS
STA. 160+00	TO STA. 184+00

F.A.U. RTE.	SECTION NO.	COUNTY	TOTAL SHEETS	SHEET NO.
94	2016-0031	COOK	168	15
CONTRACT NO. 62C10				
FED. ROAD DIST. NO. ILLINOIS FED. AID PROJECT				

PLAN	SURVEYED	BY	DATE
	PLOTTED		
	GRADES CHECKED		
	ALIGNMENT CHECKED		
	STRUCTURE NOTATIONS CHECKED		
	NOTE BOOK NO.		
	CADD FILE NAME		



PROFILE	SURVEYED	BY	DATE
	PLOTTED		
	GRADES CHECKED		
	ALIGNMENT CHECKED		
	STRUCTURE NOTATIONS CHECKED		
	NOTE BOOK NO.		
	CADD FILE NAME		



SEE IDOT BD32 "BUTT JOINT AND HMA TAPER DETAILS" FOR JOINT DETAILS (TYP.)

LEGEND:

	HOT-MIX ASPHALT SURFACE REMOVAL, 4-1/4"
	HOT-MIX ASPHALT SURFACE REMOVAL, 2"

HRG PROJECT NO.: 8650046.09
 HRG PROJ. CONTACT: 8650046-09-sht-rem-08.dgn
 FILE NAME: 8650046.dwg
 PEN TABLE: p01tbl.tbl



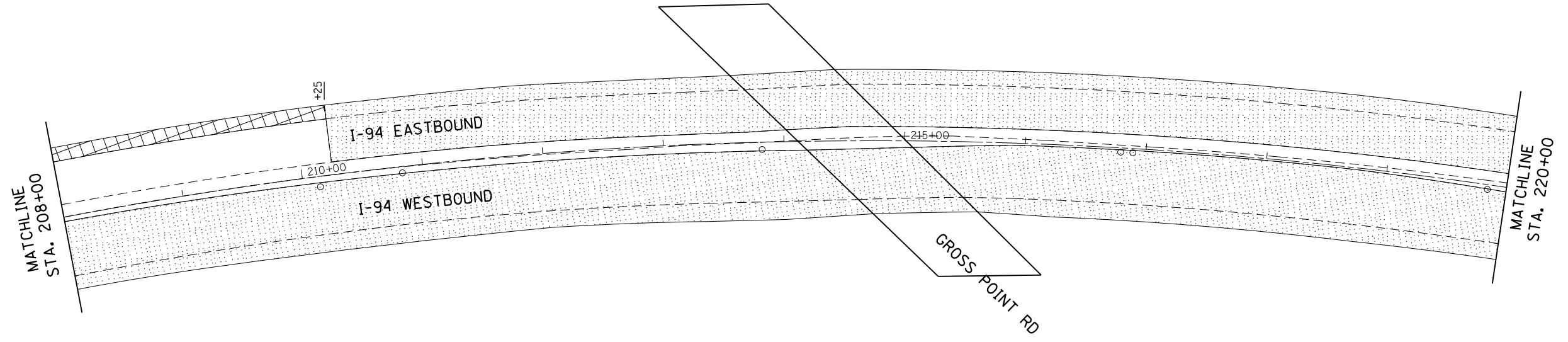
USER NAME = bharma	DESIGNED - BH	REVISED -
	DRAWN - DS	REVISED -
PLOT SCALE = 1"=50'	CHECKED - TH	REVISED -
PLOT DATE = 10/28/2016	DATE - 10/24/16	REVISED -

**STATE OF ILLINOIS
DEPARTMENT OF TRANSPORTATION**

REMOVAL PLAN			
EDENS EXPRESSWAY (I-94)			
SCALE: 1"=50'	SHEET NO. 8 OF 28 SHEETS	STA. 184+00	TO STA. 208+00

F.A.U. RTE.	SECTION NO.	COUNTY	TOTAL SHEETS	SHEET NO.
94	2016-0031	COOK	168	16
CONTRACT NO. 62C10				
FED. ROAD DIST. NO. ILLINOIS FED. AID PROJECT				


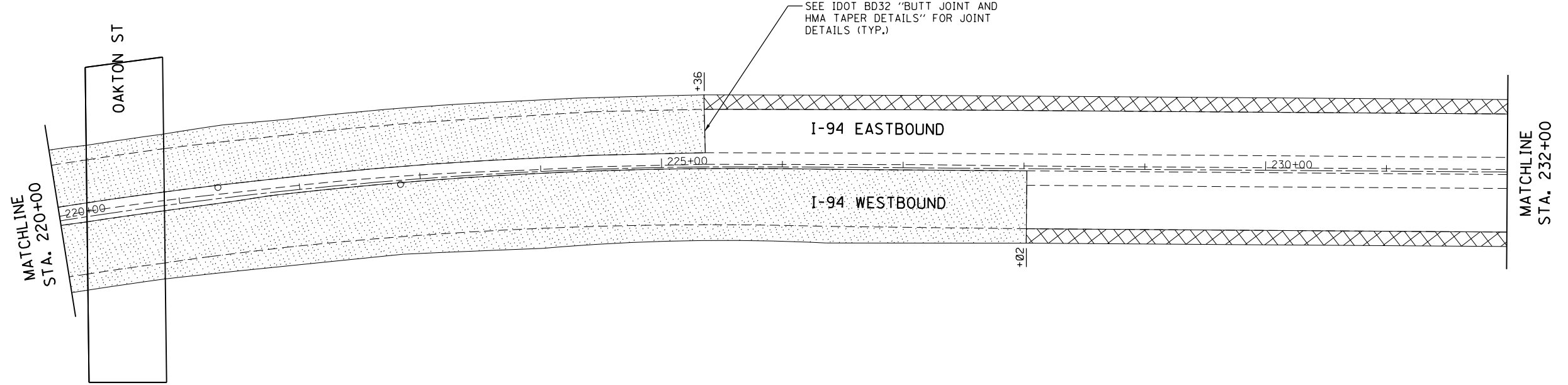
PLAN	SURVEYED	BY	DATE
	PLOTTED		
	ALIGNED		
	CHECKED		
	FILED		
	NO.		



PROFILE	SURVEYED	BY	DATE
	PLOTTED		
	GRADES CHECKED		
	STRUCTURE		
	NOT AT THIS OFFICE		
	NO.		

LEGEND:

	HOT-MIX ASPHALT SURFACE REMOVAL, 4-1/4"
	HOT-MIX ASPHALT SURFACE REMOVAL, 2"



HRG PROJECT NO.: 8650046.09
 HRG PROJ. CONTACT: 8650046-09-sh+rem-09.dgn
 FILE NUMBER: 8650046.dwg
 PEN TABLE: p01tbl.tbl



USER NAME = bhartha	DESIGNED - BH	REVISED -
	DRAWN - DS	REVISED -
PLOT SCALE = 1"=50'	CHECKED - TH	REVISED -
PLOT DATE = 10/28/2016	DATE - 10/24/16	REVISED -

**STATE OF ILLINOIS
DEPARTMENT OF TRANSPORTATION**

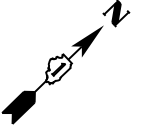
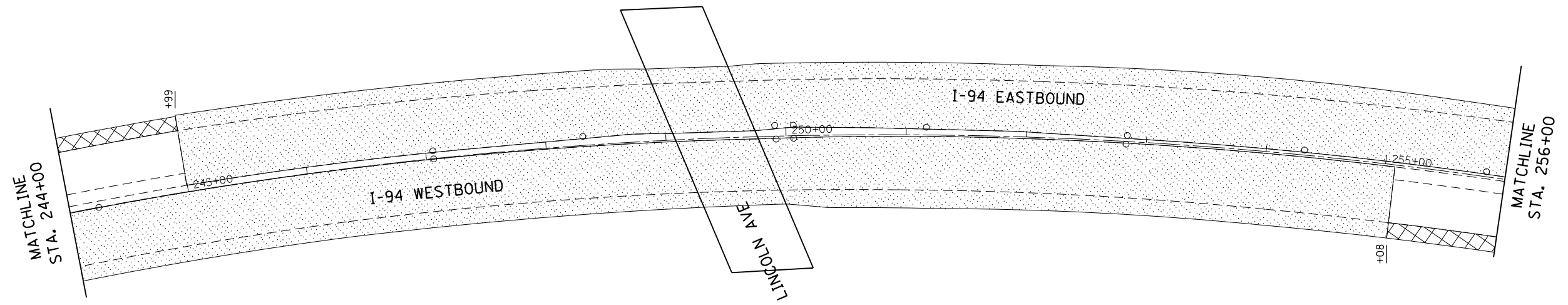

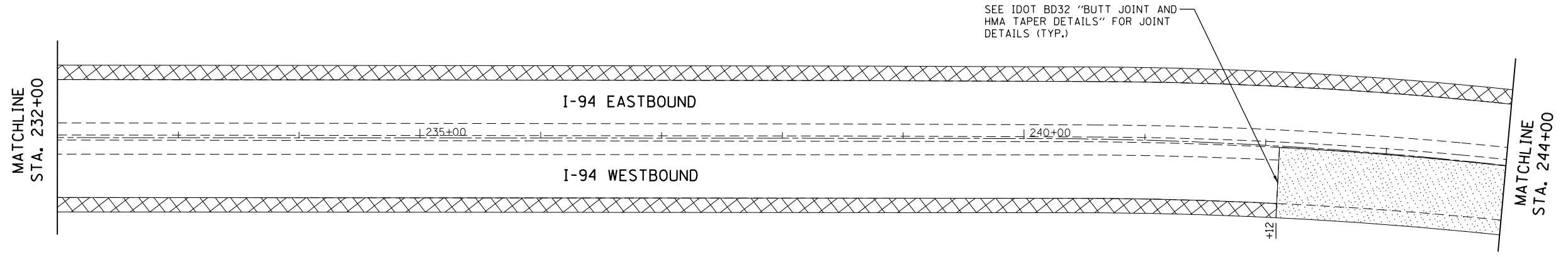
REMOVAL PLAN			
EDENS EXPRESSWAY (I-94)			
SCALE: 1"=50'	SHEET NO. 9 OF 28 SHEETS	STA. 208+00	TO STA. 232+00

F.A.U. RTE.	SECTION NO.	COUNTY	TOTAL SHEETS	SHEET NO.
94	2016-0031	COOK	168	17
CONTRACT NO. 62C10				
FED. ROAD DIST. NO. ILLINOIS FED. AID PROJECT				

PLAN	SURVEYED	BY	DATE
NOTE BOOK NO.	PLOTTED		
	ALIGNMENT CHECKED		
	GRADES CHECKED		
	STRUCTURE NOTATIONS CHECKED		
	CADD FILE NAME		

PROFILE	SURVEYED	BY	DATE
NOTE BOOK NO.	PLOTTED		
	GRADES CHECKED		
	STRUCTURE NOTATIONS CHECKED		

HRG PROJECT NO.: 8660046.09
 HRG PROJ. CONTACT: 8660046-09-shr-rsm-0.dgn
 FILE NUMBER: 8660046.dwg
 PEN TABLE: p01tbl.tbl



LEGEND:

	HOT-MIX ASPHALT SURFACE REMOVAL, 4-1/4"
	HOT-MIX ASPHALT SURFACE REMOVAL, 2"




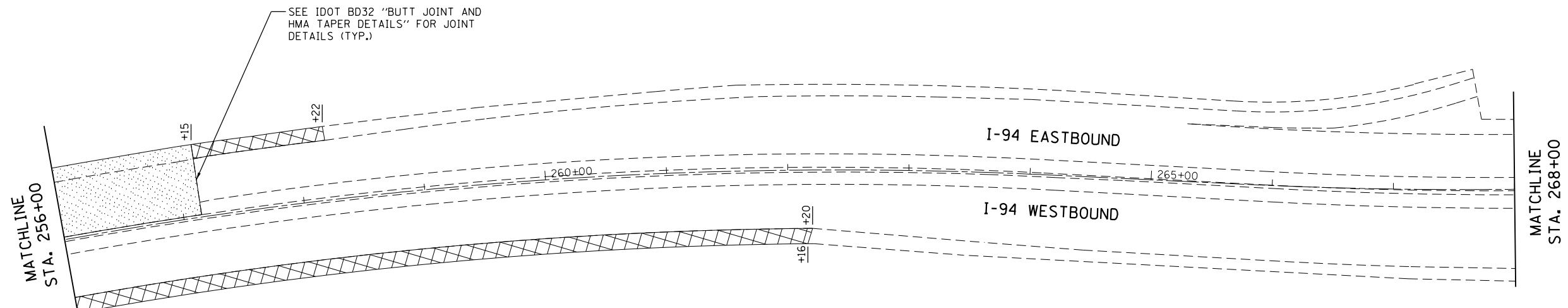
USER NAME = bhar-ma	DESIGNED - BH	REVISED -
PLOT SCALE = 1"=50'	DRAWN - DS	REVISED -
PLOT DATE = 10/28/2016	CHECKED - TH	REVISED -
	DATE - 10/24/16	REVISED -

**STATE OF ILLINOIS
DEPARTMENT OF TRANSPORTATION**

REMOVAL PLAN	
EDENS EXPRESSWAY (I-94)	
SCALE: 1"=50'	SHEET NO. 10 OF 28 SHEETS
STA. 232+00	TO STA. 256+00

F.A.U. R.T.E. 94	SECTION NO. 2016-0031	COUNTY COOK	TOTAL SHEETS 168	SHEET NO. 18
CONTRACT NO. 62C10				
FED. ROAD DIST. NO. ILLINOIS FED. AID PROJECT				

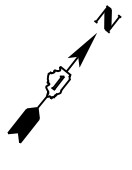
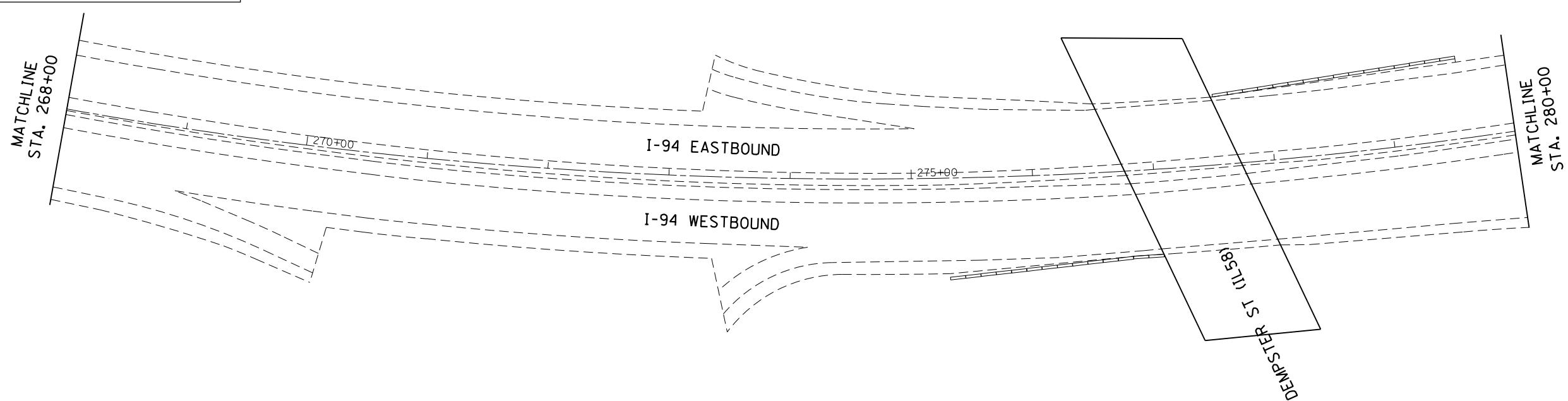
PLAN	SURVEYED	BY	DATE
	PLOTTED		
	GRADES CHECKED		
	ALIGNMENT CHECKED		
	STRUCTURE NOTATIONS CHECKED		
	FILE NAME		
	NO.		



PROFILE	SURVEYED	BY	DATE
	PLOTTED		
	GRADES CHECKED		
	ALIGNMENT CHECKED		
	STRUCTURE NOTATIONS CHECKED		
	FILE NAME		
	NO.		

LEGEND:

	HOT-MIX ASPHALT SURFACE REMOVAL, 4-1/4"
	HOT-MIX ASPHALT SURFACE REMOVAL, 2"



HRG PROJECT NO.: 8650046.09
 HRG PROJ CONTACT: 8650046-09-sh+rem-ll.dgn
 FILE NAME: 8650046.dwg
 PEN TABLE:




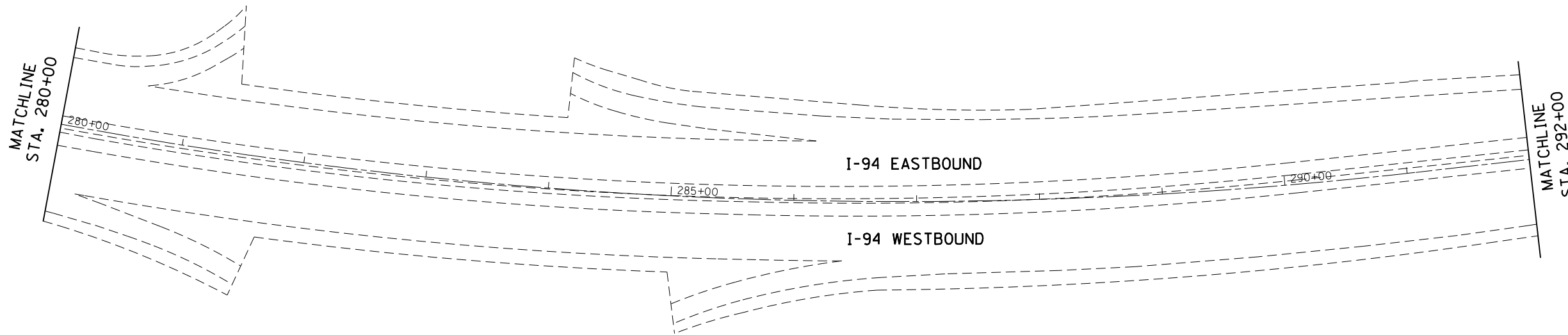
USER NAME = bhartma	DESIGNED - BH	REVISED -
	DRAWN - DS	REVISED -
PLOT SCALE = 1"=50'	CHECKED - TH	REVISED -
PLOT DATE = 10/28/2016	DATE - 10/24/16	REVISED -

**STATE OF ILLINOIS
DEPARTMENT OF TRANSPORTATION**


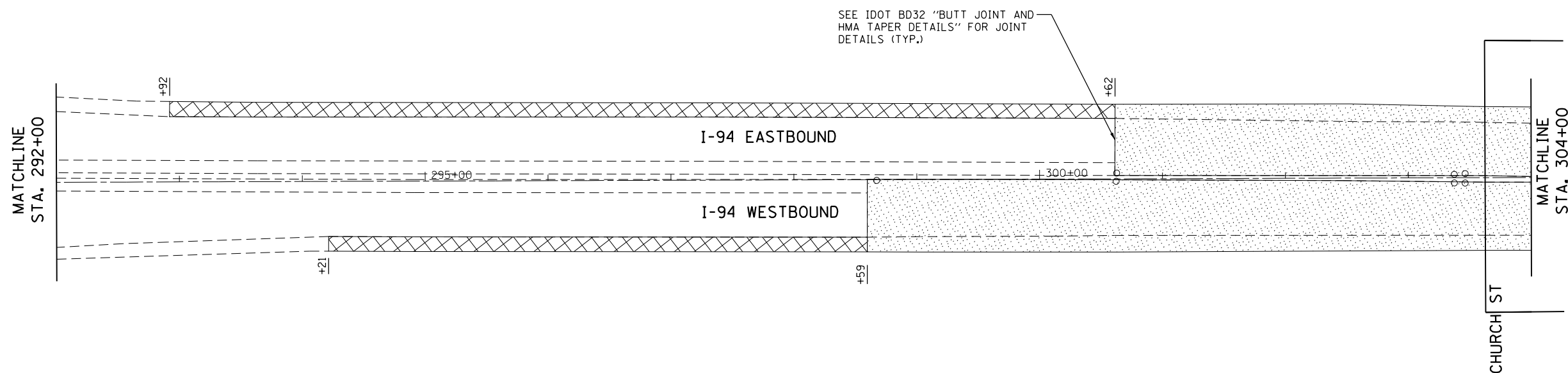
REMOVAL PLAN			
EDENS EXPRESSWAY (I-94)			
SCALE: 1"=50'	SHEET NO. 11 OF 28 SHEETS	STA. 256+00	TO STA. 280+00

F.A.U. RTE.	SECTION NO.	COUNTY	TOTAL SHEETS	SHEET NO.
94	2016-0031	COOK	168	19
CONTRACT NO. 62C10				
FED. ROAD DIST. NO. ILLINOIS FED. AID PROJECT				

PLAN	SURVEYED	BY	DATE
	PLOTTED		
	ALIGNED		
	CHECKED		
	FILE NAME		
	FILE NO.		



PROFILE	SURVEYED	BY	DATE
	GRADES CHECKED		
	STRUCTURE		
	NOTATRS		
	CHKD		



LEGEND:

	HOT-MIX ASPHALT SURFACE REMOVAL, 4-1/4"
	HOT-MIX ASPHALT SURFACE REMOVAL, 2"

HRG PROJECT NO.: 8660046.09
 HRG PROJ. CONTACT: 8660046-09-shr-rsm-2.dgn
 FILE NUMBER: 8660046.dgn
 PEN TABLE: 8660046.tbl



USER NAME = bhartm	DESIGNED - BH	REVISED -
	DRAWN - DS	REVISED -
PLOT SCALE = 1"=50'	CHECKED - TH	REVISED -
PLOT DATE = 10/28/2016	DATE - 10/24/16	REVISED -

**STATE OF ILLINOIS
DEPARTMENT OF TRANSPORTATION**

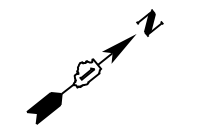
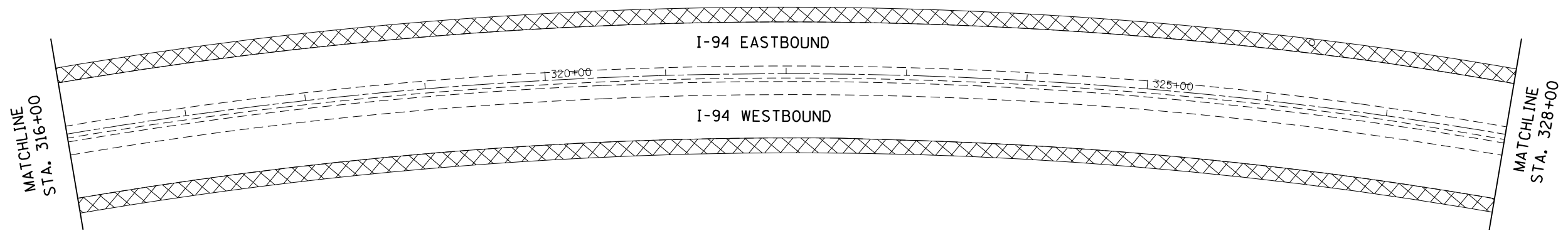

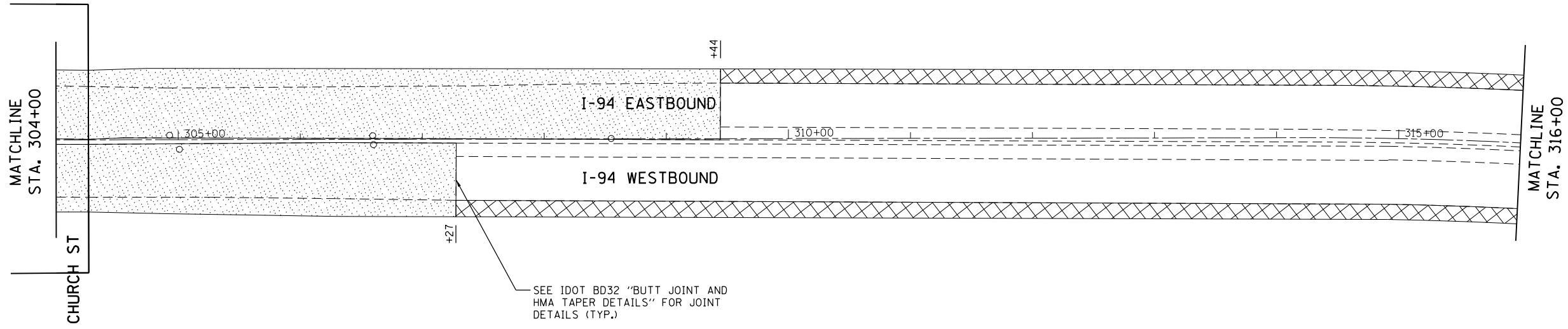
REMOVAL PLAN			
EDENS EXPRESSWAY (I-94)			
SCALE: 1"=50'	SHEET NO. 12 OF 28 SHEETS	STA. 280+00	TO STA. 304+00

F.A.U. RTE.	SECTION NO.	COUNTY	TOTAL SHEETS	SHEET NO.
94	2016-0031	COOK	168	20
CONTRACT NO. 62C10				
FED. ROAD DIST. NO. ILLINOIS FED. AID PROJECT				

PLAN	SURVEYED	BY	DATE
	PLOTTED		
	GRADES CHECKED		
	STRUCTURE NOTATIONS CHECKED		
	NOTE BOOK NO.		
	CADD FILE NAME		

PROFILE	SURVEYED	BY	DATE
	PLOTTED		
	GRADES CHECKED		
	STRUCTURE NOTATIONS CHECKED		
	NOTE BOOK NO.		
	CADD FILE NAME		

HRG PROJECT NO.: 8660046.09
 HRG PROJ. CONTACT: 8660046-09-sht-rem-13.dgn
 FILE NAME: 8660046.dwg
 PEN TABLE: p01tbl.tbl



LEGEND:

	HOT-MIX ASPHALT SURFACE REMOVAL, 4-1/4"
	HOT-MIX ASPHALT SURFACE REMOVAL, 2"



USER NAME = bhar-ma	DESIGNED - BH	REVISED -
	DRAWN - DS	REVISED -
PLOT SCALE = 1"=50'	CHECKED - TH	REVISED -
PLOT DATE = 10/28/2016	DATE - 10/24/16	REVISED -

**STATE OF ILLINOIS
 DEPARTMENT OF TRANSPORTATION**


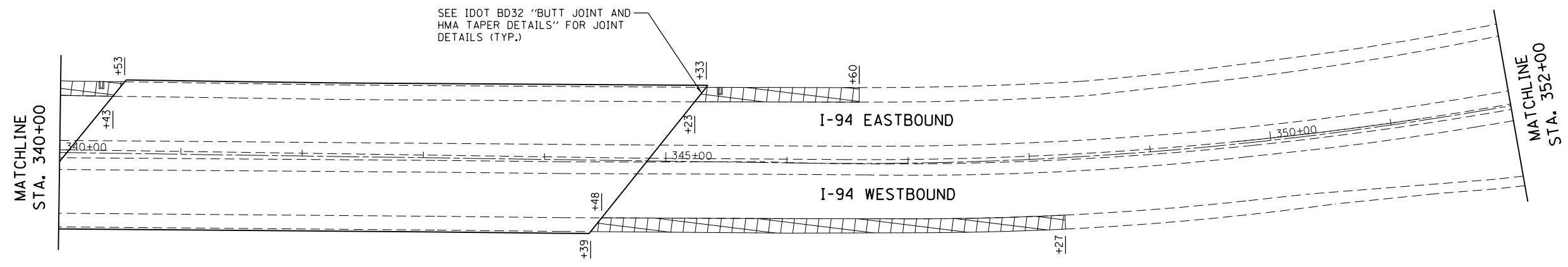

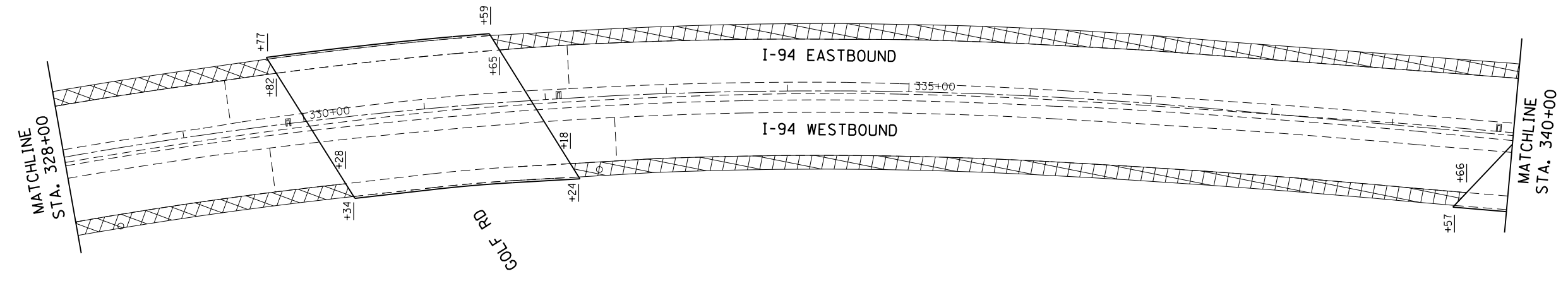
REMOVAL PLAN			
EDENS EXPRESSWAY (I-94)			
SCALE: 1"=50'	SHEET NO. 13 OF 28 SHEETS	STA. 304+00	TO STA. 328+00

F.A.U. RTE.	SECTION NO.	COUNTY	TOTAL SHEETS	SHEET NO.
94	2016-0031	COOK	168	21
CONTRACT NO. 62C10				
FED. ROAD DIST. NO. ILLINOIS FED. AID PROJECT				

PLAN	SURVEYED	BY	DATE
	PLOTTED		
	GRADES CHECKED		
	ALIGNMENT CHECKED		
	STRUCTURE NOTATIONS CHECKED		
	FILE NAME		
	FILE NO.		

PROFILE	SURVEYED	BY	DATE
	PLOTTED		
	GRADES CHECKED		
	ALIGNMENT CHECKED		
	STRUCTURE NOTATIONS CHECKED		
	FILE NAME		
	FILE NO.		

HRG PROJECT NO.: 8660046.09
 HRG PROJ. CONTACT: 8660046-09-sh+rem-4.dgn
 FILE NAME: 8660046.dwg
 PEN TABLE: p01tbl.tbl



LEGEND:

	HOT-MIX ASPHALT SURFACE REMOVAL, 4-1/4"
	HOT-MIX ASPHALT SURFACE REMOVAL, 2"



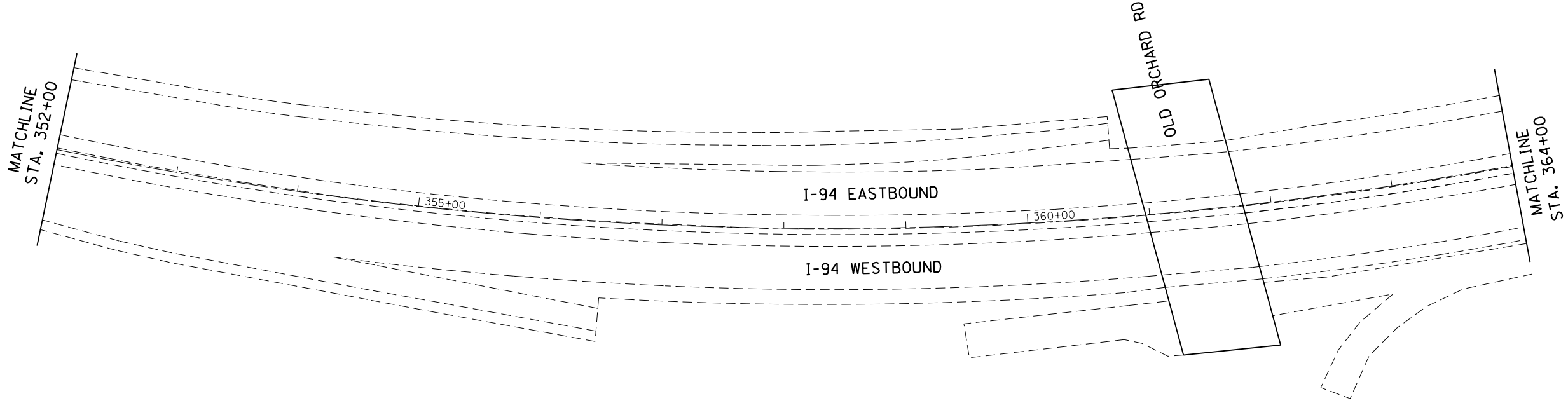
USER NAME = bhartma	DESIGNED - BH	REVISED -
	DRAWN - DS	REVISED -
PLOT SCALE = 1"=50'	CHECKED - TH	REVISED -
PLOT DATE = 10/28/2016	DATE - 10/24/16	REVISED -

**STATE OF ILLINOIS
DEPARTMENT OF TRANSPORTATION**

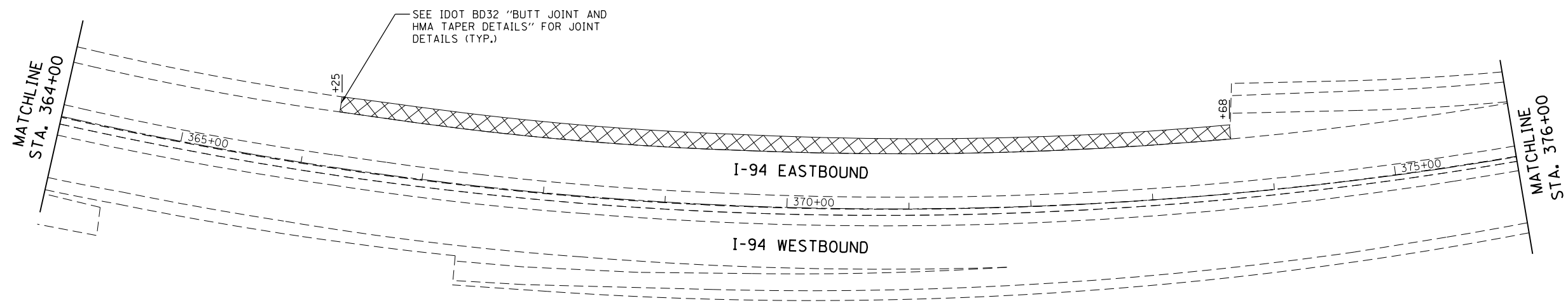
REMOVAL PLAN			
EDENS EXPRESSWAY (I-94)			
SCALE: 1"=50'	SHEET NO. 14 OF 28 SHEETS	STA. 328+00	TO STA. 352+00

F.A.U. RTE.:	SECTION NO.	COUNTY	TOTAL SHEETS	SHEET NO.
94	2016-0031	COOK	168	22
CONTRACT NO. 62C10				
FED. ROAD DIST. NO. ILLINOIS FED. AID PROJECT				

PLAN	SURVEYED	BY	DATE
	PLOTTED		
	ALIGNED		
	CHECKED		
	FILE NAME		
	CADD FILE NAME		
	NO.		



PROFILE	SURVEYED	BY	DATE
	PLOTTED		
	GRADES CHECKED		
	STRUCTURE		
	NOT AT THIS OFFICE		
	NO.		



SEE IDOT BD32 "BUTT JOINT AND HMA TAPER DETAILS" FOR JOINT DETAILS (TYP.)

LEGEND:

	HOT-MIX ASPHALT SURFACE REMOVAL, 4-1/4"
	HOT-MIX ASPHALT SURFACE REMOVAL, 2"

HRG PROJECT NO.: 8660046.09
 HRG PROJ. CONTACT: 8660046-09-sht-rfm-15.dgn
 FILE NAME: 8660046-09-sht-rfm-15.dgn
 PEN TABLE: pen.tbl



USER NAME = bhartma	DESIGNED - BH	REVISED -
	DRAWN - DS	REVISED -
PLOT SCALE = 1"=50'	CHECKED - TH	REVISED -
PLOT DATE = 10/28/2016	DATE - 10/24/16	REVISED -

**STATE OF ILLINOIS
DEPARTMENT OF TRANSPORTATION**

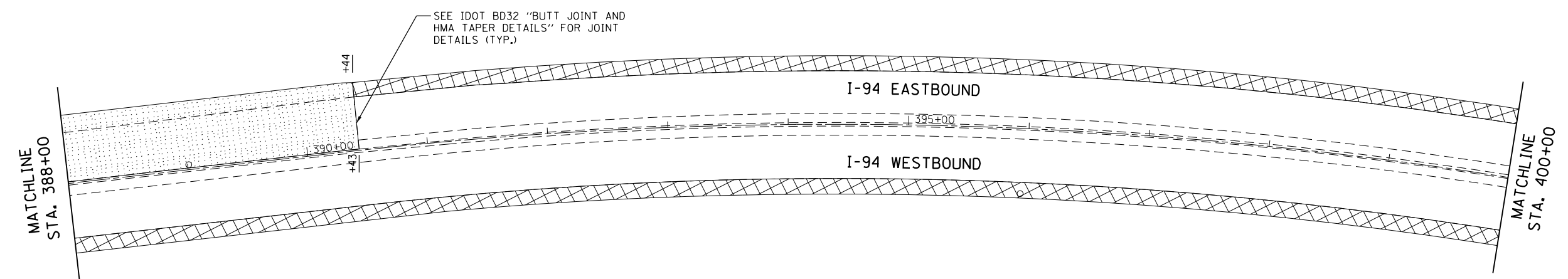
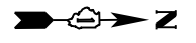
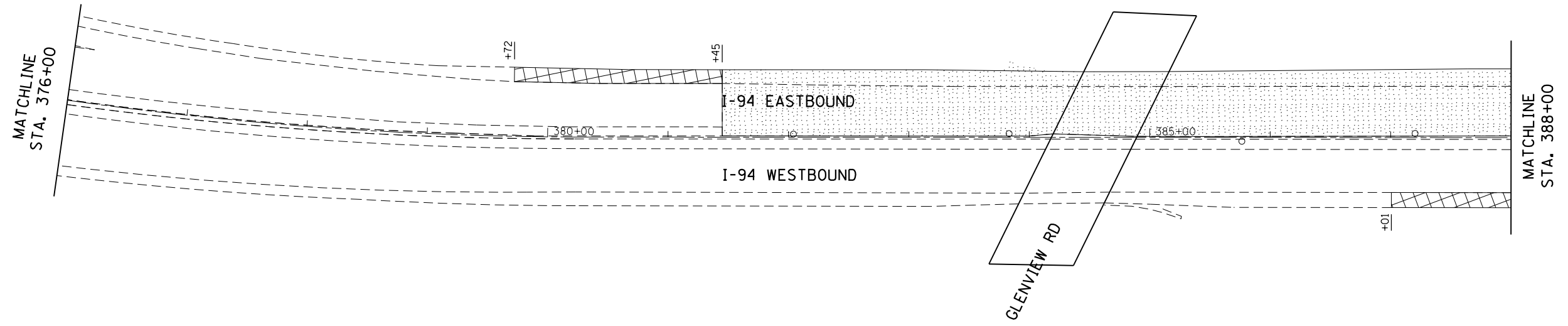
REMOVAL PLAN			
EDENS EXPRESSWAY (I-94)			
SCALE: 1"=50'	SHEET NO. 15 OF 28 SHEETS	STA. 352+00	TO STA. 376+00

F.A.U. RTE.	SECTION NO.	COUNTY	TOTAL SHEETS	SHEET NO.
94	2016-0031	COOK	168	23
CONTRACT NO. 62C10				
FED. ROAD DIST. NO. ILLINOIS FED. AID PROJECT				

PLAN	SURVEYED	BY	DATE
	PLOTTED		
	ALIGNED		
	CHECKED		
	FILE NAME		
	FILE NO.		

PROFILE	SURVEYED	BY	DATE
	PLOTTED		
	GRADES CHECKED		
	STRUCTURE NOTATIONS CHECKED		
	FILE NAME		
	FILE NO.		

HRG PROJECT NO.: 8650046.09
 HRG PROJ. CONTACT: 8650046-09-sh+rem-6.dgn
 FILE NAME: 8650046.dwg
 PEN TABLE:



LEGEND:

	HOT-MIX ASPHALT SURFACE REMOVAL, 4-1/4"
	HOT-MIX ASPHALT SURFACE REMOVAL, 2"



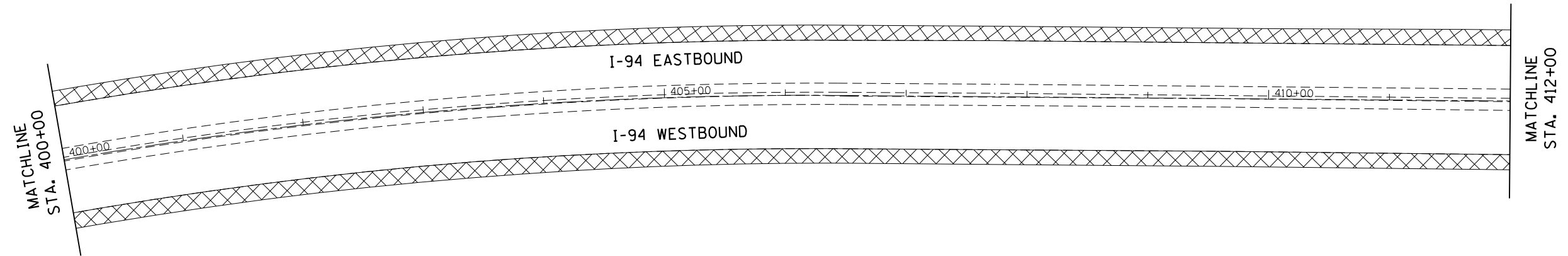
USER NAME = bhar-ma	DESIGNED - BH	REVISED -
	DRAWN - DS	REVISED -
PLOT SCALE = 1"=50'	CHECKED - TH	REVISED -
PLOT DATE = 10/28/2016	DATE - 10/24/16	REVISED -

**STATE OF ILLINOIS
 DEPARTMENT OF TRANSPORTATION**

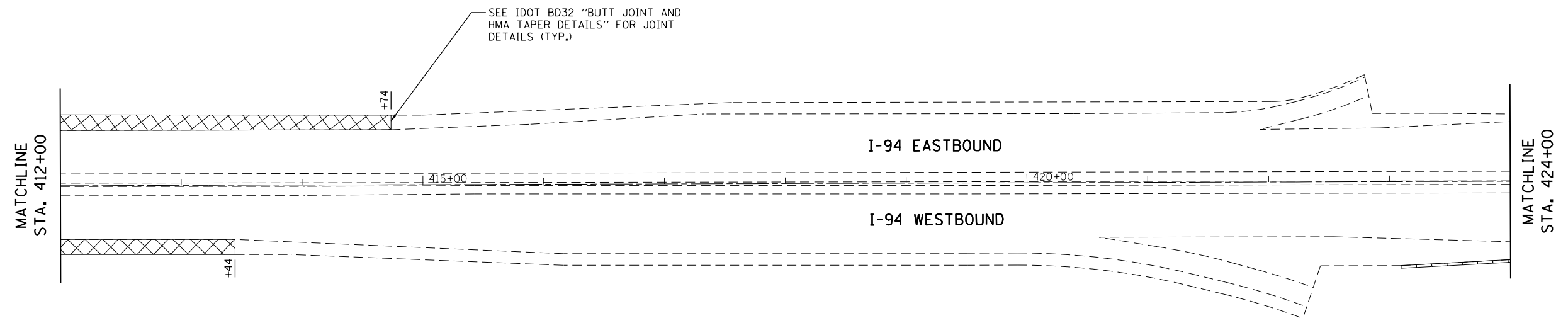
REMOVAL PLAN			
EDENS EXPRESSWAY (I-94)			
SCALE: 1"=50'	SHEET NO. 16 OF 28 SHEETS	STA. 376+00	TO STA. 400+00

F.A.U. RTE.	SECTION NO.	COUNTY	TOTAL SHEETS	SHEET NO.
94	2016-0031	COOK	168	24
CONTRACT NO. 62C10				
FED. ROAD DIST. NO. ILLINOIS FED. AID PROJECT				

PLAN	SURVEYED	BY	DATE
	PLOTTED		
	GRADES CHECKED		
	ALIGNMENT CHECKED		
	STRUCTURE NOTATIONS CHECKED		
	NO. _____		



PROFILE	SURVEYED	BY	DATE
	PLOTTED		
	GRADES CHECKED		
	ALIGNMENT CHECKED		
	STRUCTURE NOTATIONS CHECKED		
	NO. _____		



LEGEND:

	HOT-MIX ASPHALT SURFACE REMOVAL, 4-1/4"
	HOT-MIX ASPHALT SURFACE REMOVAL, 2"

HRG PROJECT NO.: 8650046.09
 HRG PROJ. CONTACT: 8650046-09-sh+rem-17.dgn
 FILE NUMBER: 8650046.dwg
 PEN TABLE: 8650046.tbl



USER NAME = bhartma	DESIGNED - BH	REVISED -
	DRAWN - DS	REVISED -
PLOT SCALE = 1"=50'	CHECKED - TH	REVISED -
PLOT DATE = 10/28/2016	DATE - 10/24/16	REVISED -

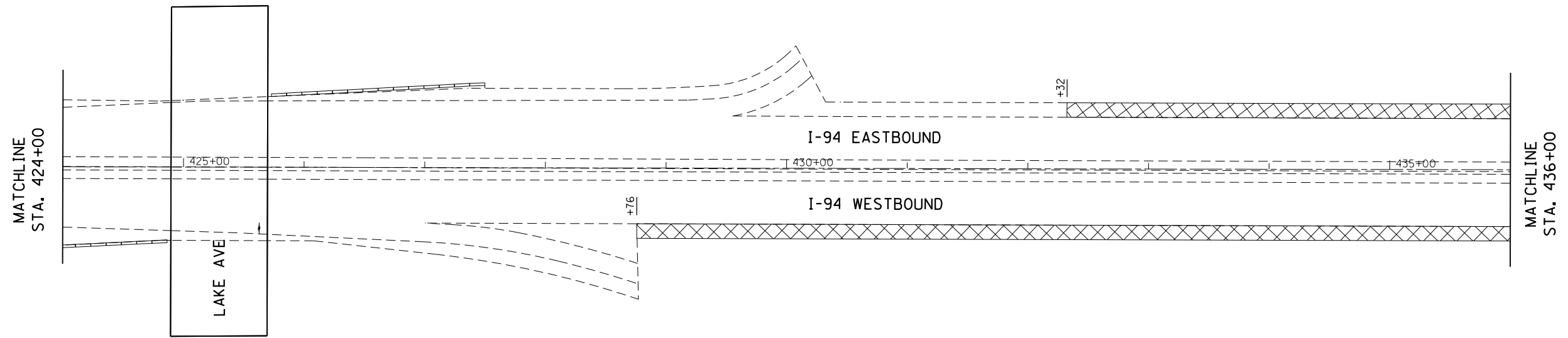
**STATE OF ILLINOIS
DEPARTMENT OF TRANSPORTATION**

**REMOVAL PLAN
EDENS EXPRESSWAY (I-94)**

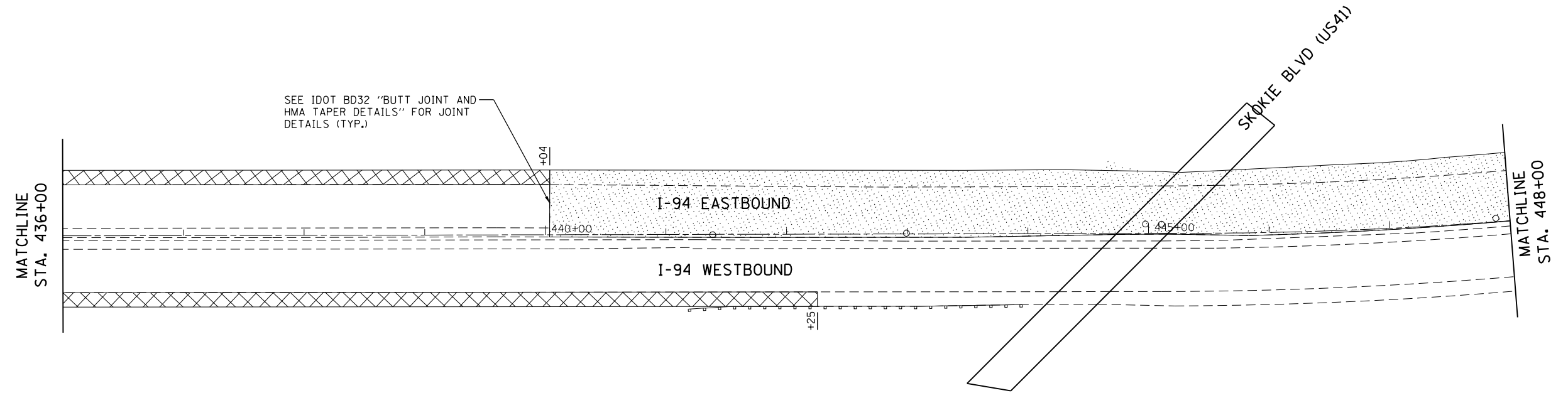
SCALE: 1"=50' SHEET NO. 17 OF 28 SHEETS STA. 400+00 TO STA. 424+00

F.A.U. RTE.	SECTION NO.	COUNTY	TOTAL SHEETS	SHEET NO.
94	2016-0031	COOK	168	25
CONTRACT NO. 62C10				
FED. ROAD DIST. NO. ILLINOIS FED. AID PROJECT				

PLAN	SURVEYED	BY	DATE
	PLOTTED		
	GRADES CHECKED		
	ALIGNMENT CHECKED		
	STRUCTURE NOTATIONS CHECKED		
	NOTE BOOK NO.		
	FILE NAME		
	PEN TABLE		



PROFILE	SURVEYED	BY	DATE
	PLOTTED		
	GRADES CHECKED		
	ALIGNMENT CHECKED		
	STRUCTURE NOTATIONS CHECKED		
	NOTE BOOK NO.		
	FILE NAME		
	PEN TABLE		



SEE IDOT BD32 "BUTT JOINT AND HMA TAPER DETAILS" FOR JOINT DETAILS (TYP.)

LEGEND:

	HOT-MIX ASPHALT SURFACE REMOVAL, 4-1/4"
	HOT-MIX ASPHALT SURFACE REMOVAL, 2"

HRG PROJECT NO.: 8660046.09
 HRG PROJ. CONTACT: 8660046-09-sht-rsm-8.dgn
 FILE NAME: 8660046.dwg
 PEN TABLE: pen.tbl



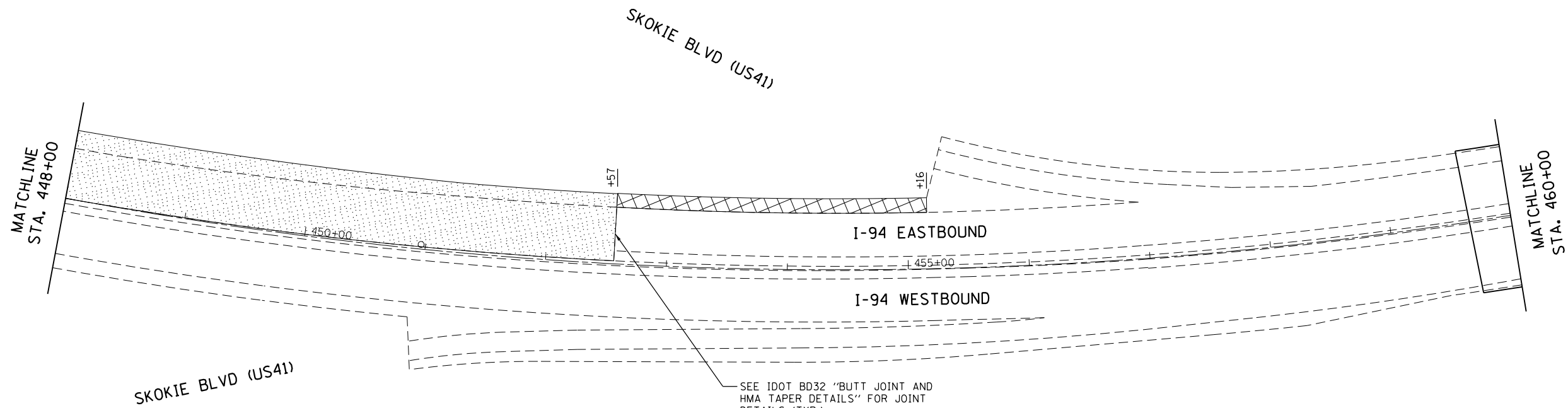
USER NAME = bhartna	DESIGNED - BH	REVISED -
	DRAWN - DS	REVISED -
PLOT SCALE = 1"=50'	CHECKED - TH	REVISED -
PLOT DATE = 10/28/2016	DATE - 10/24/16	REVISED -

**STATE OF ILLINOIS
DEPARTMENT OF TRANSPORTATION**

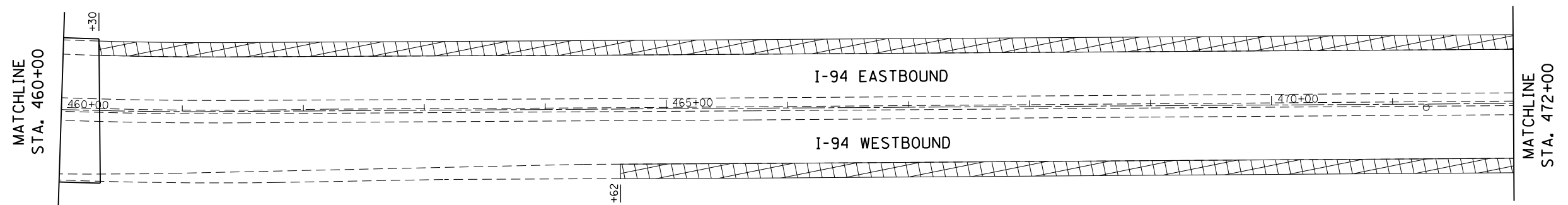
REMOVAL PLAN			
EDENS EXPRESSWAY (I-94)			
SCALE: 1"=50'	SHEET NO. 18 OF 28 SHEETS	STA. 424+00	TO STA. 448+00

F.A.U. RTE.	SECTION NO.	COUNTY	TOTAL SHEETS	SHEET NO.
94	2016-0031	COOK	168	26
CONTRACT NO. 62C10				
FED. ROAD DIST. NO. ILLINOIS FED. AID PROJECT				

PLAN	SURVEYED	BY	DATE
NOTE BOOK NO.	PLOTTED		
	ALIGNMENT CHECKED		
	AS-BUILT		
	FILE NAME		



PROFILE	SURVEYED	BY	DATE
NOTE BOOK NO.	GRADES CHECKED		
	STRUCTURE		
	NOT AT THIS OFFICE		



LEGEND:

	HOT-MIX ASPHALT SURFACE REMOVAL, 4-1/4"
	HOT-MIX ASPHALT SURFACE REMOVAL, 2"

HRG PROJECT NO.: 8650046.09
 HRG PROJ. CONTACT: 8650046-09-sht-rem-19.dgn
 FILE NUMBER: 8650046.dgn
 PEN TABLE: 8650046.tbl



USER NAME = bhartma	DESIGNED - BH	REVISED -
	DRAWN - DS	REVISED -
PLOT SCALE = 1"=50'	CHECKED - TH	REVISED -
PLOT DATE = 10/28/2016	DATE - 10/24/16	REVISED -

**STATE OF ILLINOIS
 DEPARTMENT OF TRANSPORTATION**

**REMOVAL PLAN
 EDENS EXPRESSWAY (I-94)**

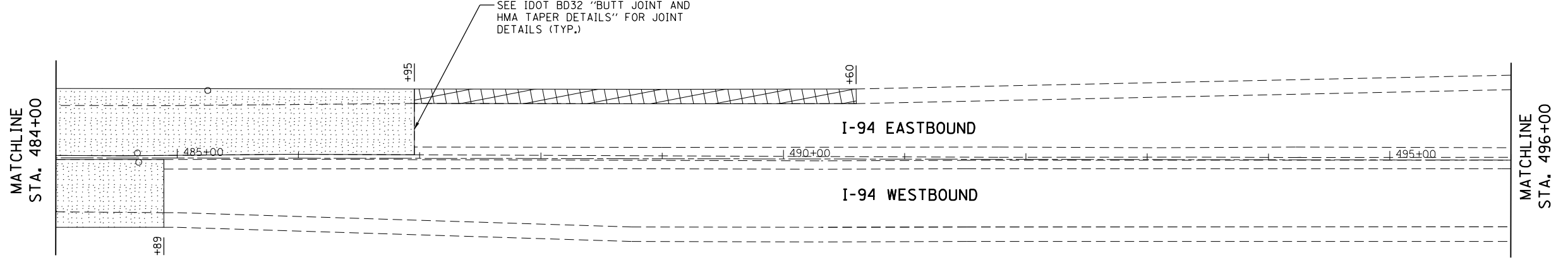
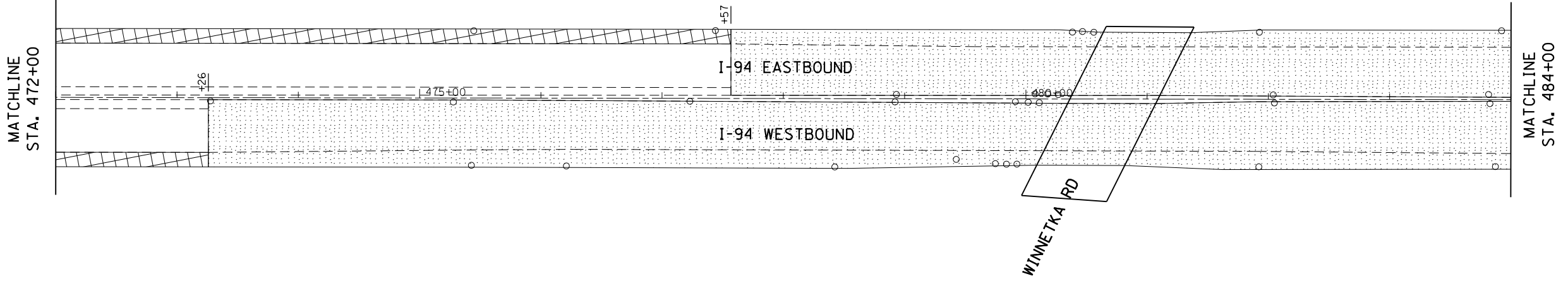
SCALE: 1"=50' SHEET NO. 19 OF 28 SHEETS STA. 448+00 TO STA. 472+00

F.A.U. RTE.	SECTION NO.	COUNTY	TOTAL SHEETS	SHEET NO.
94	2016-0031	COOK	168	27
CONTRACT NO. 62C10				
FED. ROAD DIST. NO. ILLINOIS FED. AID PROJECT				

PLAN	SURVEYED	BY	DATE
	PLOTTED		
	GRADES CHECKED		
	ALIGNMENT CHECKED		
	STRUCTURE NOTATIONS CHECKED		
	NOTE BOOK NO.		
	CADD FILE NAME		

PROFILE	SURVEYED	BY	DATE
	PLOTTED		
	GRADES CHECKED		
	ALIGNMENT CHECKED		
	STRUCTURE NOTATIONS CHECKED		
	NOTE BOOK NO.		
	CADD FILE NAME		

HRG PROJECT NO.: 8650046.09
 HRG PROJ. CONTACT: 8650046-09-sht-rm-20.dgn
 FILE NAME: 8650046-09-sht-rm-20.dgn
 PEN TABLE: p01tbl.tbl



LEGEND:

	HOT-MIX ASPHALT SURFACE REMOVAL, 4-1/4"
	HOT-MIX ASPHALT SURFACE REMOVAL, 2"



USER NAME = bhartha	DESIGNED - BH	REVISED -
	DRAWN - DS	REVISED -
PLOT SCALE = 1"=50'	CHECKED - TH	REVISED -
PLOT DATE = 10/28/2016	DATE - 10/24/16	REVISED -

**STATE OF ILLINOIS
DEPARTMENT OF TRANSPORTATION**

REMOVAL PLAN			
EDENS EXPRESSWAY (I-94)			
SCALE: 1"=50'	SHEET NO. 20 OF 28 SHEETS	STA. 472+00	TO STA. 496+00

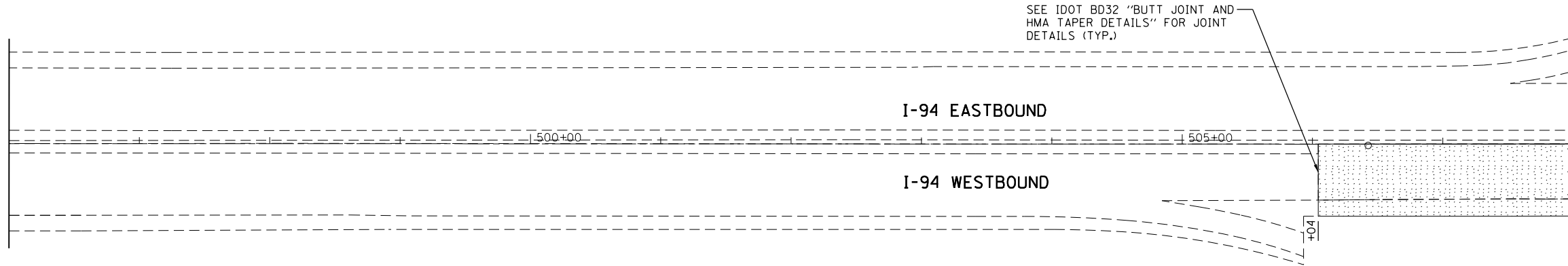
F.A.U. RTE.	SECTION NO.	COUNTY	TOTAL SHEETS	SHEET NO.
94	2016-0031	COOK	168	28
CONTRACT NO. 62C10				
FED. ROAD DIST. NO. ILLINOIS FED. AID PROJECT				

PLAN	SURVEYED	BY	DATE
	PLOTTED		
	GRADES CHECKED		
	ALIGNMENT CHECKED		
	STRUCTURE NOTATIONS CHECKED		
	NOTE BOOK NO.		
	FILE NAME		

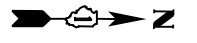
PROFILE	SURVEYED	BY	DATE
	PLOTTED		
	GRADES CHECKED		
	ALIGNMENT CHECKED		
	STRUCTURE NOTATIONS CHECKED		
	NOTE BOOK NO.		
	FILE NAME		

HRG PROJECT NO.: 8650046.09
 HRG PROJ. CONTACT: 8650046-09-sht-rm-21.dgn
 FILE NUMBER: 8650046.dwg
 PEN TABLE: p01tbl.tbl

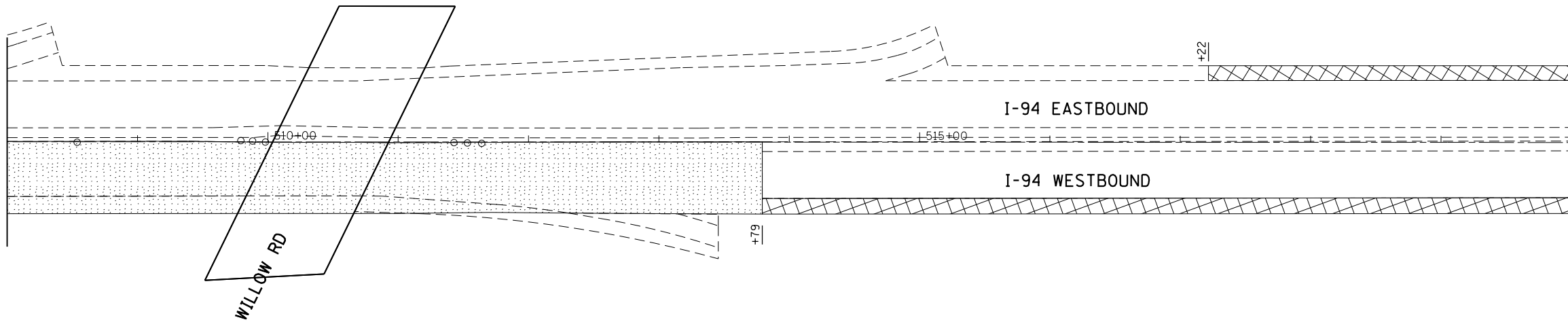
MATCHLINE
STA. 496+00



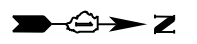
MATCHLINE
STA. 508+00



MATCHLINE
STA. 508+00



MATCHLINE
STA. 520+00



LEGEND:

	HOT-MIX ASPHALT SURFACE REMOVAL, 4-1/4"
	HOT-MIX ASPHALT SURFACE REMOVAL, 2"



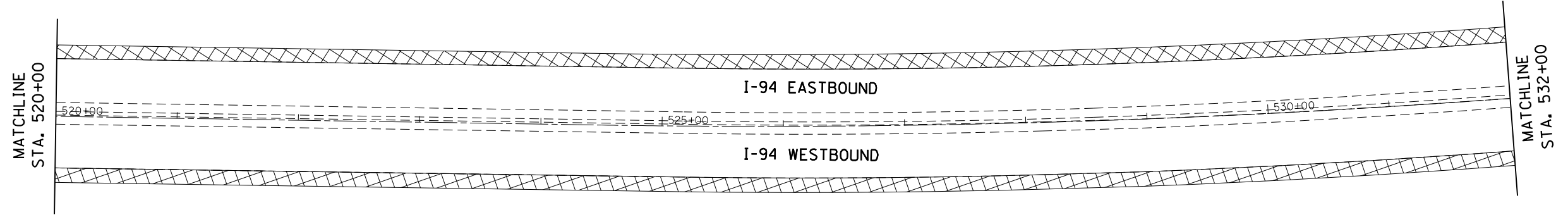
USER NAME = bhartma	DESIGNED - BH	REVISED -
	DRAWN - DS	REVISED -
PLOT SCALE = 1"=50'	CHECKED - TH	REVISED -
PLOT DATE = 10/28/2016	DATE - 10/24/16	REVISED -

**STATE OF ILLINOIS
DEPARTMENT OF TRANSPORTATION**

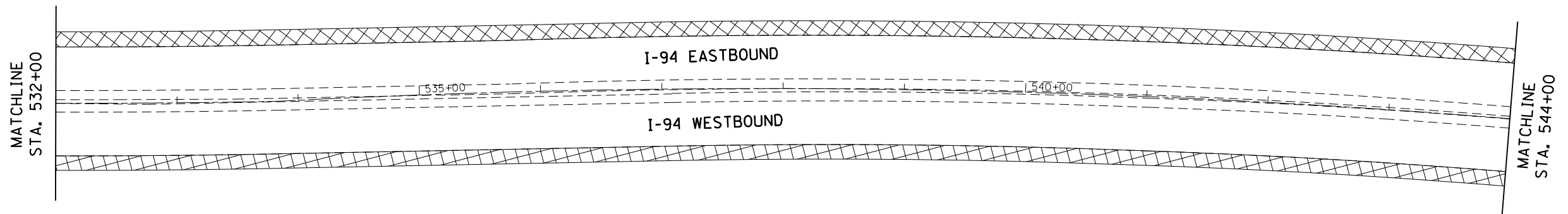
REMOVAL PLAN			
EDENS EXPRESSWAY (I-94)			
SCALE: 1"=50'	SHEET NO. 21 OF 28 SHEETS	STA. 496+00	TO STA. 520+00

F.A.U. RTE.	SECTION NO.	COUNTY	TOTAL SHEETS	SHEET NO.
94	2016-0031	COOK	168	29
CONTRACT NO. 62C10				
FED. ROAD DIST. NO. ILLINOIS FED. AID PROJECT				

PLAN	SURVEYED	BY	DATE
NOTE BOOK NO.	PLOTTED		
	ALIGNMENT CHECKED		
	ASPHALT PAVED		
	ROAD FILE NAME		



PROFILE	SURVEYED	BY	DATE
NOTE BOOK NO.	GRADES CHECKED		
	STRUCTURE NOT AT THIS OFFICE		



LEGEND:

	HOT-MIX ASPHALT SURFACE REMOVAL, 4-1/4"
	HOT-MIX ASPHALT SURFACE REMOVAL, 2"

HRG PROJECT NO.: 8660046.09
 HRG PROJ. CONTACT: 8660046-09-sht+rem-22.dgn
 FILE NAME: 8660046.dwg
 PEN TABLE: p01tbl.tbl



USER NAME = bhartma	DESIGNED - BH	REVISED -
	DRAWN - DS	REVISED -
PLOT SCALE = 1"=50'	CHECKED - TH	REVISED -
PLOT DATE = 10/28/2016	DATE - 10/24/16	REVISED -

**STATE OF ILLINOIS
DEPARTMENT OF TRANSPORTATION**

REMOVAL PLAN			
EDENS EXPRESSWAY (I-94)			
SCALE: 1"=50'	SHEET NO. 22 OF 28 SHEETS	STA. 520+00	TO STA. 544+00

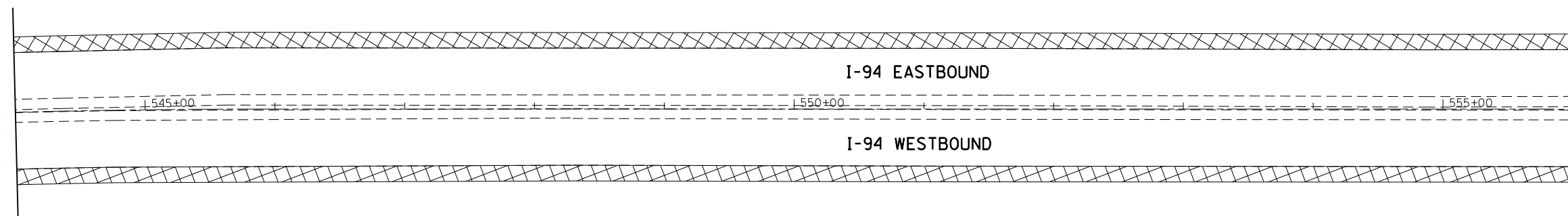
F.A.U. RTE. 94	SECTION NO. 2016-003I	COUNTY COOK	TOTAL SHEETS 168	SHEET NO. 30
CONTRACT NO. 62C10				
FED. ROAD DIST. NO. ILLINOIS FED. AID PROJECT				

PLAN	SURVEYED	BY	DATE
NOTE BOOK NO.	PLOTTED		
	ALIGNMENT CHECKED		
	ASPHALT PAVED		
	PAVED FILE NAME		

PROFILE	SURVEYED	BY	DATE
NOTE BOOK NO.	GRADES CHECKED		
	STRUCTURE NOT AT THIS CHFD		

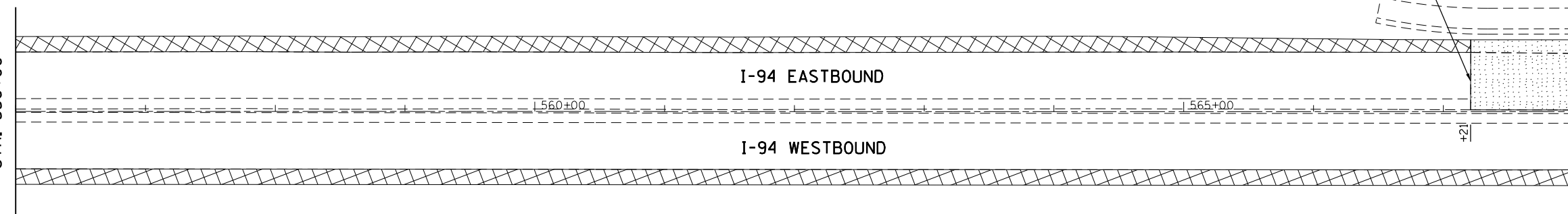
HRG PROJECT NO.: 8660046.09
 HRG PROJ. CONTACT: 8660046-09-sht-rm-23.dgn
 FILE NAME: 8660046.dwg
 PEN TABLE: p01tbl.tbl

MATCHLINE
STA. 544+00



MATCHLINE
STA. 556+00

MATCHLINE
STA. 556+00



MATCHLINE
STA. 568+00

SEE IDOT BD32 "BUTT JOINT AND HMA TAPER DETAILS" FOR JOINT DETAILS (TYP.)

LEGEND:

	HOT-MIX ASPHALT SURFACE REMOVAL, 4-1/4"
	HOT-MIX ASPHALT SURFACE REMOVAL, 2"



USER NAME = bhartma	DESIGNED - BH	REVISED -
	DRAWN - DS	REVISED -
PLOT SCALE = 1"=50'	CHECKED - TH	REVISED -
PLOT DATE = 10/28/2016	DATE - 10/24/16	REVISED -

**STATE OF ILLINOIS
DEPARTMENT OF TRANSPORTATION**

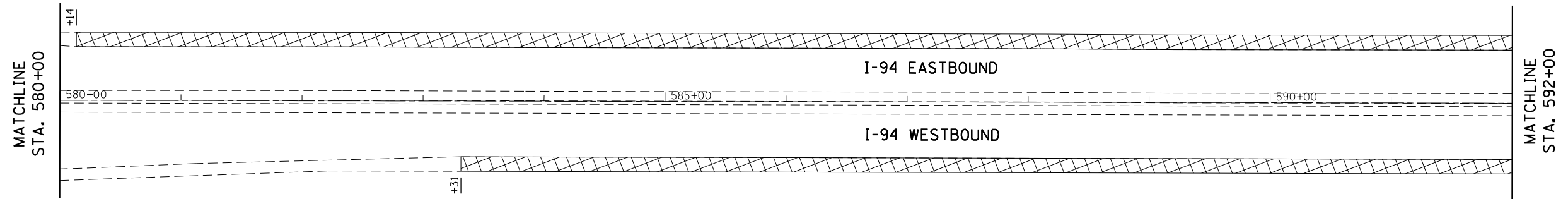
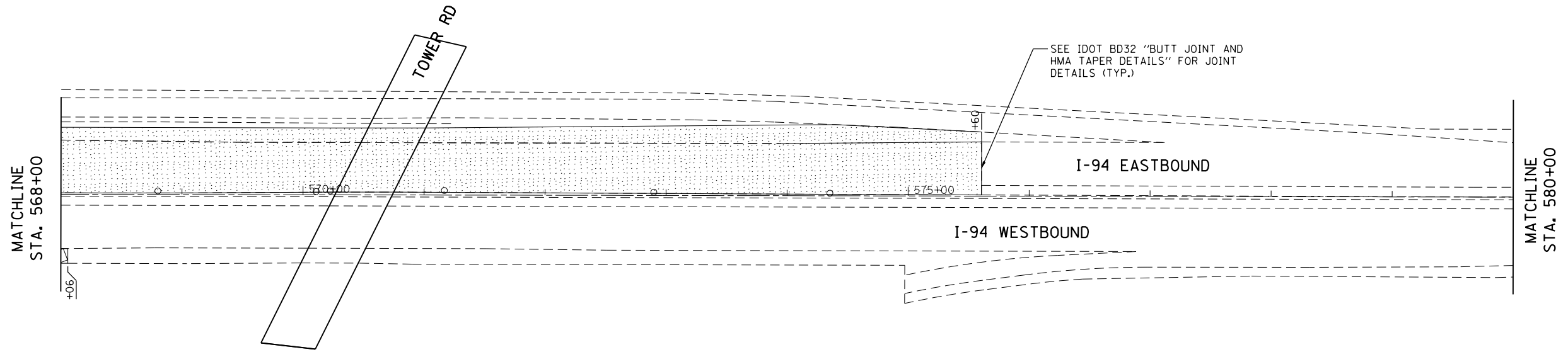
REMOVAL PLAN			
EDENS EXPRESSWAY (I-94)			
SCALE: 1"=50'	SHEET NO. 23 OF 28 SHEETS	STA. 544+00	TO STA. 568+00

F.A.U. RTE.	SECTION NO.	COUNTY	TOTAL SHEETS	SHEET NO.
94	2016-0031	COOK	168	31
CONTRACT NO. 62C10				
FED. ROAD DIST. NO. ILLINOIS FED. AID PROJECT				

PLAN	SURVEYED	BY	DATE
	PLOTTED		
	GRADES CHECKED		
	ALIGNMENT CHECKED		
	NOTE BOOK NO.		
	FILE NAME		
	TABLE		

PROFILE	SURVEYED	BY	DATE
	PLOTTED		
	GRADES CHECKED		
	STRUCTURE NOT AT THIS CHFD		
	NOTE BOOK NO.		
	FILE NAME		
	TABLE		

HRG PROJECT NO.: 8650046.09
 HRG PROJ. CONTACT: 8650046-09-sht+rem-24.dgn
 FILE NUMBER: 8650046.dgn
 PEN TABLE: p01tbl.tbl



LEGEND:

	HOT-MIX ASPHALT SURFACE REMOVAL, 4-1/4"
	HOT-MIX ASPHALT SURFACE REMOVAL, 2"



USER NAME = bhartma	DESIGNED - BH	REVISED -
	DRAWN - DS	REVISED -
PLOT SCALE = 1"=50'	CHECKED - TH	REVISED -
PLOT DATE = 10/28/2016	DATE - 10/24/16	REVISED -

**STATE OF ILLINOIS
 DEPARTMENT OF TRANSPORTATION**

**REMOVAL PLAN
 EDENS EXPRESSWAY (I-94)**

SCALE: 1"=50' SHEET NO. 24 OF 28 SHEETS STA. 568+00 TO STA. 592+00

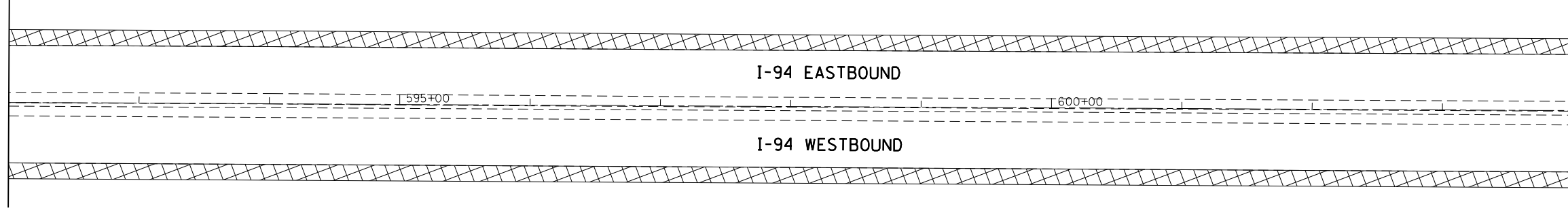
F.A.U. RTE.	SECTION NO.	COUNTY	TOTAL SHEETS	SHEET NO.
94	2016-0031	COOK	168	32
CONTRACT NO. 62C10				
FED. ROAD DIST. NO. ILLINOIS FED. AID PROJECT				

PLAN	SURVEYED	BY	DATE
NOTE BOOK NO.	PLOTTED		
	GRADES CHECKED		
	ALIGNMENT CHECKED		
	STRUCTURE NOT AT THIS OFFICE		
	FILE NAME		
	TABLE		

PROFILE	SURVEYED	BY	DATE
NOTE BOOK NO.	PLOTTED		
	GRADES CHECKED		
	ALIGNMENT CHECKED		
	STRUCTURE NOT AT THIS OFFICE		
	FILE NAME		
	TABLE		

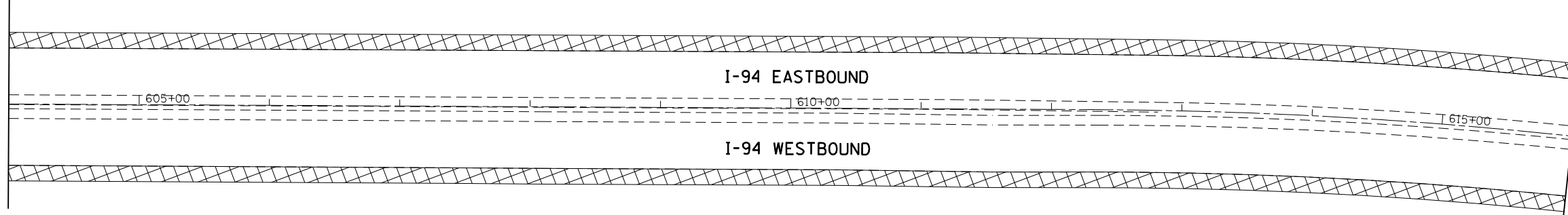
HRG PROJECT NO.: 8660046.09
 HRG PROJ. CONTACT: 8660046-09-sht-rm-25.dgn
 FILE NAME: 8660046.dwg
 PEN TABLE: p01tbl.tbl

MATCHLINE
STA. 592+00



MATCHLINE
STA. 604+00

MATCHLINE
STA. 604+00



MATCHLINE
STA. 616+00

LEGEND:

	HOT-MIX ASPHALT SURFACE REMOVAL, 4-1/4"
	HOT-MIX ASPHALT SURFACE REMOVAL, 2"



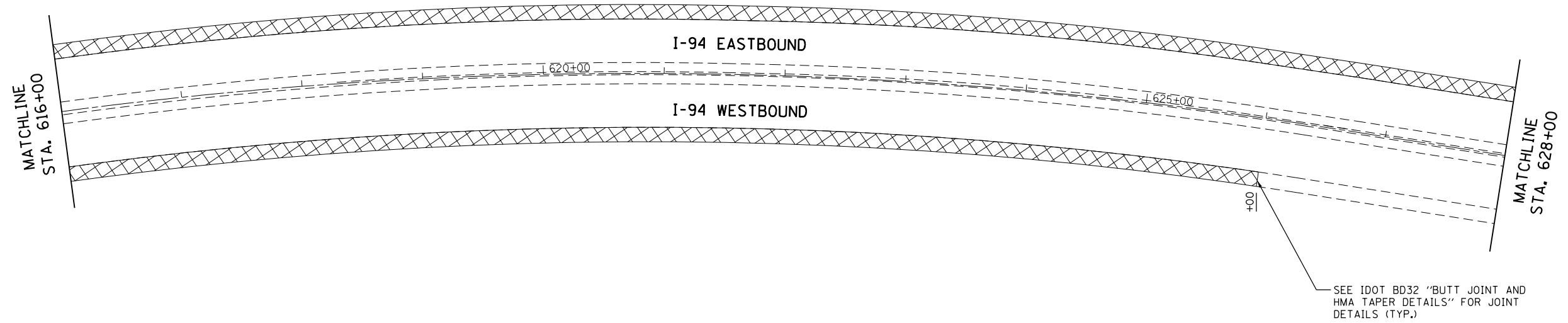
USER NAME = bhartma	DESIGNED - BH	REVISED -
	DRAWN - DS	REVISED -
PLOT SCALE = 1"=50'	CHECKED - TH	REVISED -
PLOT DATE = 10/28/2016	DATE - 10/24/16	REVISED -

**STATE OF ILLINOIS
DEPARTMENT OF TRANSPORTATION**

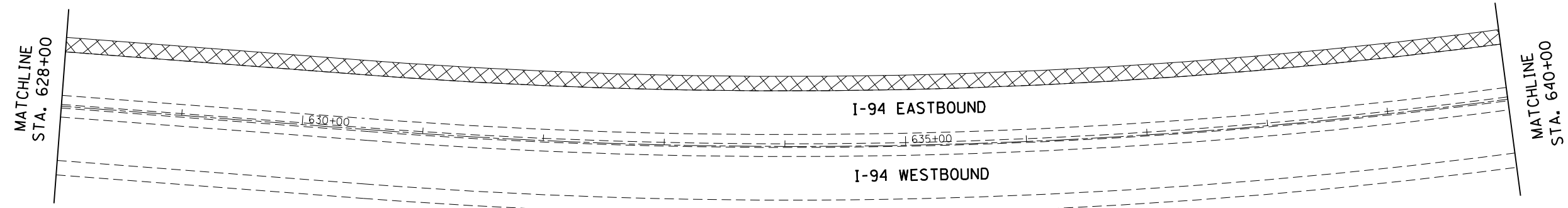
REMOVAL PLAN			
EDENS EXPRESSWAY (I-94)			
SCALE: 1"=50'	SHEET NO. 25 OF 28 SHEETS	STA. 592+00	TO STA. 616+00

F.A.U. RTE. 94	SECTION NO. 2016-0031	COUNTY COOK	TOTAL SHEETS 168	SHEET NO. 33
CONTRACT NO. 62C10				
FED. ROAD DIST. NO. ILLINOIS FED. AID PROJECT				

PLAN	SURVEYED	BY	DATE
NOTE BOOK NO.	PLOTTED		
	ALIGNMENT CHECKED		
	ASPHALT MARKED		
	PAID FILE NAME		



PROFILE	SURVEYED	BY	DATE
NOTE BOOK NO.	GRADES CHECKED		
	STRUCTURE NOTATIONS CHECKED		



LEGEND:

	HOT-MIX ASPHALT SURFACE REMOVAL, 4-1/4"
	HOT-MIX ASPHALT SURFACE REMOVAL, 2"

HRG PROJECT NO.: 8660046.09
 HRG PROJ. CONTACT: 8660046-09-sht-rm-26.dgn
 FILE NUMBER: 8660046.dgn
 PEN TABLE: p01tbl.tbl



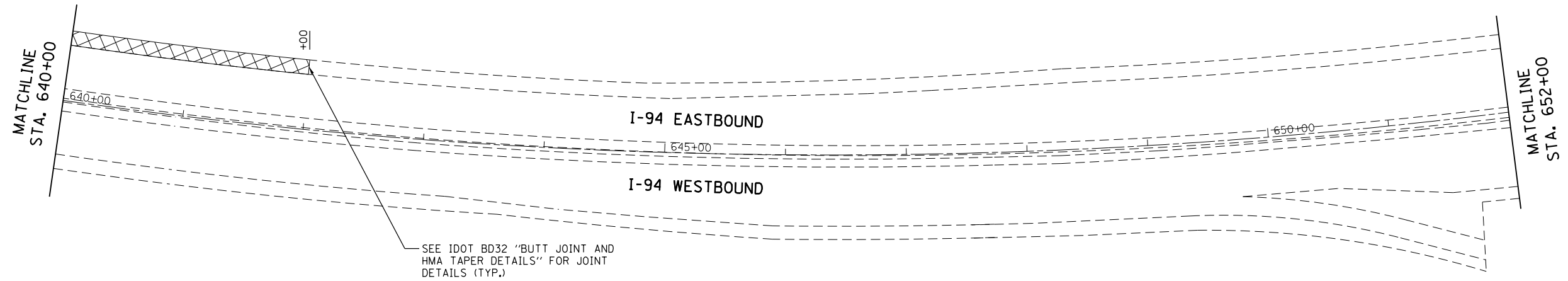
USER NAME = bhartma	DESIGNED - BH	REVISED -
	DRAWN - DS	REVISED -
PLOT SCALE = 1"=50'	CHECKED - TH	REVISED -
PLOT DATE = 10/28/2016	DATE - 10/24/16	REVISED -

**STATE OF ILLINOIS
DEPARTMENT OF TRANSPORTATION**

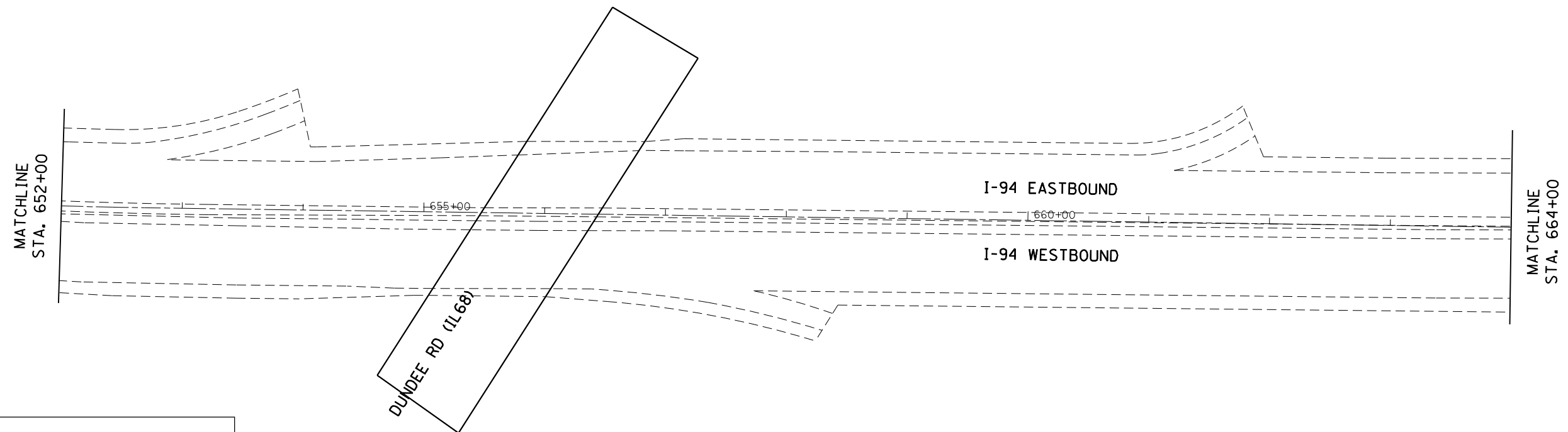
REMOVAL PLAN	
EDENS EXPRESSWAY (I-94)	
SCALE: 1"=50'	SHEET NO. 26 OF 28 SHEETS
STA. 616+00	TO STA. 640+00

F.A.U. RTE.	SECTION NO.	COUNTY	TOTAL SHEETS	SHEET NO.
94	2016-0031	COOK	168	34
CONTRACT NO. 62C10				
FED. ROAD DIST. NO. ILLINOIS FED. AID PROJECT				

PLAN	SURVEYED	BY	DATE
NOTE BOOK NO.	PLOTTED		
	ALIGNMENT CHECKED		
	ASPHALT PAVED		
	CADD FILE NAME		



PROFILE	SURVEYED	BY	DATE
NOTE BOOK NO.	GRADES CHECKED		
	STRUCTURE NOTATIONS CHECKED		



LEGEND:

	HOT-MIX ASPHALT SURFACE REMOVAL, 4-1/4"
	HOT-MIX ASPHALT SURFACE REMOVAL, 2"

HRG PROJECT NO.: 8660046.09
 HRG PROJ. CONTACT: 8660046-09-sht-rem-27.dgn
 FILE NAME: 8660046.dwg
 PEN TABLE: p01tbl.tbl



USER NAME = bhartma	DESIGNED - BH	REVISED -
	DRAWN - DS	REVISED -
PLOT SCALE = 1"=50'	CHECKED - TH	REVISED -
PLOT DATE = 10/28/2016	DATE - 10/24/16	REVISED -

**STATE OF ILLINOIS
DEPARTMENT OF TRANSPORTATION**

**REMOVAL PLAN
EDENS EXPRESSWAY (I-94)**

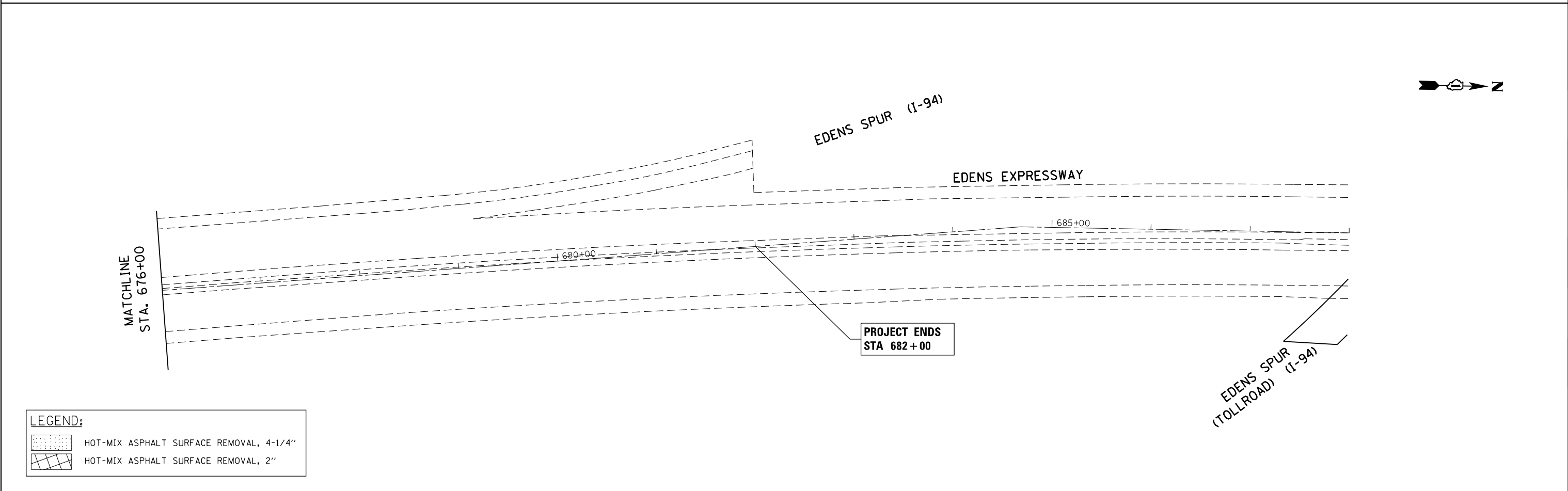
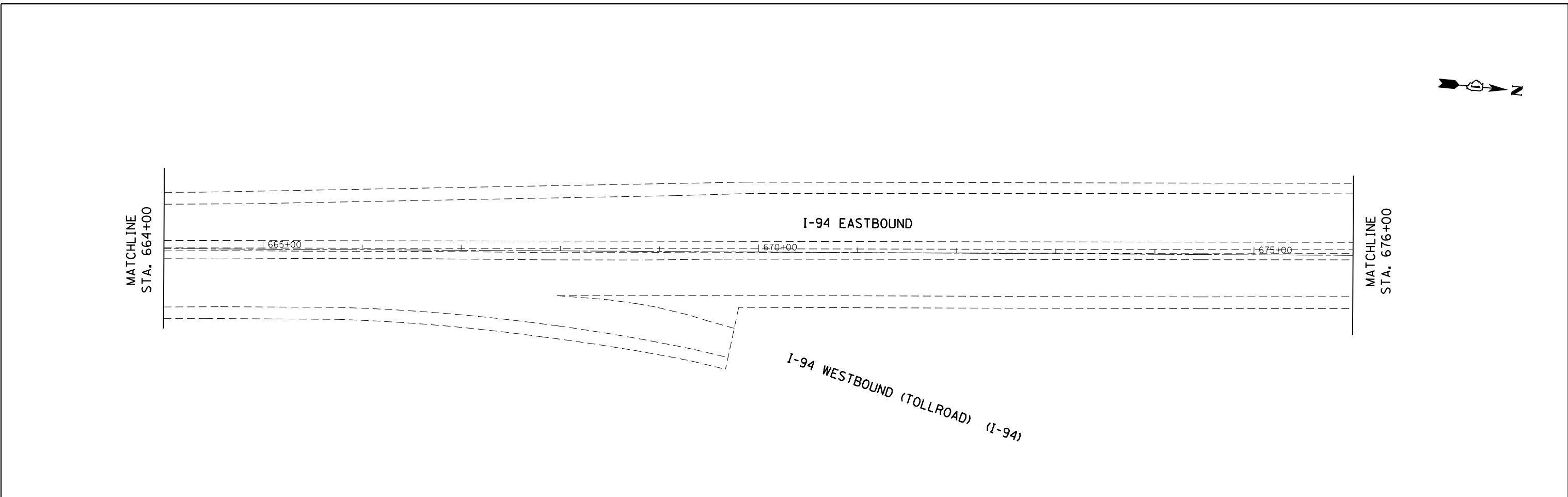
SCALE: 1"=50' SHEET NO. 27 OF 28 SHEETS STA. 640+00 TO STA. 664+00

F.A.U. RTE.	SECTION NO.	COUNTY	TOTAL SHEETS	SHEET NO.
94	2016-0031	COOK	168	35
CONTRACT NO. 62C10				
FED. ROAD DIST. NO. ILLINOIS FED. AID PROJECT				

PLAN	SURVEYED	BY	DATE
NOTE BOOK NO.	PLOTTED		
	ALIGNED		
	CHECKED		
	FILE NAME		

PROFILE	SURVEYED	BY	DATE
NOTE BOOK NO.	GRADES CHECKED		
	STRUCTURE		
	NOTAT THIS OFFICE		

HRG PROJECT NO.: 8650046.09
 HRG PROJ. CONTACT: 8650046-09-sht-rm-28.dgn
 FILE NAME: 8650046.dwg
 PEN TABLE: p01tbl.tbl



LEGEND:

	HOT-MIX ASPHALT SURFACE REMOVAL, 4-1/4"
	HOT-MIX ASPHALT SURFACE REMOVAL, 2"



USER NAME = bhartma	DESIGNED - BH	REVISED -
	DRAWN - DS	REVISED -
PLOT SCALE = 1"=50'	CHECKED - TH	REVISED -
PLOT DATE = 10/28/2016	DATE - 10/24/16	REVISED -

**STATE OF ILLINOIS
 DEPARTMENT OF TRANSPORTATION**

**REMOVAL PLAN
 EDENS EXPRESSWAY (I-94)**

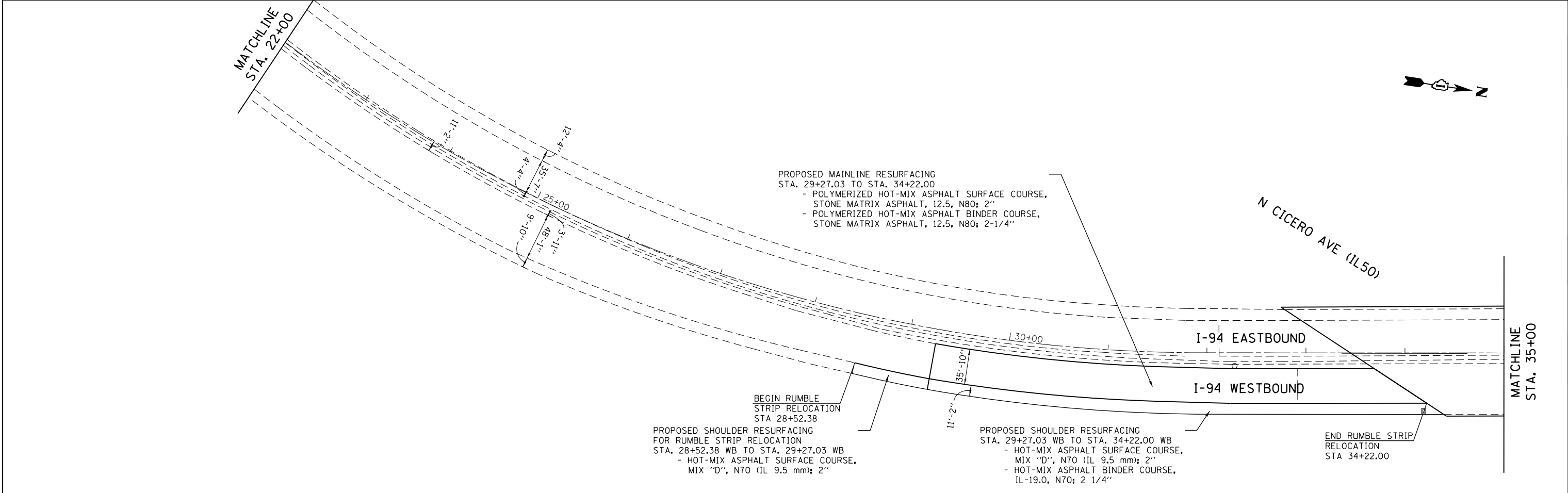
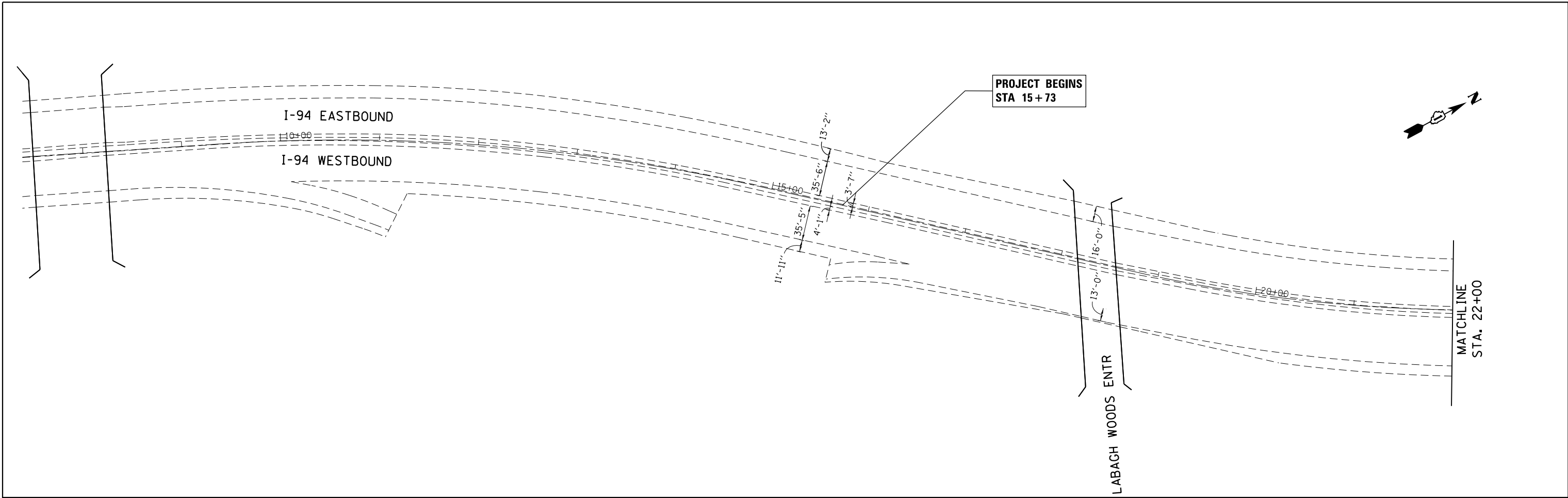
SCALE: 1"=50' SHEET NO. 28 OF 28 SHEETS STA. 664+00 TO STA. END

F.A.U. RTE.	SECTION NO.	COUNTY	TOTAL SHEETS	SHEET NO.
94	2016-0031	COOK	168	36
CONTRACT NO. 62C10				
FED. ROAD DIST. NO. ILLINOIS FED. AID PROJECT				

PLAN	SURVEYED	DATE
NOTE BOOK NO.	PLOTTED	BY
	ALIGNMENT CHECKED	
	ASPHALT PAVED	
	PAVED FILE NAME	

PROFILE	SURVEYED	DATE
NOTE BOOK NO.	GRADES CHECKED	BY
	STRUCTURE NOTATIONS CHECKED	

HRG PROJECT NO.: 8660046.09
 HRG PROJ. CONTACT: 8660046-09-sht-PlanPlan-01.dgn
 FILE NAME: 8660046.dwg
 PEN TABLE: p01tbl.tbl



HRGreen
 HRGreen.com
 Illinois Professional Design Firm
 #184-001322

USER NAME = bhartna	DESIGNED - BH	REVISED -
PLOT SCALE = 1"=50'	DRAWN - DS	REVISED -
PLOT DATE = 10/28/2016	CHECKED - TH	REVISED -
	DATE - 10/24/16	REVISED -

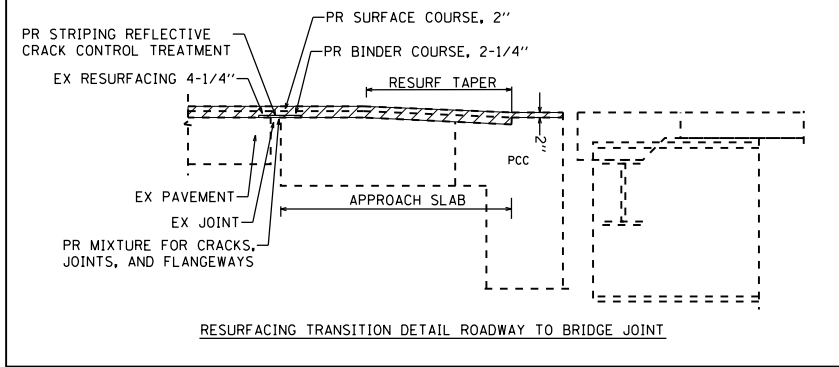
**STATE OF ILLINOIS
 DEPARTMENT OF TRANSPORTATION**

**RESURFACING PLAN
 EDENS EXPRESSWAY (I-94)**

SCALE: 1"=50' SHEET NO. 1 OF 28 SHEETS STA. BEGINNING TO STA. 35+00

F.A.U. RTE.	SECTION NO.	COUNTY	TOTAL SHEETS	SHEET NO.
94	2016-0031	COOK	168	37
CONTRACT NO. 62C10				
FED. ROAD DIST. NO. ILLINOIS FED. AID PROJECT				

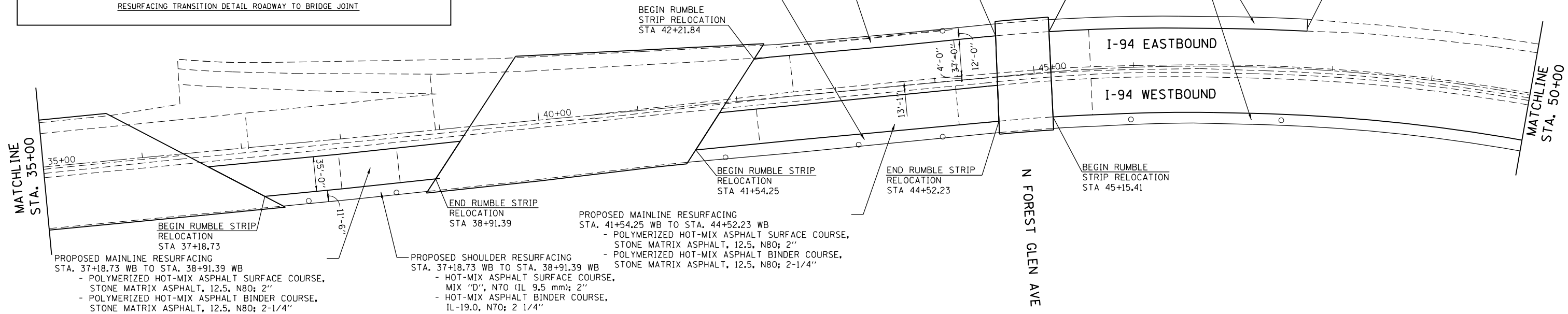
PLAN	SURVEYED	DATE
	PLOTTED	
	ALIGNED	
	CHECKED	
	DESIGNED	
	BY	
	NO.	



PROPOSED SHOULDER RESURFACING FOR RUMBLE STRIP RELOCATION
 STA. 42+21.84 EB TO STA. 44+64.96 EB
 - HOT-MIX ASPHALT SURFACE COURSE, MIX "D", N70 (IL 9.5 mm); 2"
 - HOT-MIX ASPHALT BINDER COURSE, IL-19.0, N70; 2 1/4"

PROPOSED SHOULDER RESURFACING
 STA. 41+54.25 WB TO STA. 44+52.23 WB
 - HOT-MIX ASPHALT SURFACE COURSE, MIX "D", N70 (IL 9.5 mm); 2"
 - HOT-MIX ASPHALT BINDER COURSE, IL-19.0, N70; 2 1/4"

PROPOSED SHOULDER RESURFACING FOR RUMBLE STRIP RELOCATION
 STA. 45+15.41 WB TO STA. 52+45.79 WB
 STA. 45+18.07 EB TO STA. 47+72.33 EB
 - HOT-MIX ASPHALT SURFACE COURSE, MIX "D", N70 (IL 9.5 mm); 2"

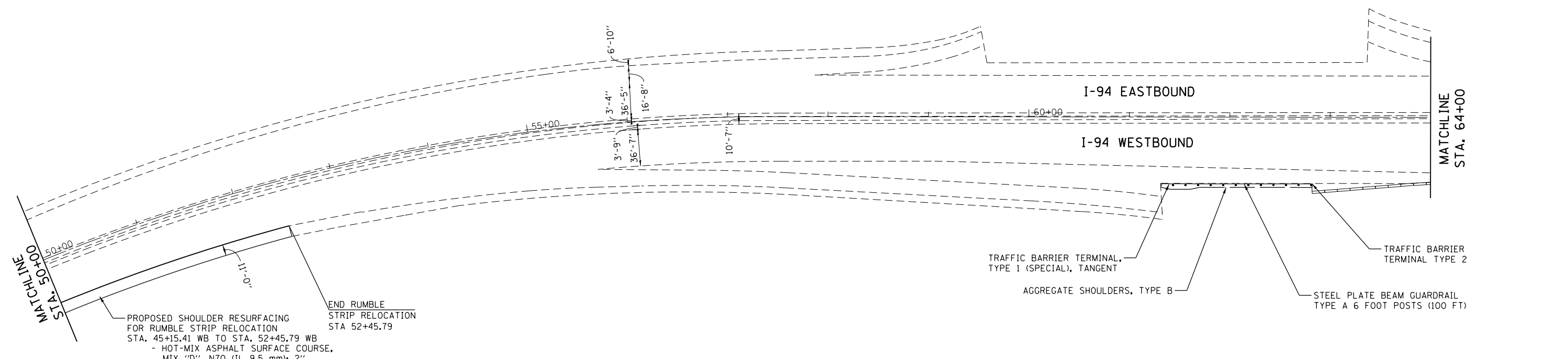


PROPOSED MAINLINE RESURFACING
 STA. 37+18.73 WB TO STA. 38+91.39 WB
 - POLYMERIZED HOT-MIX ASPHALT SURFACE COURSE, STONE MATRIX ASPHALT, 12.5, N80; 2"
 - POLYMERIZED HOT-MIX ASPHALT BINDER COURSE, STONE MATRIX ASPHALT, 12.5, N80; 2-1/4"

PROPOSED SHOULDER RESURFACING
 STA. 37+18.73 WB TO STA. 38+91.39 WB
 - HOT-MIX ASPHALT SURFACE COURSE, MIX "D", N70 (IL 9.5 mm); 2"
 - HOT-MIX ASPHALT BINDER COURSE, IL-19.0, N70; 2 1/4"

PROPOSED MAINLINE RESURFACING
 STA. 41+54.25 WB TO STA. 44+52.23 WB
 - POLYMERIZED HOT-MIX ASPHALT SURFACE COURSE, STONE MATRIX ASPHALT, 12.5, N80; 2"
 - POLYMERIZED HOT-MIX ASPHALT BINDER COURSE, STONE MATRIX ASPHALT, 12.5, N80; 2-1/4"

PROFILE	SURVEYED	DATE
	PLOTTED	
	GRADES CHECKED	
	STRUCTURE NOTATIONS CHECKED	
	BY	
	NO.	



PROPOSED SHOULDER RESURFACING FOR RUMBLE STRIP RELOCATION
 STA. 45+15.41 WB TO STA. 52+45.79 WB
 - HOT-MIX ASPHALT SURFACE COURSE, MIX "D", N70 (IL 9.5 mm); 2"

HRG PROJECT NO.: 8650046.09
 HRG PROJ. CONTACT: 8650046-09-shr-PlanPlan-02.dgn
 FILE NAME: 8650046.dwg
 PEN TABLE: pcc.tbl



USER NAME = bhartma	DESIGNED - BH	REVISED -
	DRAWN - DS	REVISED -
PLOT SCALE = 1"=50'	CHECKED - TH	REVISED -
PLOT DATE = 10/28/2016	DATE - 10/24/16	REVISED -

STATE OF ILLINOIS
 DEPARTMENT OF TRANSPORTATION

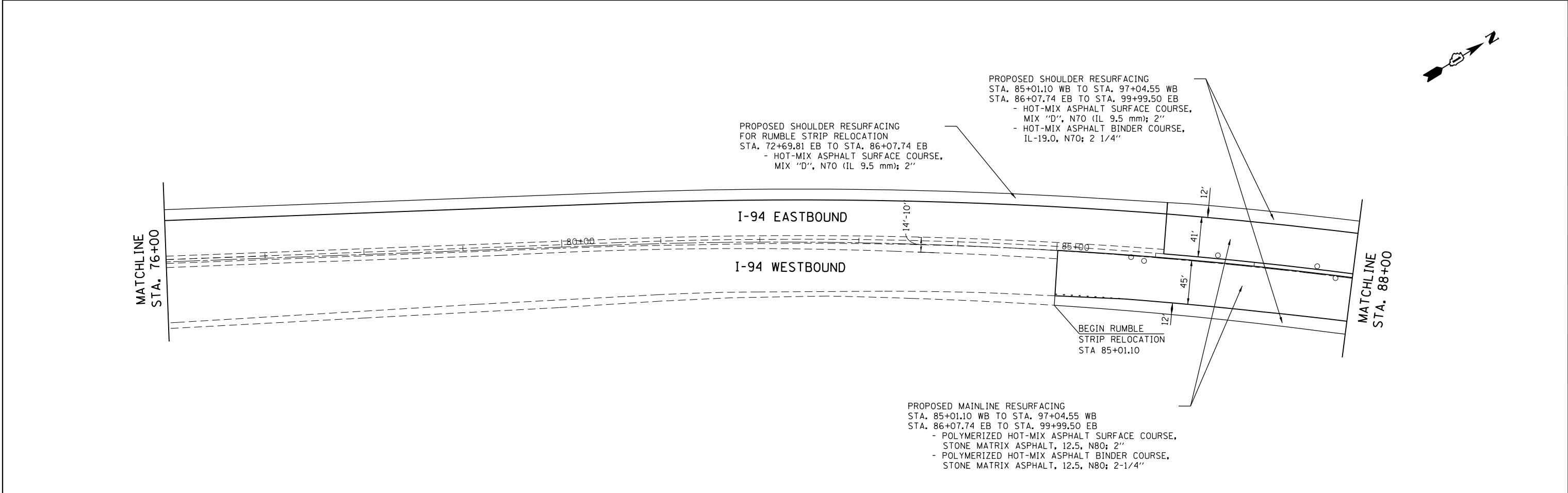
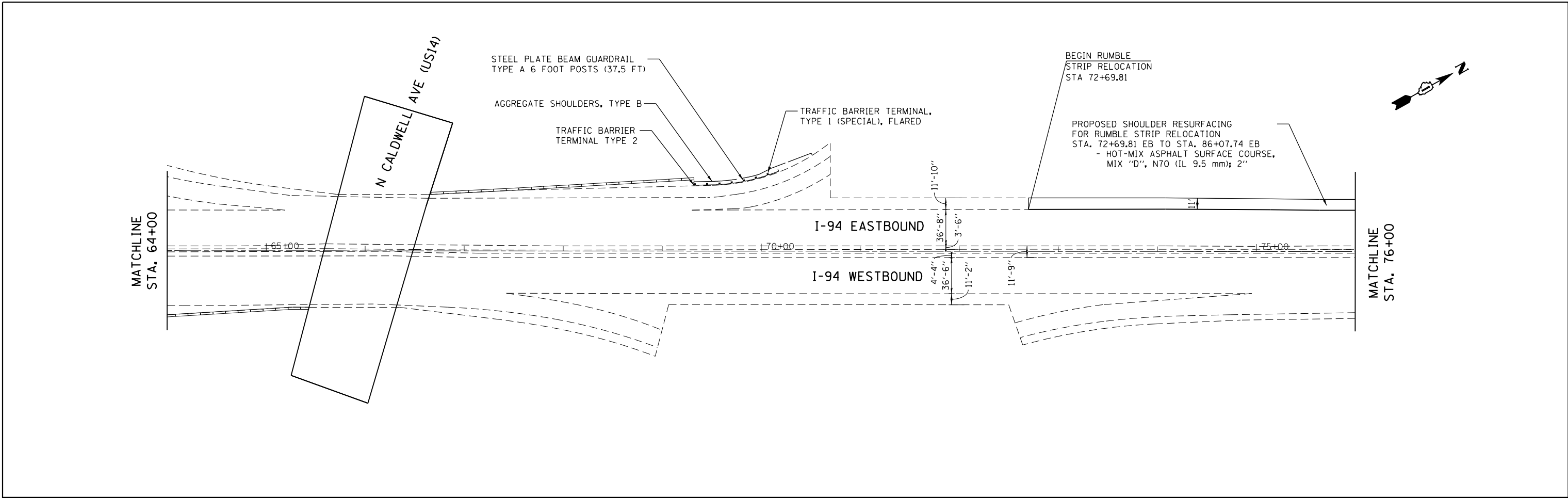
RESURFACING PLAN			
EDENS EXPRESSWAY (I-94)			
SCALE: 1"=50'	SHEET NO. 2 OF 28 SHEETS	STA. 35+00	TO STA. 64+00

F.A.U. R.E. 94	SECTION NO. 2016-0031	COUNTY COOK	TOTAL SHEETS 168	SHEET NO. 38
CONTRACT NO. 62C10				
FED. ROAD DIST. NO. ILLINOIS FED. AID PROJECT				

PLAN	SURVEYED	BY	DATE
	PLOTTED		
	GRADES CHECKED		
	ALIGNMENT CHECKED		
	STRUCTURE NOTATIONS CHECKED		
	NOTE BOOK NO.		
	CADD FILE NAME		

PROFILE	SURVEYED	BY	DATE
	PLOTTED		
	GRADES CHECKED		
	ALIGNMENT CHECKED		
	STRUCTURE NOTATIONS CHECKED		
	NOTE BOOK NO.		
	CADD FILE NAME		

HRG PROJECT NO.: 8650046.09
 HRG PROJ. CONTACT: 8650046-09-shr-PlanPlan-03.dgn
 FILE NAME: 8650046-09-shr-PlanPlan-03.dgn
 PEN TABLE: pen.tbl



HRGreen
 HRGreen.com
 Illinois Professional Design Firm
 #184-001322

USER NAME = bhartma	DESIGNED - BH	REVISED -
	DRAWN - DS	REVISED -
PLOT SCALE = 1"=50'	CHECKED - TH	REVISED -
PLOT DATE = 10/28/2016	DATE - 10/24/16	REVISED -


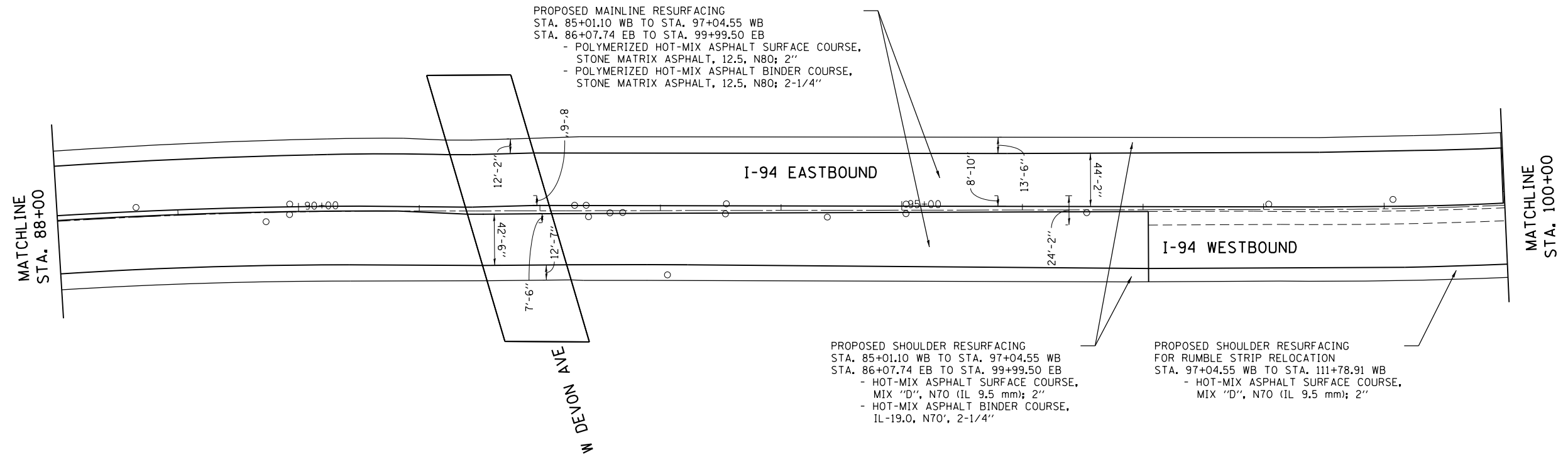
**STATE OF ILLINOIS
 DEPARTMENT OF TRANSPORTATION**

**RESURFACING PLAN
 EDENS EXPRESSWAY (I-94)**


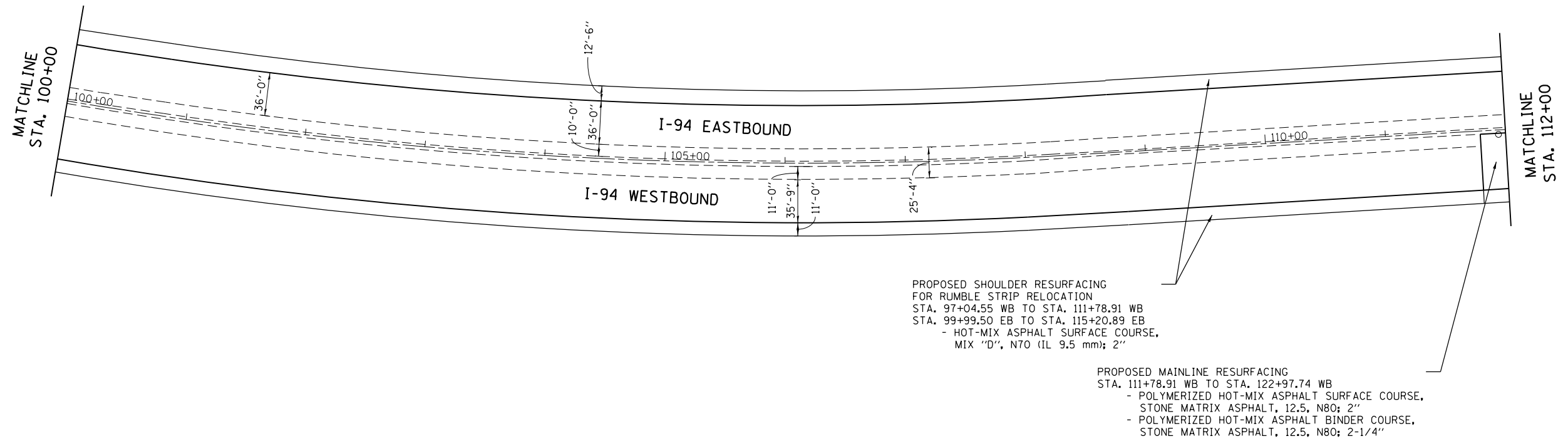
SCALE: 1"=50' SHEET NO. 3 OF 28 SHEETS STA. 64+00 TO STA. 88+00

F.A.U. RTE.	SECTION NO.	COUNTY	TOTAL SHEETS	SHEET NO.
94	2016-0031	COOK	168	39
CONTRACT NO. 62C10				
FED. ROAD DIST. NO. ILLINOIS FED. AID PROJECT				

PLAN	SURVEYED	BY	DATE
NOTE BOOK NO.	PLOTTED		
	ALIGNMENT CHECKED		
	STRUCTURE NOTATIONS CHECKED		
	ROAD FILE NAME		



PROFILE	SURVEYED	BY	DATE
NOTE BOOK NO.	GRADES CHECKED		
	STRUCTURE NOTATIONS CHECKED		



HRG PROJECT NO.: 8660046.09
 HRG PROJ. CONTACT: 8660046-09-sht-PlanPlan-04.dgn
 FILE NUMBER: 8660046.dgn
 PEN TABLE: 8660046.tbl



USER NAME = bhartma	DESIGNED - BH	REVISED -
	DRAWN - DS	REVISED -
PLOT SCALE = 1"=50'	CHECKED - TH	REVISED -
PLOT DATE = 10/28/2016	DATE - 10/24/16	REVISED -

**STATE OF ILLINOIS
 DEPARTMENT OF TRANSPORTATION**

RESURFACING PLAN			
EDENS EXPRESSWAY (I-94)			
SCALE: 1"=50'	SHEET NO. 4 OF 28 SHEETS	STA. 88+00	TO STA. 112+00

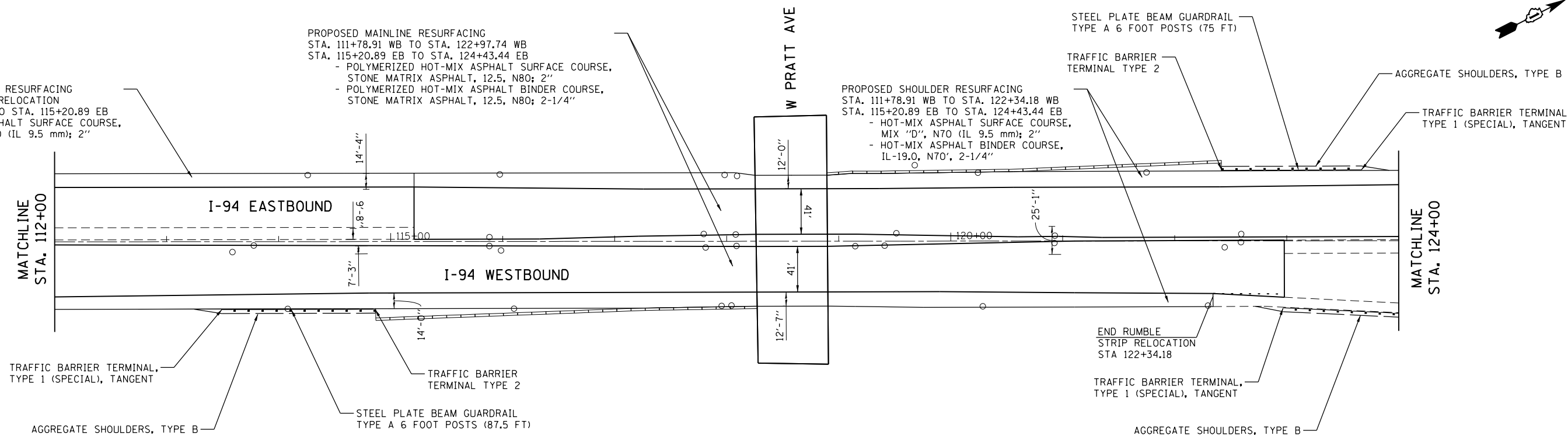
F.A.U. RTE.	SECTION NO.	COUNTY	TOTAL SHEETS	SHEET NO.
94	2016-0031	COOK	168	40
CONTRACT NO. 62C10				
FED. ROAD DIST. NO. ILLINOIS FED. AID PROJECT				

PLAN	SURVEYED	DATE
NOTE BOOK	PLOTTED	BY
NO.	GRADES CHECKED	
	ALIGNMENT CHECKED	
	STRUCTURE NOTATIONS CHECKED	
	CADD FILE NAME	

PROPOSED SHOULDER RESURFACING FOR RUMBLE STRIP RELOCATION
 STA. 99+99.50 EB TO STA. 115+20.89 EB
 - HOT-MIX ASPHALT SURFACE COURSE, MIX "D", N70 (IL 9.5 mm); 2"

PROPOSED MAINLINE RESURFACING
 STA. 111+78.91 WB TO STA. 122+97.74 WB
 STA. 115+20.89 EB TO STA. 124+43.44 EB
 - POLYMERIZED HOT-MIX ASPHALT SURFACE COURSE, STONE MATRIX ASPHALT, 12.5, N80; 2"
 - POLYMERIZED HOT-MIX ASPHALT BINDER COURSE, STONE MATRIX ASPHALT, 12.5, N80; 2-1/4"

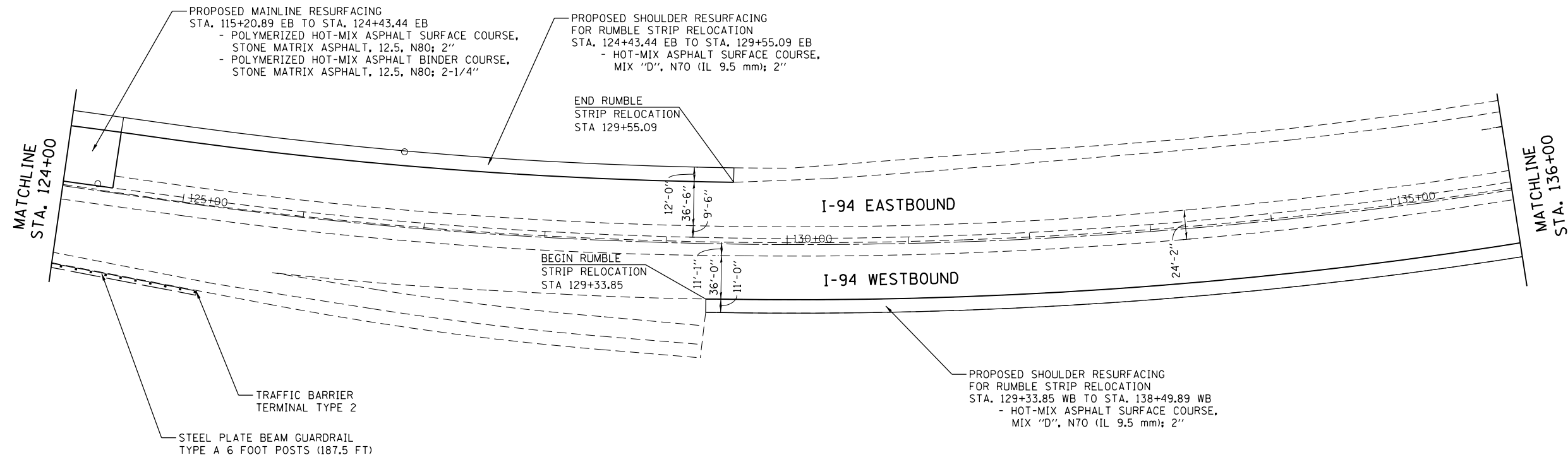
PROPOSED SHOULDER RESURFACING
 STA. 111+78.91 WB TO STA. 122+34.18 WB
 STA. 115+20.89 EB TO STA. 124+43.44 EB
 - HOT-MIX ASPHALT SURFACE COURSE, MIX "D", N70 (IL 9.5 mm); 2"
 - HOT-MIX ASPHALT BINDER COURSE, IL-19.0, N70, 2-1/4"



PROFILE	SURVEYED	DATE
NOTE BOOK	PLOTTED	BY
NO.	GRADES CHECKED	
	ALIGNMENT CHECKED	
	STRUCTURE NOTATIONS CHECKED	
	CADD FILE NAME	

PROPOSED MAINLINE RESURFACING
 STA. 115+20.89 EB TO STA. 124+43.44 EB
 - POLYMERIZED HOT-MIX ASPHALT SURFACE COURSE, STONE MATRIX ASPHALT, 12.5, N80; 2"
 - POLYMERIZED HOT-MIX ASPHALT BINDER COURSE, STONE MATRIX ASPHALT, 12.5, N80; 2-1/4"

PROPOSED SHOULDER RESURFACING FOR RUMBLE STRIP RELOCATION
 STA. 124+43.44 EB TO STA. 129+55.09 EB
 - HOT-MIX ASPHALT SURFACE COURSE, MIX "D", N70 (IL 9.5 mm); 2"



HRG PROJECT NO.: 8660046.09
 HRG PROJ. CONTACT: 8660046-09-shr-PlanPlan-05.dgn
 FILE NAME: 8660046.dwg
 PEN TABLE: p01tbl.tbl



USER NAME = bhar-ma	DESIGNED - BH	REVISED -
	DRAWN - DS	REVISED -
PLOT SCALE = 1"=50'	CHECKED - TH	REVISED -
PLOT DATE = 10/28/2016	DATE - 10/24/16	REVISED -

STATE OF ILLINOIS
 DEPARTMENT OF TRANSPORTATION

RESURFACING PLAN
 EDENS EXPRESSWAY (I-94)

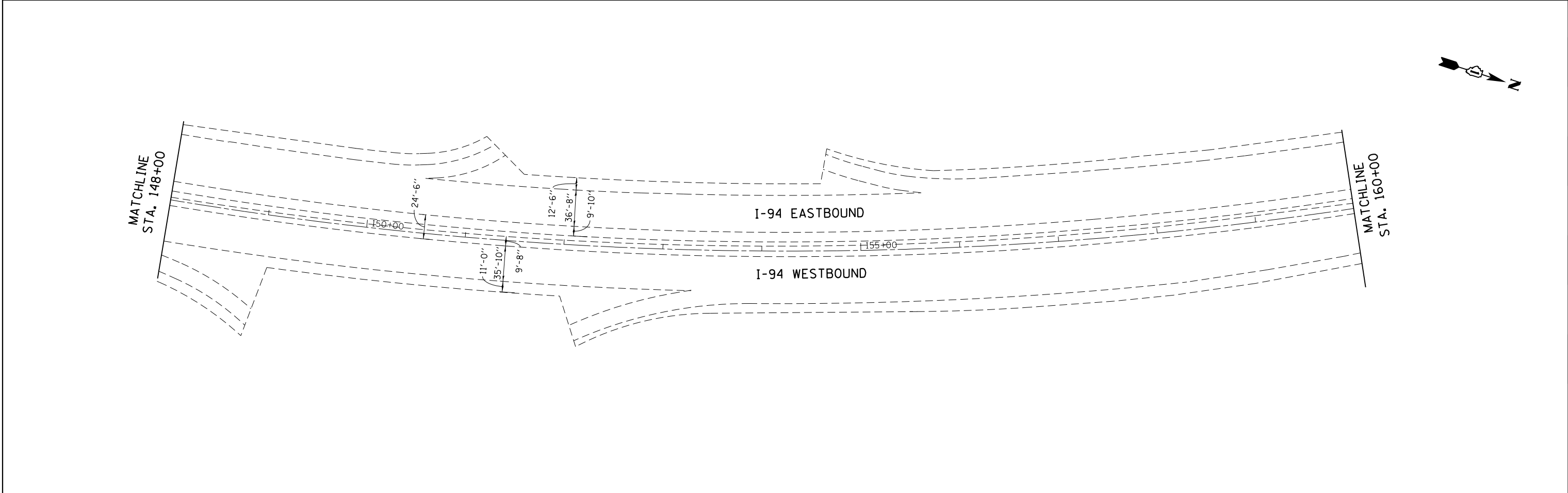
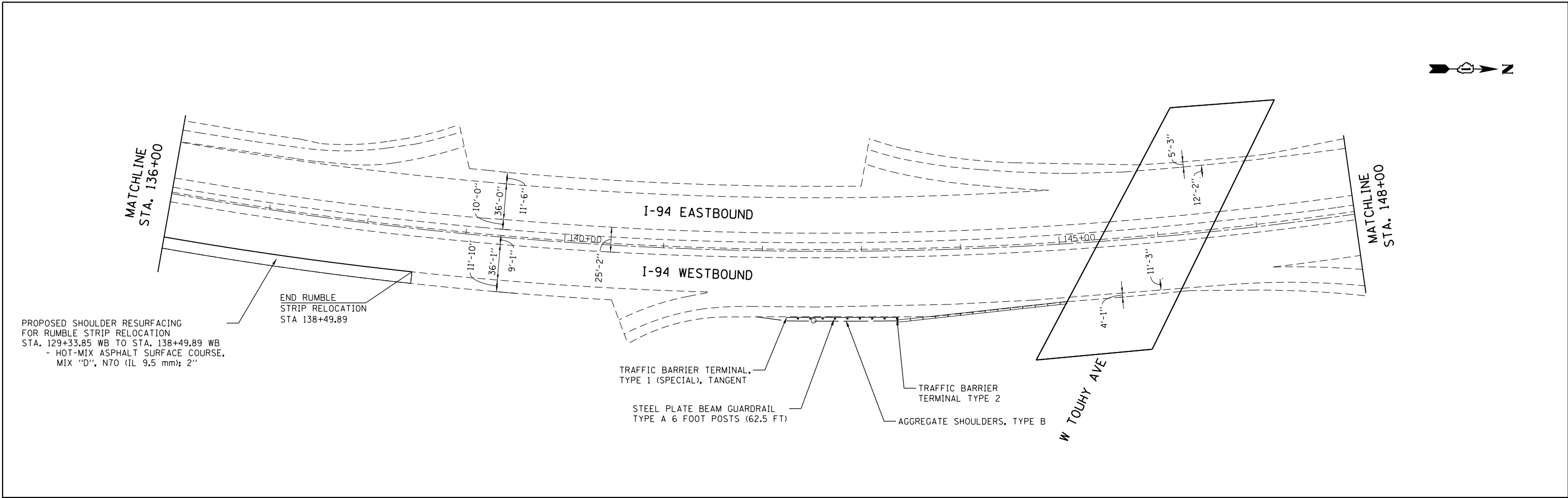
SCALE: 1"=50' SHEET NO. 5 OF 28 SHEETS STA. 112+00 TO STA. 136+00

F.A.U. RTE.	SECTION NO.	COUNTY	TOTAL SHEETS	SHEET NO.
94	2016-003I	COOK	168	41
CONTRACT NO. 62C10				
FED. ROAD DIST. NO. ILLINOIS FED. AID PROJECT				

PLAN	SURVEYED	BY	DATE
	PLOTTED		
	GRADES CHECKED		
	ALIGNMENT CHECKED		
	STRUCTURE NOTATIONS CHECKED		
	FILE NAME		
	NO.		

PROFILE	SURVEYED	BY	DATE
	PLOTTED		
	GRADES CHECKED		
	ALIGNMENT CHECKED		
	STRUCTURE NOTATIONS CHECKED		
	FILE NAME		
	NO.		

HRG PROJECT NO.: 8650046.09
 HRG PROJ. CONTACT: 8650046-09-shr-PlanPlan-06.dgn
 FILE NAME: 8650046-09-shr-PlanPlan-06.dgn
 PEN TABLE:



HRGreen
 HRGreen.com
 Illinois Professional Design Firm
 #184-001322

USER NAME = bharto	DESIGNED - BH	REVISED -
	DRAWN - DS	REVISED -
PLOT SCALE = 1"=50'	CHECKED - TH	REVISED -
PLOT DATE = 10/28/2016	DATE - 10/24/16	REVISED -

**STATE OF ILLINOIS
 DEPARTMENT OF TRANSPORTATION**

**RESURFACING PLAN
 EDENS EXPRESSWAY (I-94)**

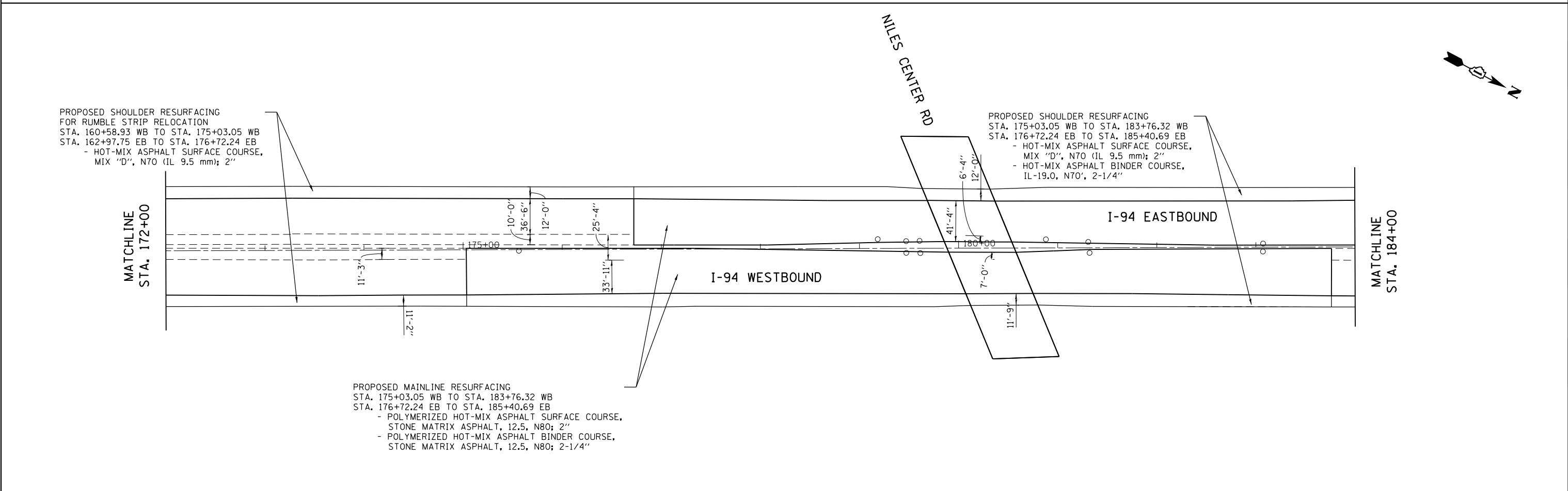
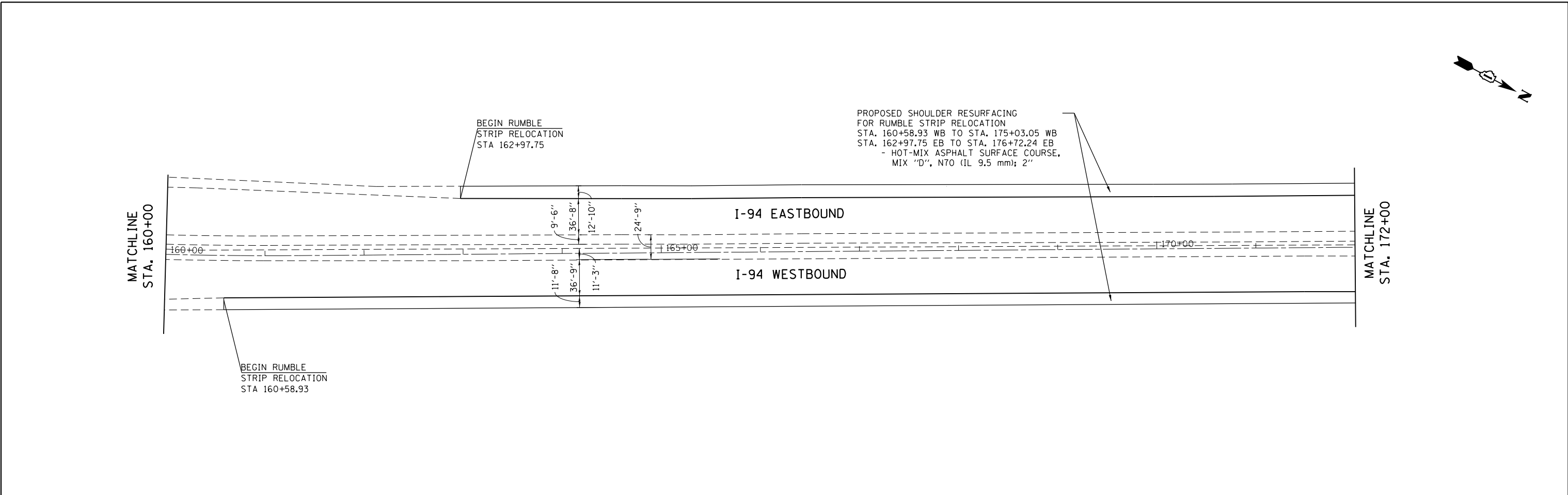
SCALE: 1"=50' SHEET NO. 6 OF 28 SHEETS STA. 136+00 TO STA. 160+00

F.A.U. RTE.	SECTION NO.	COUNTY	TOTAL SHEETS	SHEET NO.
94	2016-0031	COOK	168	42
CONTRACT NO. 62C10				
FED. ROAD DIST. NO. ILLINOIS FED. AID PROJECT				

PLAN	SURVEYED	BY	DATE
	PLOTTED		
	GRADES CHECKED		
	ALIGNMENT CHECKED		
	STRUCTURE NOTATIONS CHECKED		
	NOTE BOOK NO.		
	CADD FILE NAME		

PROFILE	SURVEYED	BY	DATE
	PLOTTED		
	GRADES CHECKED		
	ALIGNMENT CHECKED		
	STRUCTURE NOTATIONS CHECKED		
	NOTE BOOK NO.		
	CADD FILE NAME		

HRG PROJECT NO.: 8650046.09
 HRG PROJ. CONTACT: 8650046-09-shr-PlanPlan-07.dgn
 FILE NAME: 8650046-09-shr-PlanPlan-07.dgn
 PEN TABLE: pen.tbl



PROPOSED MAINLINE RESURFACING
 STA. 175+03.05 WB TO STA. 183+76.32 WB
 STA. 176+72.24 EB TO STA. 185+40.69 EB
 - POLYMERIZED HOT-MIX ASPHALT SURFACE COURSE,
 STONE MATRIX ASPHALT, 12.5, N80; 2"
 - POLYMERIZED HOT-MIX ASPHALT BINDER COURSE,
 STONE MATRIX ASPHALT, 12.5, N80; 2-1/4"



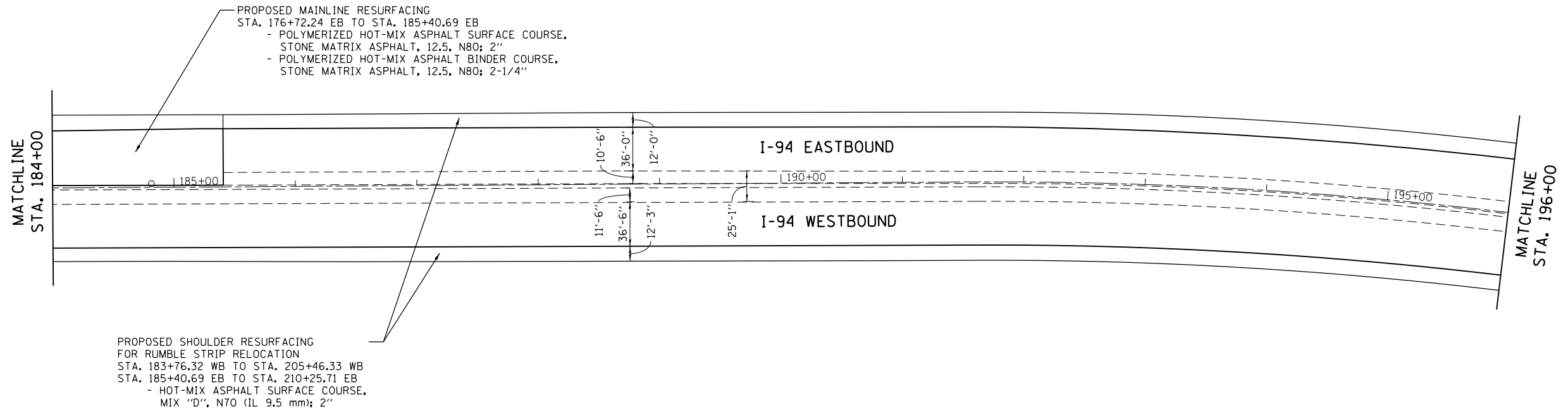
USER NAME = bhartma	DESIGNED - BH	REVISED -
	DRAWN - DS	REVISED -
PLOT SCALE = 1"=50'	CHECKED - TH	REVISED -
PLOT DATE = 10/28/2016	DATE - 10/24/16	REVISED -

STATE OF ILLINOIS
 DEPARTMENT OF TRANSPORTATION

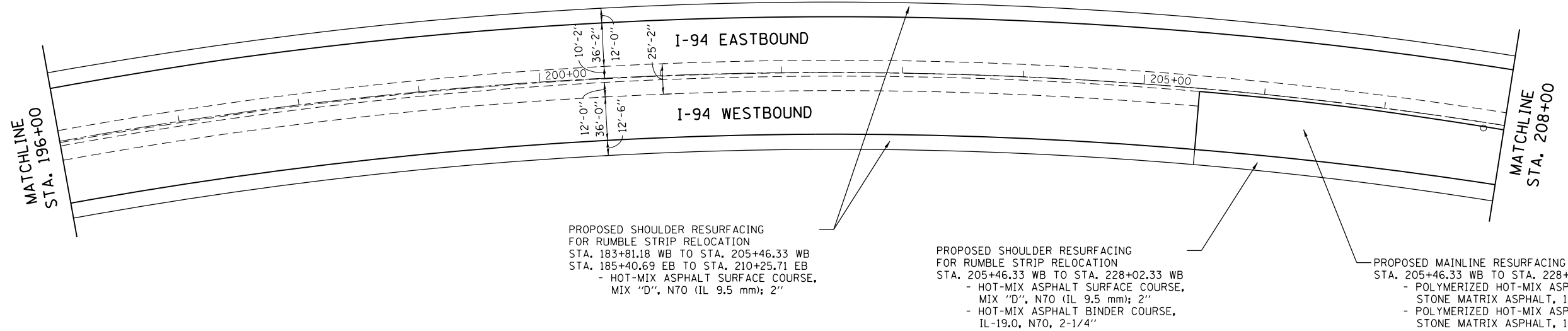
RESURFACING PLAN
 EDENS EXPRESSWAY (I-94)
 SCALE: 1"=50' SHEET NO. 7 OF 28 SHEETS STA. 160+00 TO STA. 184+00

F.A.U. RTE.	SECTION NO.	COUNTY	TOTAL SHEETS	SHEET NO.
94	2016-0031	COOK	168	43
CONTRACT NO. 62C10				
FED. ROAD DIST. NO. ILLINOIS FED. AID PROJECT				

PLAN	SURVEYED	BY	DATE
NOTE BOOK NO.	PLOTTED		
	ALIGNMENT CHECKED		
	ASPHALT PAVED		
	ROAD FILE NAME		



PROFILE	SURVEYED	BY	DATE
NOTE BOOK NO.	GRADES CHECKED		
	STRUCTURE NOTATIONS CHECKED		



HRG PROJECT NO.: 8660046.09
 HRG PROJ. CONTACT: 8660046-09-sht-plan-Plan-08.dgn
 FILE NAME: 8660046.dwg
 PEN TABLE: p01tbl.tbl



USER NAME = bhartma	DESIGNED - BH	REVISED -
	DRAWN - DS	REVISED -
PLOT SCALE = 1"=50'	CHECKED - TH	REVISED -
PLOT DATE = 10/28/2016	DATE - 10/24/16	REVISED -

STATE OF ILLINOIS
 DEPARTMENT OF TRANSPORTATION

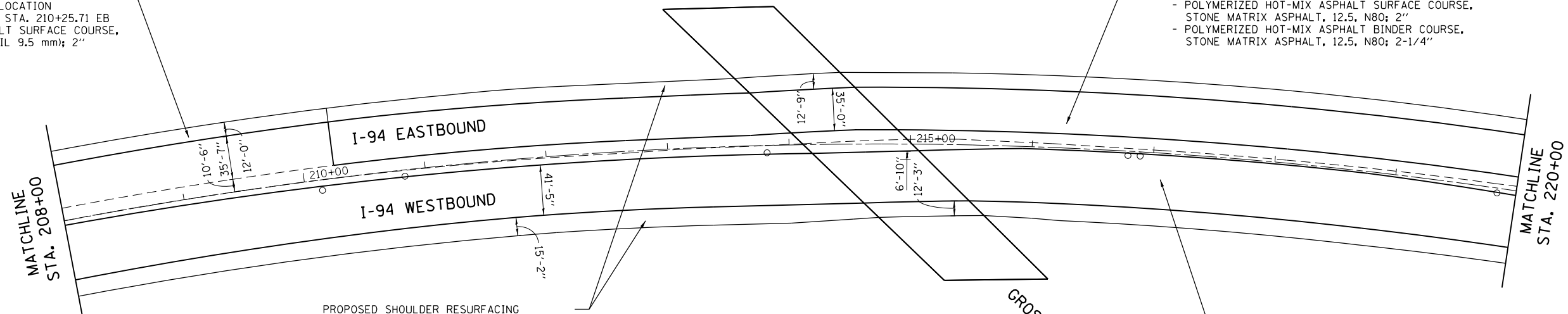
RESURFACING PLAN			
EDENS EXPRESSWAY (I-94)			
SCALE: 1"=50'	SHEET NO. 8 OF 28 SHEETS	STA. 184+00	TO STA. 208+00

F.A.U. RTE.	SECTION NO.	COUNTY	TOTAL SHEETS	SHEET NO.
94	2016-003I	COOK	168	44
CONTRACT NO. 62C10				
FED. ROAD DIST. NO. ILLINOIS FED. AID PROJECT				

PLAN	SURVEYED	DATE
	PLOTTED	
	GRADES CHECKED	
	STRUCTURE NOTATIONS CHECKED	
	NOTE BOOK NO.	
	BY	

PROPOSED SHOULDER RESURFACING FOR RUMBLE STRIP RELOCATION
 STA. 185+40.69 EB TO STA. 210+25.71 EB
 - HOT-MIX ASPHALT SURFACE COURSE, MIX "D", N70 (IL 9.5 mm); 2"

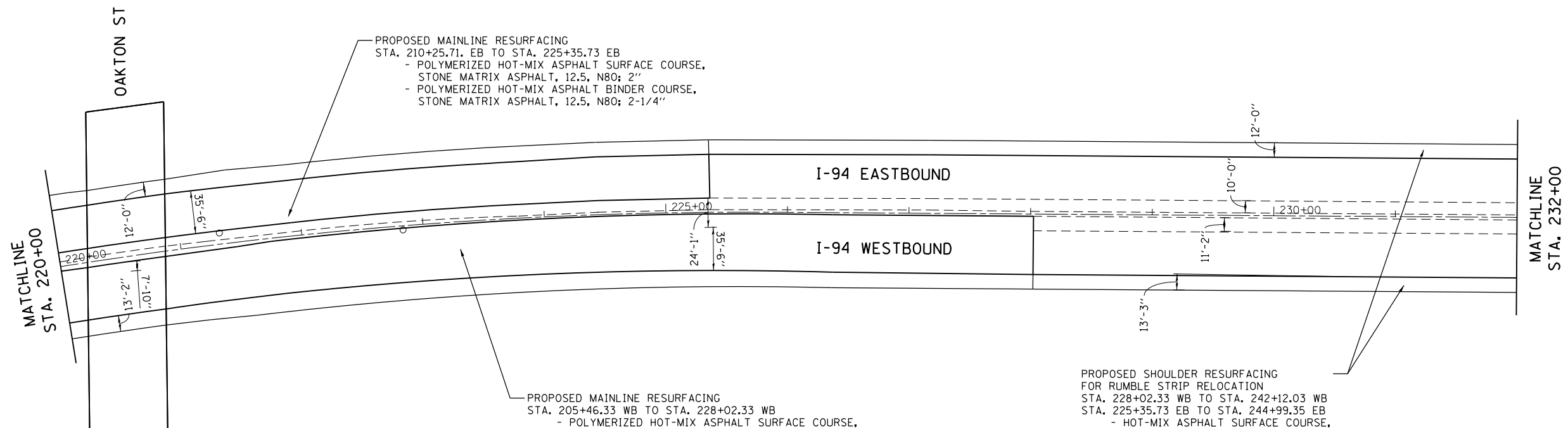
PROPOSED MAINLINE RESURFACING
 STA. 210+25.71 EB TO STA. 225+35.73 EB
 - POLYMERIZED HOT-MIX ASPHALT SURFACE COURSE, STONE MATRIX ASPHALT, 12.5, N80; 2"
 - POLYMERIZED HOT-MIX ASPHALT BINDER COURSE, STONE MATRIX ASPHALT, 12.5, N80; 2-1/4"



PROPOSED SHOULDER RESURFACING
 STA. 205+46.33 WB TO STA. 228+02.33 WB
 STA. 210+25.71 EB TO STA. 225+35.73 EB
 - HOT-MIX ASPHALT SURFACE COURSE, MIX "D", N70 (IL 9.5 mm); 2"
 - HOT-MIX ASPHALT BINDER COURSE, IL-19.0, N70, 2-1/4"

PROPOSED MAINLINE RESURFACING
 STA. 205+46.33 WB TO STA. 228+02.33 WB
 - POLYMERIZED HOT-MIX ASPHALT SURFACE COURSE, STONE MATRIX ASPHALT, 12.5, N80; 2"
 - POLYMERIZED HOT-MIX ASPHALT BINDER COURSE, STONE MATRIX ASPHALT, 12.5, N80; 2-1/4"

PROFILE	SURVEYED	DATE
	PLOTTED	
	GRADES CHECKED	
	STRUCTURE NOTATIONS CHECKED	
	NOTE BOOK NO.	
	BY	



PROPOSED MAINLINE RESURFACING
 STA. 210+25.71 EB TO STA. 225+35.73 EB
 - POLYMERIZED HOT-MIX ASPHALT SURFACE COURSE, STONE MATRIX ASPHALT, 12.5, N80; 2"
 - POLYMERIZED HOT-MIX ASPHALT BINDER COURSE, STONE MATRIX ASPHALT, 12.5, N80; 2-1/4"

PROPOSED MAINLINE RESURFACING
 STA. 205+46.33 WB TO STA. 228+02.33 WB
 - POLYMERIZED HOT-MIX ASPHALT SURFACE COURSE, STONE MATRIX ASPHALT, 12.5, N80; 2"
 - POLYMERIZED HOT-MIX ASPHALT BINDER COURSE, STONE MATRIX ASPHALT, 12.5, N80; 2-1/4"

PROPOSED SHOULDER RESURFACING FOR RUMBLE STRIP RELOCATION
 STA. 228+02.33 WB TO STA. 242+12.03 WB
 STA. 225+35.73 EB TO STA. 244+99.35 EB
 - HOT-MIX ASPHALT SURFACE COURSE, MIX "D", N70 (IL 9.5 mm); 2"

HRG PROJECT NO.: 8660046.09
 HRG PROJ. CONTACT: 8660046-09-sht-PlanPlan-03.dgn
 FILE NAME: 8660046-09-sht-PlanPlan-03.dgn
 PEN TABLE: 8660046.tbl



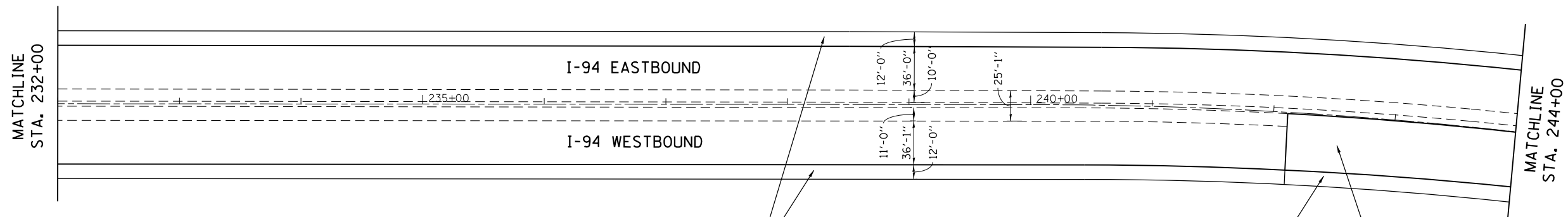
USER NAME = bhartm	DESIGNED - BH	REVISED -
	DRAWN - DS	REVISED -
PLOT SCALE = 1"=50'	CHECKED - TH	REVISED -
PLOT DATE = 10/28/2016	DATE - 10/24/16	REVISED -

STATE OF ILLINOIS
 DEPARTMENT OF TRANSPORTATION

RESURFACING PLAN			
EDENS EXPRESSWAY (I-94)			
SCALE: 1"=50'	SHEET NO. 9 OF 28 SHEETS	STA. 208+00	TO STA. 232+00

F.A.U. RTE.	SECTION NO.	COUNTY	TOTAL SHEETS	SHEET NO.
94	2016-0031	COOK	168	45
CONTRACT NO. 62C10				
FED. ROAD DIST. NO. ILLINOIS FED. AID PROJECT				

PLAN	SURVEYED	BY	DATE
NOTE BOOK NO.	PLOTTED		
	ALIGNMENT CHECKED		
	ASPHALT PAVED		
	FILE NAME		

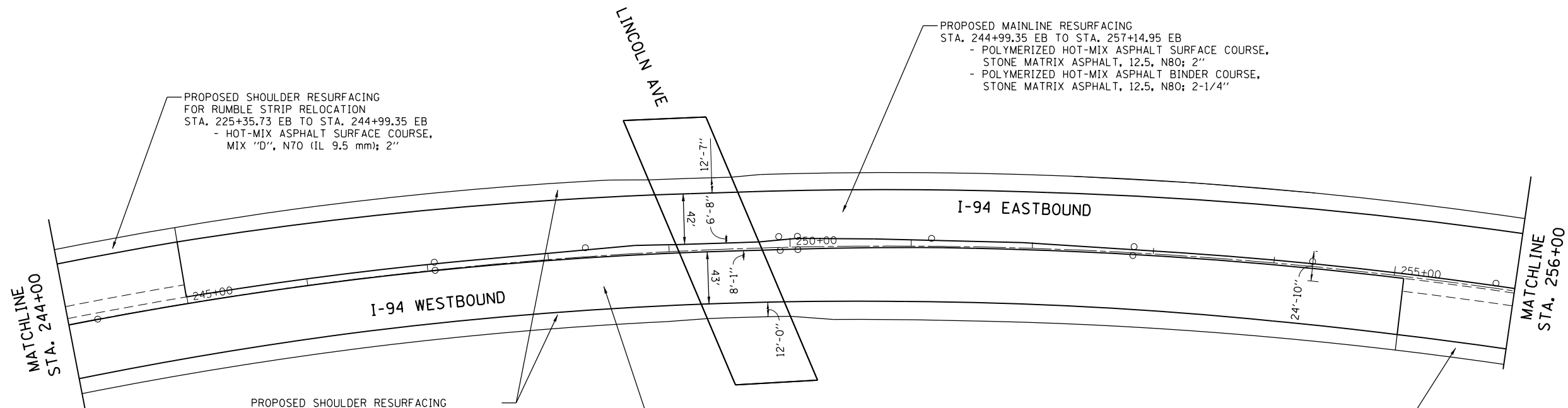


PROPOSED SHOULDER RESURFACING FOR RUMBLE STRIP RELOCATION
 STA. 228+02.33 WB TO STA. 242+12.03 WB
 STA. 225+35.73 EB TO STA. 244+99.35 EB
 - HOT-MIX ASPHALT SURFACE COURSE, MIX "D", N70 (IL 9.5 mm); 2"

PROPOSED SHOULDER RESURFACING
 STA. 242+12.03 WB TO STA. 255+08.00 WB
 - HOT-MIX ASPHALT SURFACE COURSE, MIX "D", N70 (IL 9.5 mm); 2"
 - HOT-MIX ASPHALT BINDER COURSE, IL-19.0, N70, 2-1/4"

PROPOSED MAINLINE RESURFACING
 STA. 242+12.03 WB TO STA. 255+08.00 WB
 - POLYMERIZED HOT-MIX ASPHALT SURFACE COURSE, STONE MATRIX ASPHALT, 12.5, N80; 2"
 - POLYMERIZED HOT-MIX ASPHALT BINDER COURSE, STONE MATRIX ASPHALT, 12.5, N80; 2-1/4"

PROFILE	SURVEYED	BY	DATE
NOTE BOOK NO.	PLOTTED		
	GRADES CHECKED		
	STRUCTURE NOTATIONS CHECKED		



PROPOSED SHOULDER RESURFACING FOR RUMBLE STRIP RELOCATION
 STA. 225+35.73 EB TO STA. 244+99.35 EB
 - HOT-MIX ASPHALT SURFACE COURSE, MIX "D", N70 (IL 9.5 mm); 2"

PROPOSED MAINLINE RESURFACING
 STA. 244+99.35 EB TO STA. 257+14.95 EB
 - POLYMERIZED HOT-MIX ASPHALT SURFACE COURSE, STONE MATRIX ASPHALT, 12.5, N80; 2"
 - POLYMERIZED HOT-MIX ASPHALT BINDER COURSE, STONE MATRIX ASPHALT, 12.5, N80; 2-1/4"

PROPOSED SHOULDER RESURFACING
 STA. 242+12.03 WB TO STA. 255+08.00 WB
 STA. 244+99.35 EB TO STA. 257+14.95 EB
 - HOT-MIX ASPHALT SURFACE COURSE, MIX "D", N70 (IL 9.5 mm); 2"
 - HOT-MIX ASPHALT BINDER COURSE, IL-19.0, N70, 2-1/4"

PROPOSED MAINLINE RESURFACING
 STA. 242+12.03 WB TO STA. 255+08.00 WB
 - POLYMERIZED HOT-MIX ASPHALT SURFACE COURSE, STONE MATRIX ASPHALT, 12.5, N80; 2"
 - POLYMERIZED HOT-MIX ASPHALT BINDER COURSE, STONE MATRIX ASPHALT, 12.5, N80; 2-1/4"

PROPOSED SHOULDER RESURFACING FOR RUMBLE STRIP RELOCATION
 STA. 255+08.00 WB TO STA. 262+20.25 WB
 - HOT-MIX ASPHALT SURFACE COURSE, MIX "D", N70 (IL 9.5 mm); 2"

HRG PROJECT NO.: 8650046.09
 HRG PROJ. CONTACT: 8650046-09-sht-PlanPlan-10.dgn
 FILE NAME: 8650046-09-sht-PlanPlan-10.dgn
 PEN TABLE: p01tbltbl.tbl



USER NAME = bhartma	DESIGNED - BH	REVISED -
	DRAWN - DS	REVISED -
PLOT SCALE = 1"=50'	CHECKED - TH	REVISED -
PLOT DATE = 10/28/2016	DATE - 10/24/16	REVISED -


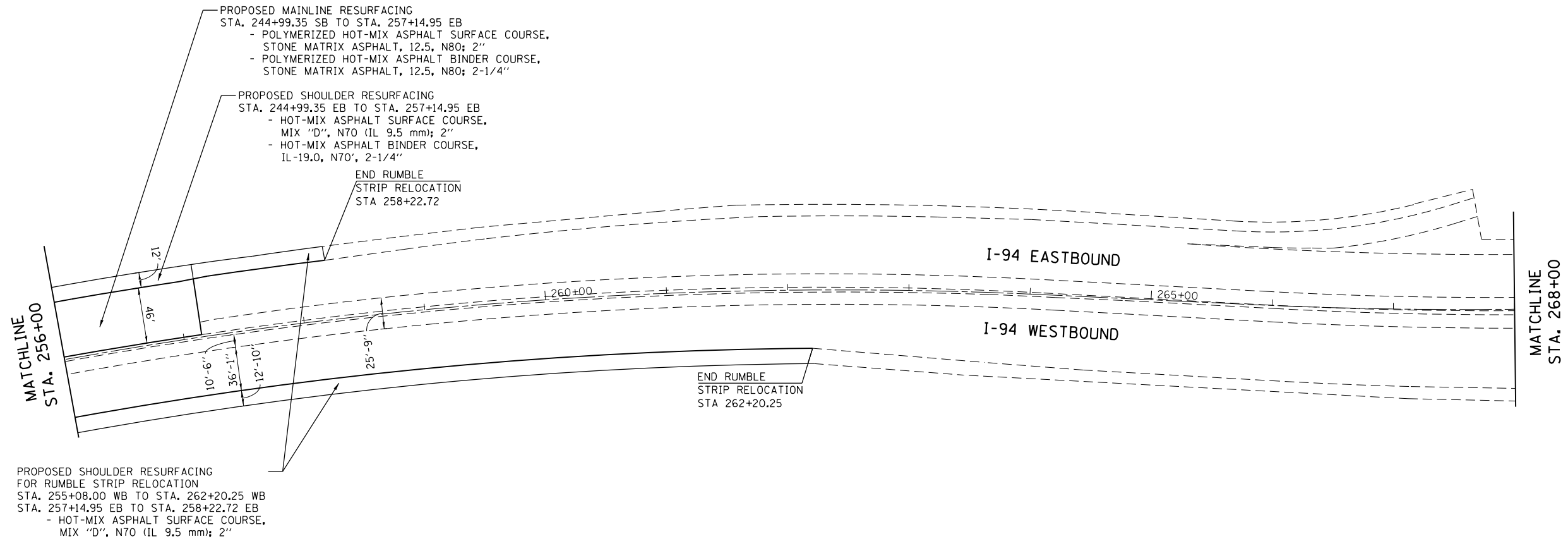
STATE OF ILLINOIS
 DEPARTMENT OF TRANSPORTATION

RESURFACING PLAN
 EDENS EXPRESSWAY (I-94)


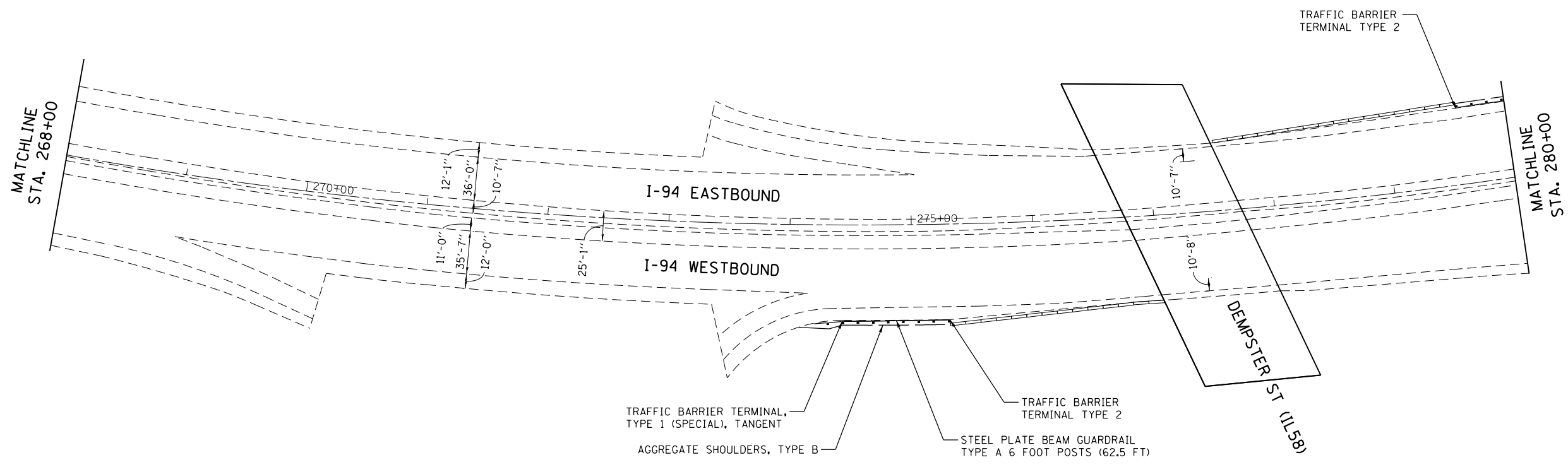
SCALE: 1"=50' SHEET NO. 10 OF 28 SHEETS STA. 232+00 TO STA. 256+00

F.A.U. RTE.	SECTION NO.	COUNTY	TOTAL SHEETS	SHEET NO.
94	2016-003I	COOK	168	46
FED. ROAD DIST. NO.			ILLINOIS FED. AID PROJECT	
CONTRACT NO. 62C10				

PLAN	SURVEYED	BY	DATE
	PLOTTED		
	GRADES CHECKED		
	STRUCTURE NOTATIONS CHECKED		
	NOTE BOOK NO.		
	FILE NAME		
	PLOT FILE NAME		



PROFILE	SURVEYED	BY	DATE
	PLOTTED		
	GRADES CHECKED		
	STRUCTURE NOTATIONS CHECKED		
	NOTE BOOK NO.		
	FILE NAME		
	PLOT FILE NAME		



HRG PROJECT NO.: 8650046.09
 HRG PROJ CONTACT: 8650046-09-shr-PlanPlan-1.dgn
 FILE NAME: 8650046-09-shr-PlanPlan-1.dgn
 PEN TABLE: 8650046.tbl



USER NAME = bhartm	DESIGNED - BH	REVISED -
	DRAWN - DS	REVISED -
PLOT SCALE = 1"=50'	CHECKED - TH	REVISED -
PLOT DATE = 10/28/2016	DATE - 10/24/16	REVISED -


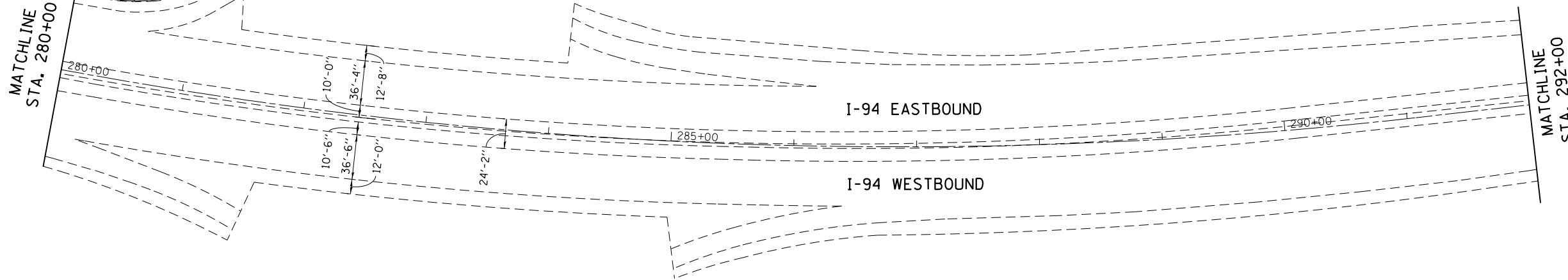
STATE OF ILLINOIS
 DEPARTMENT OF TRANSPORTATION

RESURFACING PLAN			
EDENS EXPRESSWAY (I-94)			
SCALE: 1"=50'	SHEET NO. 11 OF 28 SHEETS	STA. 256+00	TO STA. 280+00


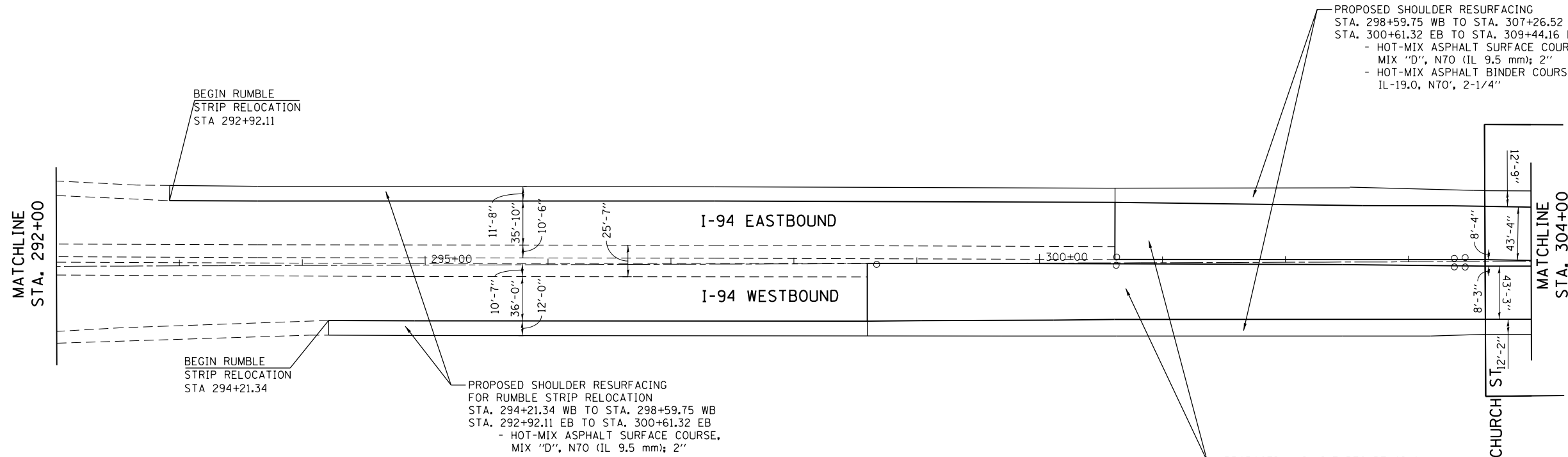
F.A.U R.E.	SECTION NO.	COUNTY	TOTAL SHEETS	SHEET NO.
94	2016-0031	COOK	168	47
CONTRACT NO. 62C10				
FED. ROAD DIST. NO. ILLINOIS FED. AID PROJECT				

PLAN	SURVEYED	DATE
NOTE BOOK NO.	PLOTTED	
	ALIGNMENT CHECKED	
	STRUCTURE NOTED	
	CADD FILE NAME	

AGGREGATE SHOULDERS, TYPE B
 STEEL PLATE BEAM GUARDRAIL TYPE A 6 FOOT POSTS (75 FT)
 TRAFFIC BARRIER TERMINAL, TYPE 1 (SPECIAL), FLARED



PROFILE	SURVEYED	DATE
NOTE BOOK NO.	GRADES CHECKED	
	STRUCTURE NOTED	
	NOTATIS CHKD	



PROPOSED SHOULDER RESURFACING
 STA. 298+59.75 WB TO STA. 307+26.52 WB
 STA. 300+61.32 EB TO STA. 309+44.16 EB
 - HOT-MIX ASPHALT SURFACE COURSE, MIX "D", N70 (IL 9.5 mm); 2"
 - HOT-MIX ASPHALT BINDER COURSE, IL-19.0, N70, 2-1/4"

PROPOSED SHOULDER RESURFACING FOR RUMBLE STRIP RELOCATION
 STA. 294+21.34 WB TO STA. 298+59.75 WB
 STA. 292+92.11 EB TO STA. 300+61.32 EB
 - HOT-MIX ASPHALT SURFACE COURSE, MIX "D", N70 (IL 9.5 mm); 2"

PROPOSED MAINLINE RESURFACING
 STA. 298+59.75 WB TO STA. 307+26.52 WB
 STA. 300+61.32 EB TO STA. 309+44.16 EB
 - POLYMERIZED HOT-MIX ASPHALT SURFACE COURSE, STONE MATRIX ASPHALT, 12.5, N80; 2"
 - POLYMERIZED HOT-MIX ASPHALT BINDER COURSE, STONE MATRIX ASPHALT, 12.5, N80; 2-1/4"

HRG PROJECT NO.: 8660046.09
 HRG PROJ. CONTACT: 8660046-09-shr-PlanPlan-12.dgn
 FILE NAME: 8660046-09-shr-PlanPlan-12.dgn
 PEN TABLE: 8660046-09-shr-PlanPlan-12.dgn



USER NAME = bhartha	DESIGNED - BH	REVISED -
	DRAWN - DS	REVISED -
PLOT SCALE = 1"=50'	CHECKED - TH	REVISED -
PLOT DATE = 10/28/2016	DATE - 10/24/16	REVISED -

STATE OF ILLINOIS
 DEPARTMENT OF TRANSPORTATION


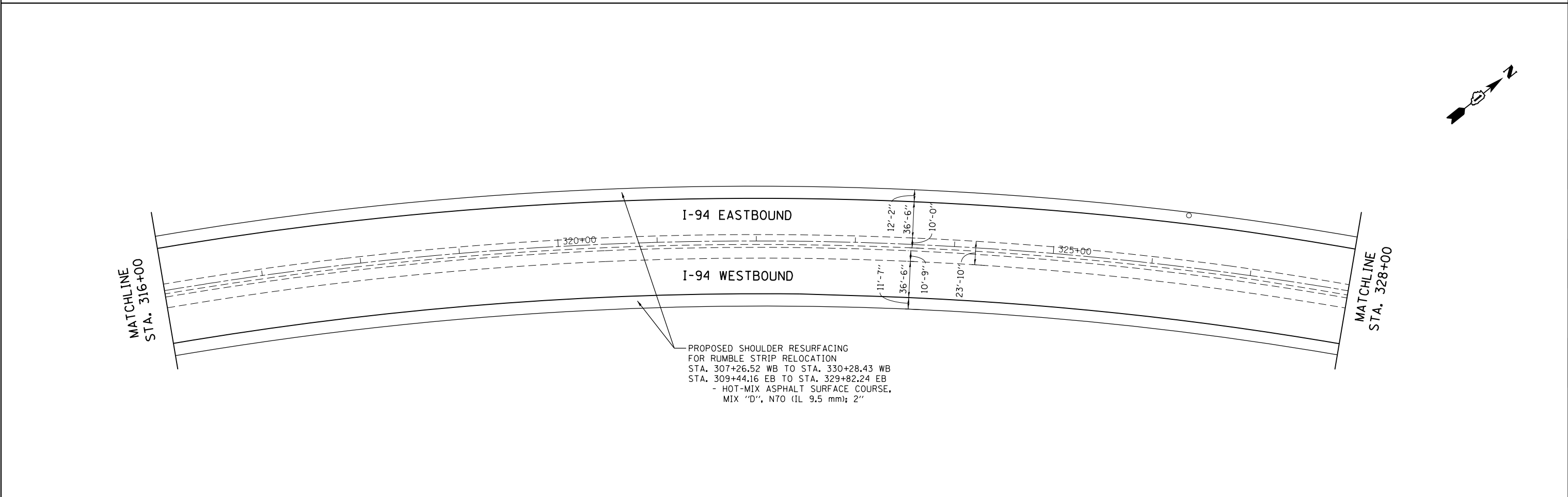

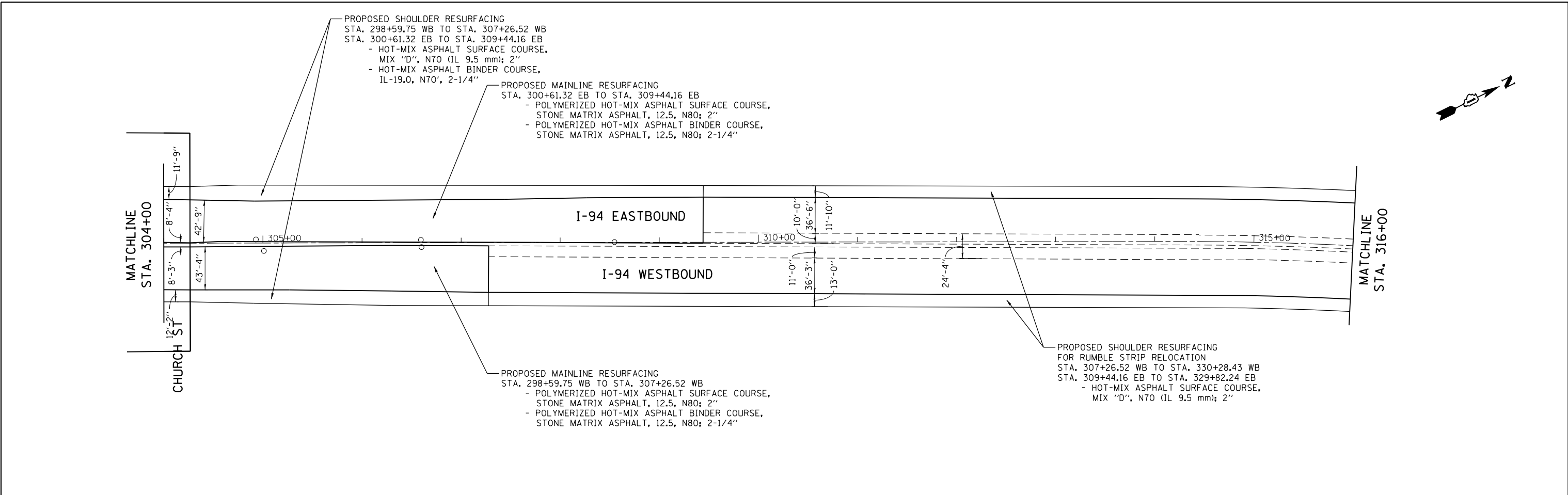
RESURFACING PLAN			
EDENS EXPRESSWAY (I-94)			
SCALE: 1"=50'	SHEET NO. 12 OF 28 SHEETS	STA. 280+00	TO STA. 304+00

F.A.U. RTE.	SECTION NO.	COUNTY	TOTAL SHEETS	SHEET NO.
94	2016-003I	COOK	168	48
CONTRACT NO. 62C10				
FED. ROAD DIST. NO. ILLINOIS FED. AID PROJECT				

PLAN	SURVEYED	BY	DATE
	PLOTTED		
	GRADES CHECKED		
	ALIGNMENT CHECKED		
	STRUCTURE NOTATIONS CHECKED		
	NOTE BOOK NO.		
	FILE NAME		
	DATE		

PROFILE	SURVEYED	BY	DATE
	PLOTTED		
	GRADES CHECKED		
	ALIGNMENT CHECKED		
	STRUCTURE NOTATIONS CHECKED		
	NOTE BOOK NO.		
	FILE NAME		
	DATE		

HRG PROJECT NO.: 8660046.09
 HRG PROJ. CONTACT: 8660046-09-shr-PlanPlan-13.dgn
 FILE NAME: 8660046-09-shr-PlanPlan-13.dgn
 PEN TABLE: p01tbl.tbl



HRGreen.com
 Illinois Professional Design Firm
 #184-001322

USER NAME = bhar-tmo	DESIGNED - BH	REVISED -
	DRAWN - DS	REVISED -
PLOT SCALE = 1"=50'	CHECKED - TH	REVISED -
PLOT DATE = 10/28/2016	DATE - 10/24/16	REVISED -


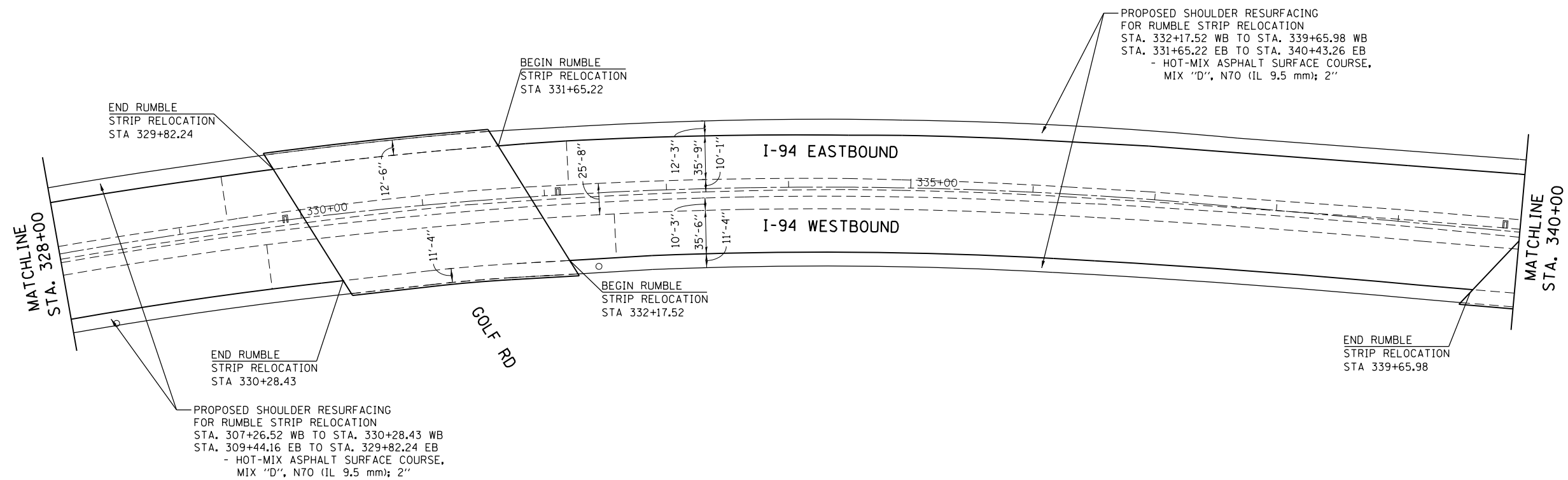
**STATE OF ILLINOIS
 DEPARTMENT OF TRANSPORTATION**

**RESURFACING PLAN
 EDENS EXPRESSWAY (I-94)**


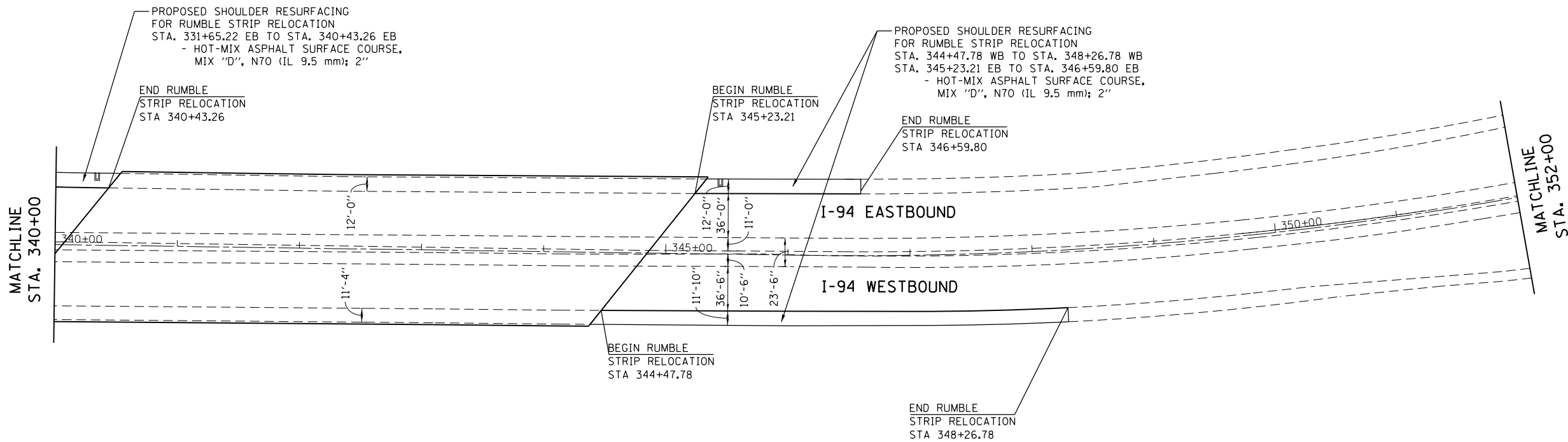
SCALE: 1"=50' SHEET NO. 13 OF 28 SHEETS STA. 304+00 TO STA. 328+00

F.A.U. RTE.	SECTION NO.	COUNTY	TOTAL SHEETS	SHEET NO.
94	2016-0031	COOK	168	49
CONTRACT NO. 62C10				
FED. ROAD DIST. NO. ILLINOIS FED. AID PROJECT				

PLAN	SURVEYED	DATE
NOTE BOOK	PLOTTED	BY
NO.	ALIGNED	
	CHECKED	
	FILE NAME	
	FILE NO.	



PROFILE	SURVEYED	DATE
NOTE BOOK	PLOTTED	BY
NO.	GRADES CHECKED	
	STRUCTURE NOTATIONS CHECKED	



HRG PROJECT NO.: 8650046.09
 HRG PROJ. CONTACT: 8650046-09-shr-PlanPlan-14.dgn
 FILE NAME: 8650046.dwg
 PEN TABLE: p01tbl.tbl



USER NAME = bhartna	DESIGNED - BH	REVISED -
	DRAWN - DS	REVISED -
PLOT SCALE = 1"=50'	CHECKED - TH	REVISED -
PLOT DATE = 10/28/2016	DATE - 10/24/16	REVISED -

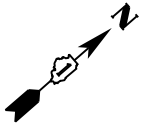
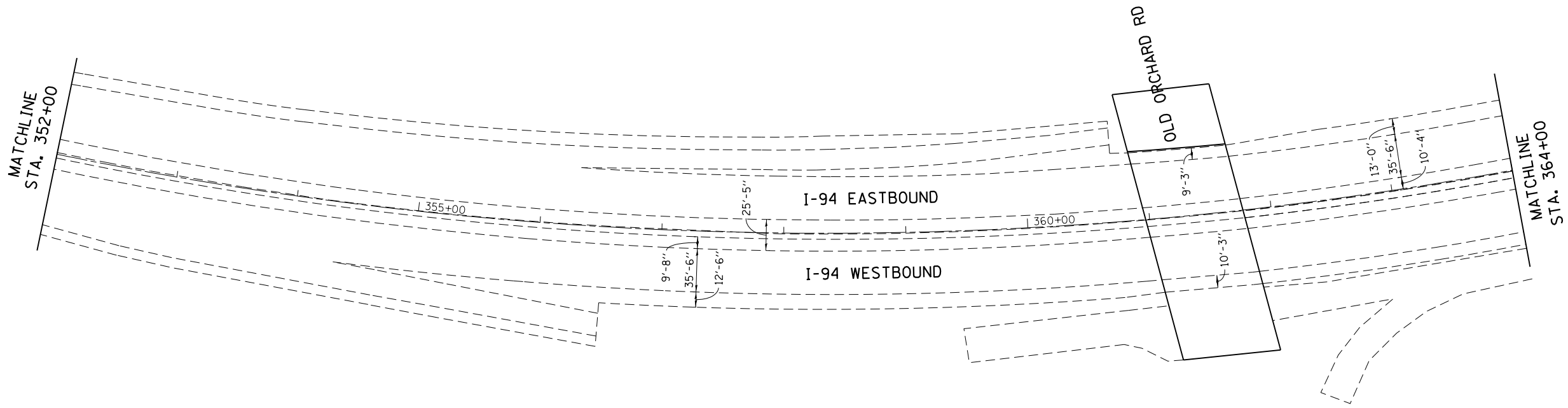
STATE OF ILLINOIS
 DEPARTMENT OF TRANSPORTATION

RESURFACING PLAN
 EDENS EXPRESSWAY (I-94)

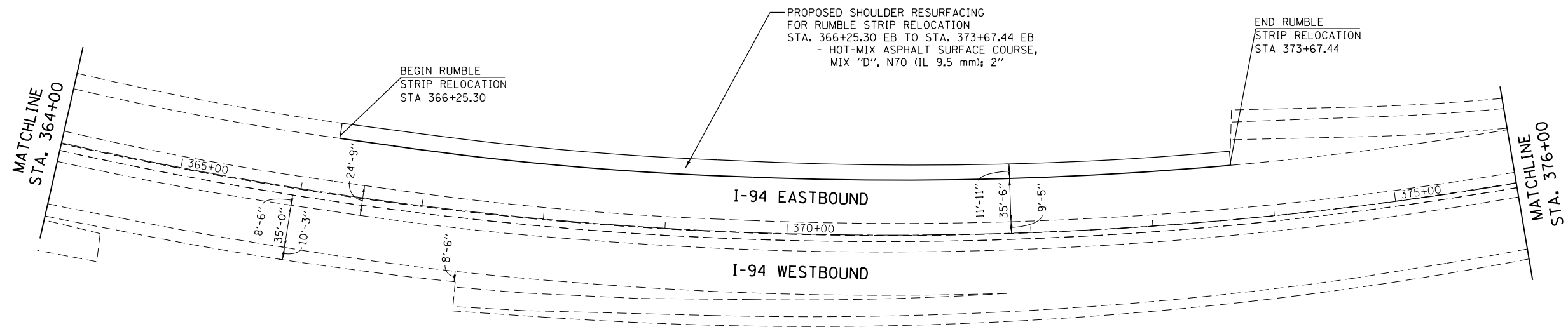
SCALE: 1"=50' SHEET NO. 14 OF 28 SHEETS STA. 328+00 TO STA. 352+00

F.A.U. RTE.	SECTION NO.	COUNTY	TOTAL SHEETS	SHEET NO.
94	2016-0031	COOK	168	50
CONTRACT NO. 62C10				
FED. ROAD DIST. NO. ILLINOIS FED. AID PROJECT				

PLAN	SURVEYED	BY	DATE
	PLOTTED		
	GRADES CHECKED		
	ALIGNMENT CHECKED		
	STRUCTURE NOTATIONS CHECKED		
	NOTE BOOK NO.		
	CADD FILE NAME		



PROFILE	SURVEYED	BY	DATE
	PLOTTED		
	GRADES CHECKED		
	ALIGNMENT CHECKED		
	STRUCTURE NOTATIONS CHECKED		
	NOTE BOOK NO.		
	CADD FILE NAME		



HRG PROJECT NO.: 8660046.09
 HRG PROJ. CONTACT: 8660046-09-shr-PlanPlan-15.dgn
 FILE NAME: 8660046.dwg
 PEN TABLE: p01tbl.tbl



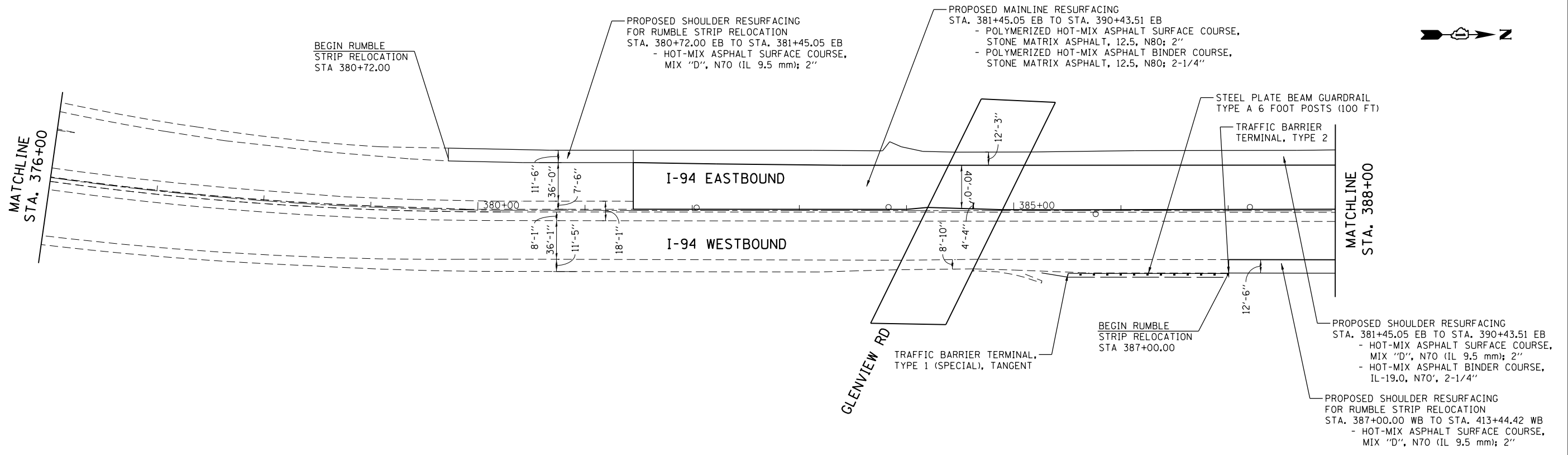
USER NAME = bhartna	DESIGNED - BH	REVISED -
	DRAWN - DS	REVISED -
PLOT SCALE = 1"=50'	CHECKED - TH	REVISED -
PLOT DATE = 10/28/2016	DATE - 10/24/16	REVISED -

**STATE OF ILLINOIS
DEPARTMENT OF TRANSPORTATION**

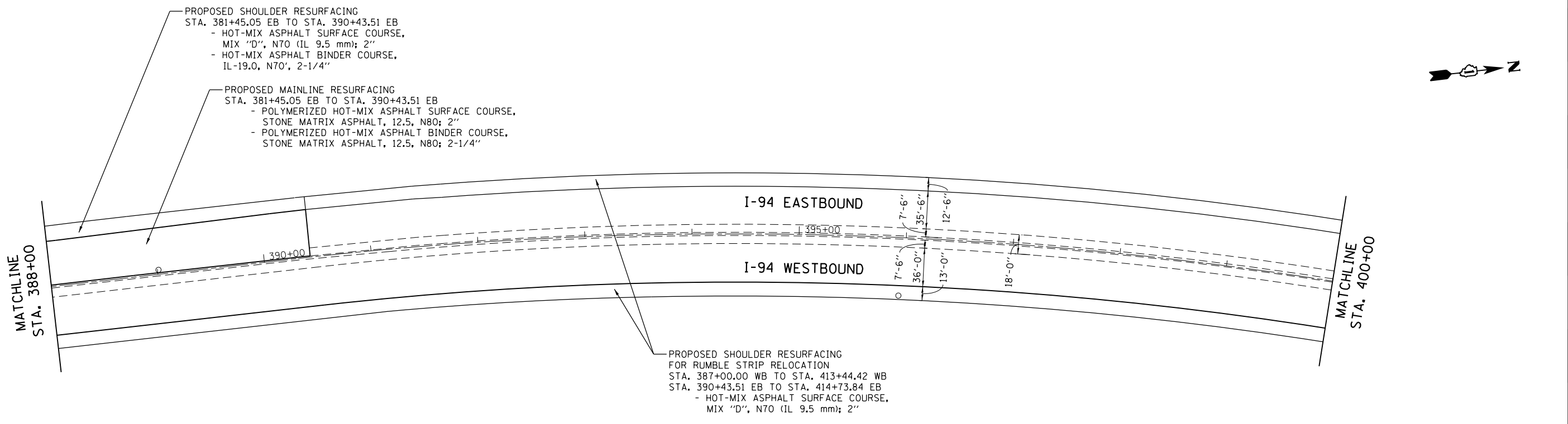
RESURFACING PLAN			
EDENS EXPRESSWAY (I-94)			
SCALE: 1"=50'	SHEET NO. 15 OF 28 SHEETS	STA. 352+00	TO STA. 376+00

F.A.U. RTE.	SECTION NO.	COUNTY	TOTAL SHEETS	SHEET NO.
94	2016-0031	COOK	168	51
CONTRACT NO. 62C10				
FED. ROAD DIST. NO. ILLINOIS FED. AID PROJECT				

PLAN	SURVEYED	BY	DATE
	PLOTTED		
	ALIGNED		
	CHECKED		
	FILED		
	CARD FILE NAME		
	NO.		



PROFILE	SURVEYED	BY	DATE
	PLOTTED		
	GRADES CHECKED		
	STRUCTURE NOTATIONS CHECKED		
	NO.		



HRG PROJECT NO.: 8660046.09
 HRG PROJ. CONTACT: 8660046-09-shr-PlanPlan-16.dgn
 FILE NAME: 8660046-09-shr-PlanPlan-16.dgn
 PEN TABLE: 8660046-09-shr-PlanPlan-16.dgn



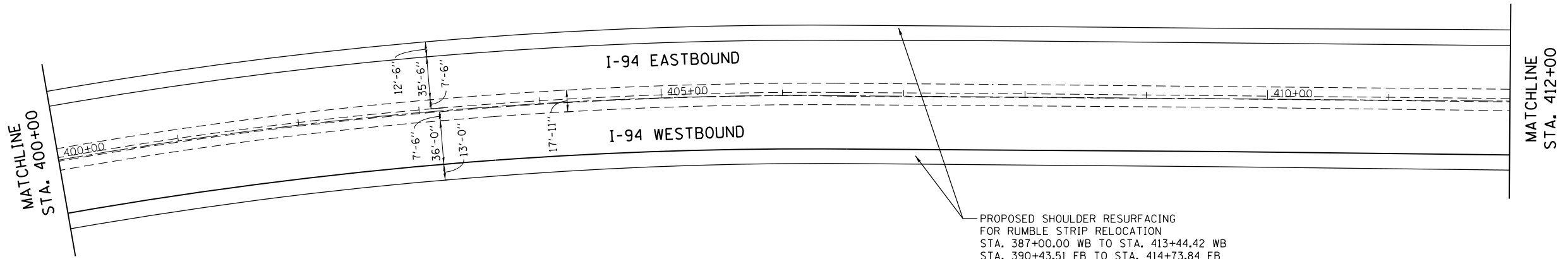
USER NAME = bharto	DESIGNED - BH	REVISED -
	DRAWN - DS	REVISED -
PLOT SCALE = 1"=50'	CHECKED - TH	REVISED -
PLOT DATE = 10/28/2016	DATE - 10/24/16	REVISED -

**STATE OF ILLINOIS
DEPARTMENT OF TRANSPORTATION**

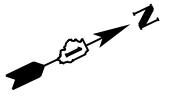
RESURFACING PLAN			
EDENS EXPRESSWAY (I-94)			
SCALE: 1"=50'	SHEET NO. 16 OF 28 SHEETS	STA. 376+00	TO STA. 400+00

F.A.U. R.E.	SECTION NO.	COUNTY	TOTAL SHEETS	SHEET NO.
94	2016-003I	COOK	168	52
CONTRACT NO. 62C10				
FED. ROAD DIST. NO. ILLINOIS FED. AID PROJECT				

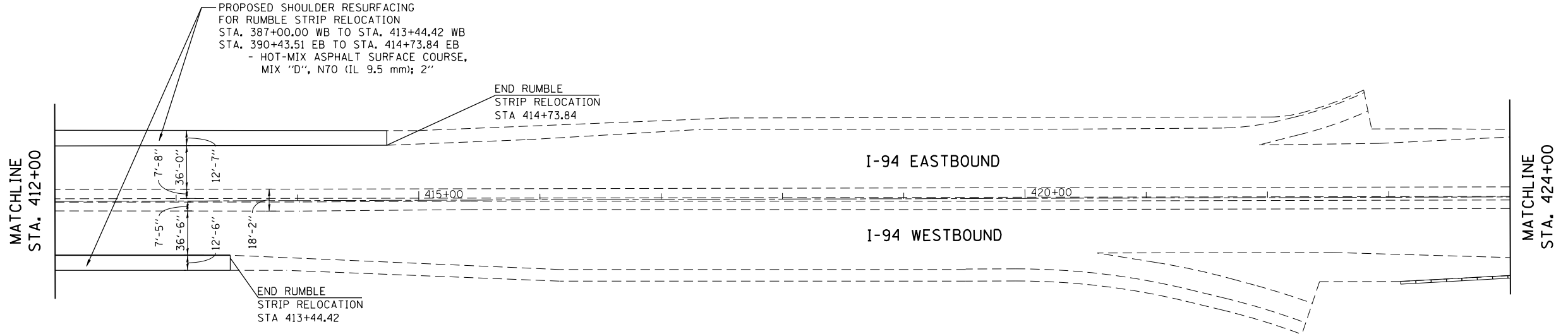
PLAN	SURVEYED	BY	DATE
	PLOTTED		
	ALIGNED		
	CHECKED		
	FILED		
	FILE NAME		
	NO.		



PROPOSED SHOULDER RESURFACING FOR RUMBLE STRIP RELOCATION
 STA. 387+00.00 WB TO STA. 413+44.42 WB
 STA. 390+43.51 EB TO STA. 414+73.84 EB
 - HOT-MIX ASPHALT SURFACE COURSE, MIX "D", N70 (IL 9.5 mm); 2"



PROFILE	SURVEYED	BY	DATE
	PLOTTED		
	GRADES CHECKED		
	STRUCTURE NOTATIONS CHECKED		
	NO.		



PROPOSED SHOULDER RESURFACING FOR RUMBLE STRIP RELOCATION
 STA. 387+00.00 WB TO STA. 413+44.42 WB
 STA. 390+43.51 EB TO STA. 414+73.84 EB
 - HOT-MIX ASPHALT SURFACE COURSE, MIX "D", N70 (IL 9.5 mm); 2"

END RUMBLE STRIP RELOCATION
 STA 414+73.84

END RUMBLE STRIP RELOCATION
 STA 413+44.42



HRG PROJECT NO.: 8660046.09
 HRG PROJ. CONTACT: 8660046-09-shr-PlanPlan-17.dgn
 FILE NAME: 8660046-09-shr-PlanPlan-17.dgn
 PEN TABLE: 8660046.tbl



USER NAME = bhartna	DESIGNED - BH	REVISED -
	DRAWN - DS	REVISED -
PLOT SCALE = 1"=50'	CHECKED - TH	REVISED -
PLOT DATE = 10/28/2016	DATE - 10/24/16	REVISED -

**STATE OF ILLINOIS
 DEPARTMENT OF TRANSPORTATION**

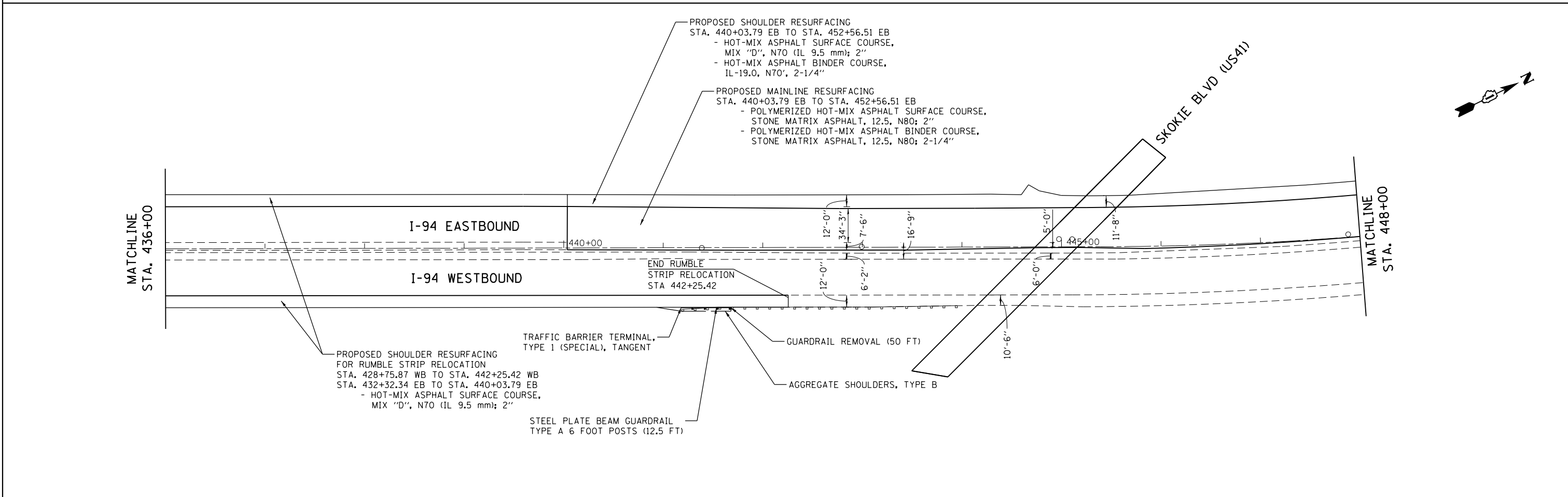
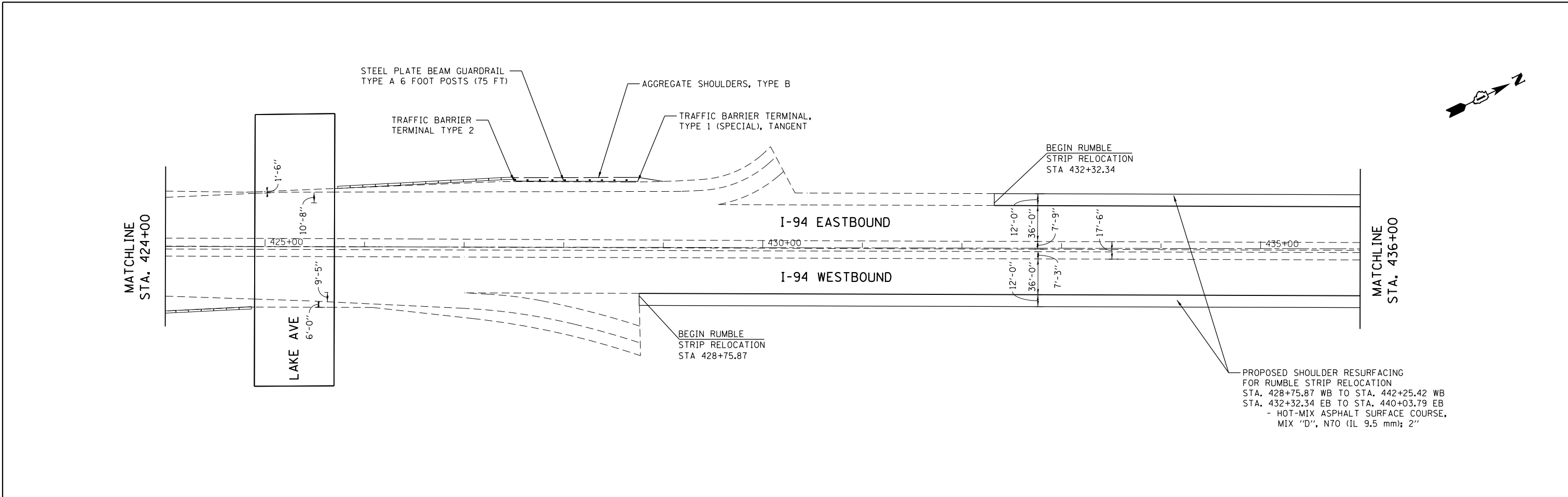
RESURFACING PLAN			
EDENS EXPRESSWAY (I-94)			
SCALE: 1"=50'	SHEET NO. 17 OF 28 SHEETS	STA. 400+00	TO STA. 424+00

F.A.U. RTE.	SECTION NO.	COUNTY	TOTAL SHEETS	SHEET NO.
94	2016-0031	COOK	168	53
CONTRACT NO. 62C10				
FED. ROAD DIST. NO. ILLINOIS FED. AID PROJECT				

PLAN	SURVEYED	BY	DATE
	PLOTTED		
	GRADES CHECKED		
	ALIGNMENT CHECKED		
	STRUCTURE NOTATIONS CHECKED		
	NOTE BOOK NO.		
	CADD FILE NAME		

PROFILE	SURVEYED	BY	DATE
	PLOTTED		
	GRADES CHECKED		
	ALIGNMENT CHECKED		
	STRUCTURE NOTATIONS CHECKED		
	NOTE BOOK NO.		
	CADD FILE NAME		

HRG PROJECT NO.: 8660046.09
 HRG PROJ. CONTACT: 8660046-09-shr-PlanPlan-18.dgn
 FILE NAME: 8660046-09-shr-PlanPlan-18.dgn
 PEN TABLE:

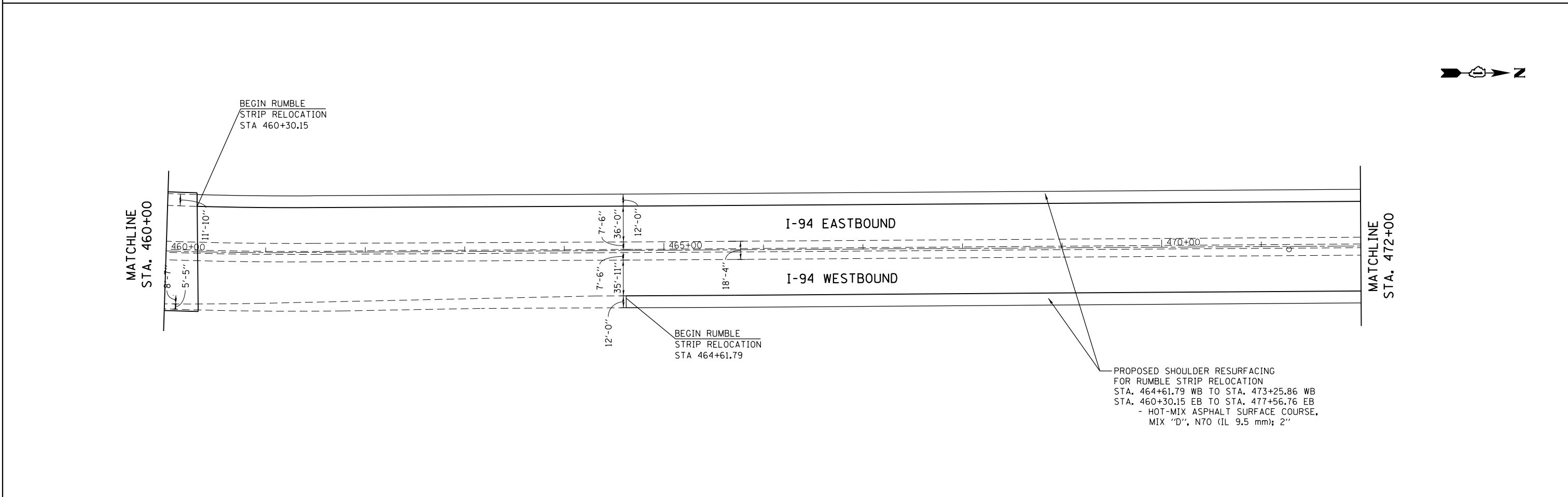
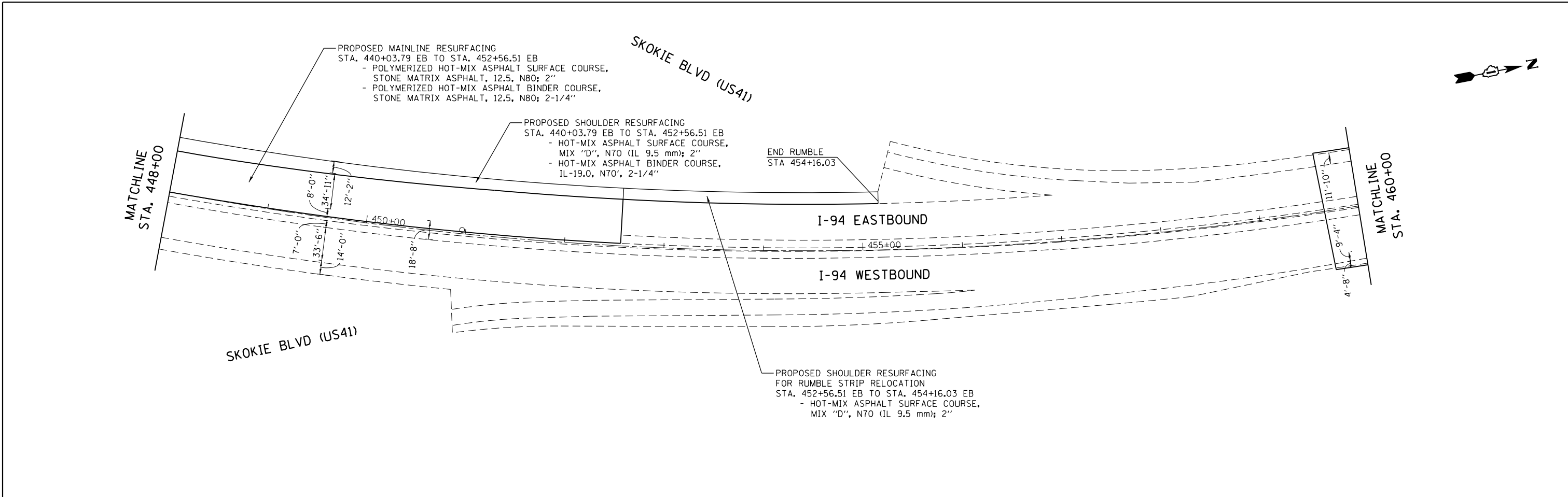


	USER NAME = bhartha DESIGNED - BH DRAWN - DS PLOT SCALE = 1"=50' PLOT DATE = 10/28/2016	REVISED - REVISED - REVISED - REVISED -	STATE OF ILLINOIS DEPARTMENT OF TRANSPORTATION	RESURFACING PLAN EDENS EXPRESSWAY (I-94)	F.A.U. RTE. = 94 SECTION NO. = 2016-003I COUNTY = COOK ILLINOIS FED. AID PROJECT	TOTAL SHEETS = 168 SHEET NO. = 54 CONTRACT NO. 62C10
	HRGreen.com Illinois Professional Design Firm #184-001322	DATE = 10/24/16			SCALE: 1"=50' SHEET NO. 18 OF 28 SHEETS STA. 424+00 TO STA. 448+00	

PLAN	SURVEYED	BY	DATE
NOTE BOOK NO.	PLOTTED		
	ALIGNMENT CHECKED		
	ASPHALT PAVED		
	FILE NAME		

PROFILE	SURVEYED	BY	DATE
NOTE BOOK NO.	GRADES CHECKED		
	STRUCTURE NOTATIONS CHECKED		

HRG PROJECT NO.: 8650046.09
 HRG PROJ. CONTACT: 8650046-09-shr-PlanPlan-19.dgn
 FILE NAME: 8650046.dwg
 PEN TABLE: p01tbl.tbl



HRGreen
 HRGreen.com
 Illinois Professional Design Firm
 #184-001322

USER NAME = bhartma	DESIGNED - BH	REVISED -
	DRAWN - DS	REVISED -
PLOT SCALE = 1"=50'	CHECKED - TH	REVISED -
PLOT DATE = 10/28/2016	DATE - 10/24/16	REVISED -

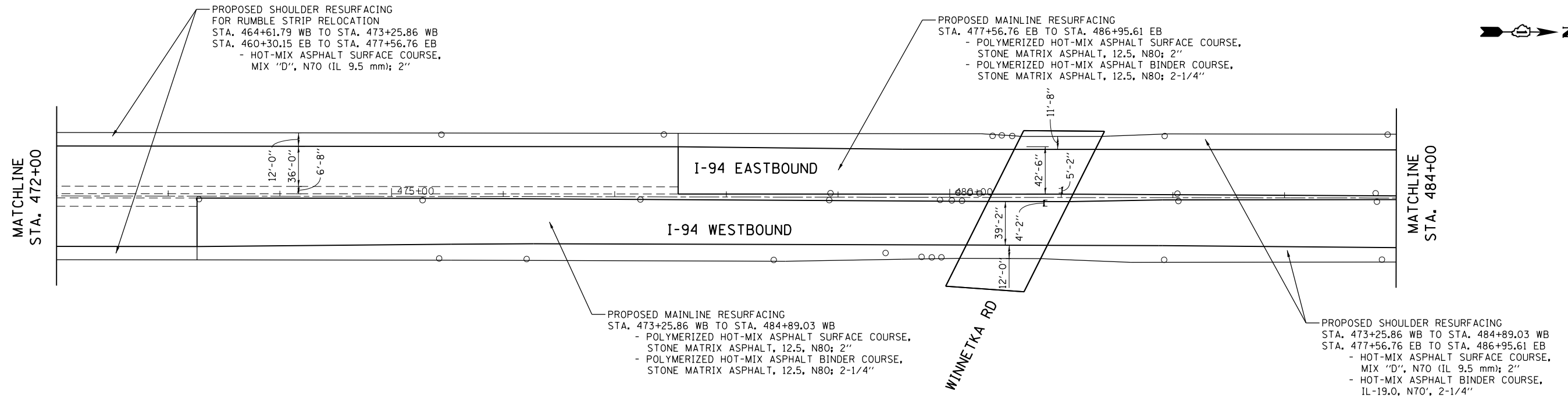
**STATE OF ILLINOIS
 DEPARTMENT OF TRANSPORTATION**

**RESURFACING PLAN
 EDENS EXPRESSWAY (I-94)**

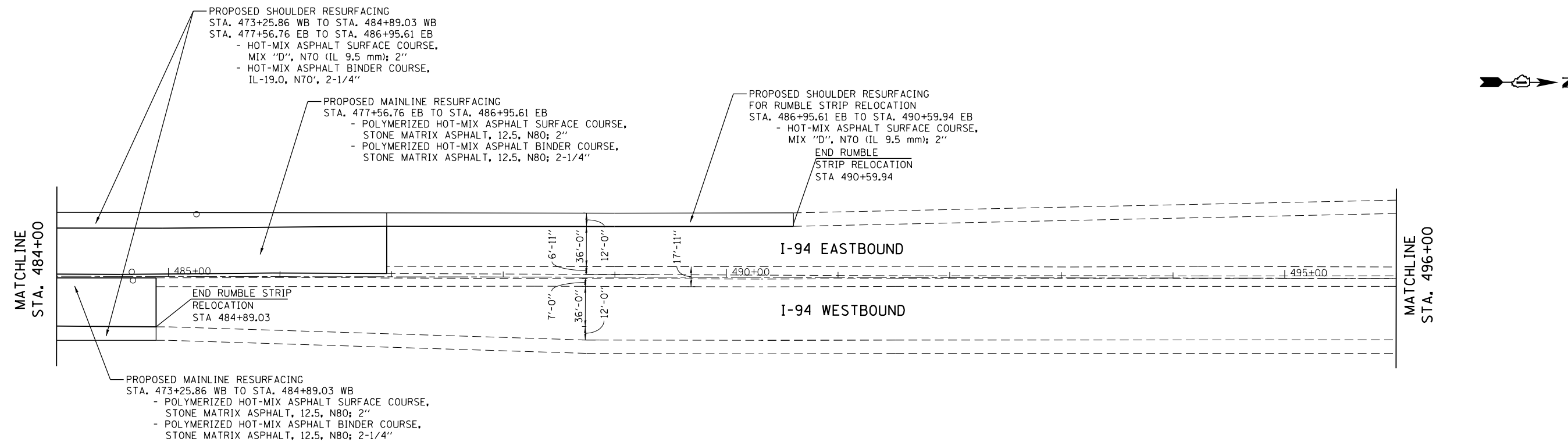
SCALE: 1"=50' SHEET NO. 19 OF 28 SHEETS STA. 448+00 TO STA. 472+00

F.A.U. RE.	SECTION NO.	COUNTY	TOTAL SHEETS	SHEET NO.
94	2016-0031	COOK	168	55
CONTRACT NO. 62C10				
FED. ROAD DIST. NO. ILLINOIS FED. AID PROJECT				

PLAN	SURVEYED	DATE
NOTE BOOK NO.	PLOTTED	BY
	ALIGNMENT CHECKED	
	GRADE CHECKED	
	STRUCTURE NOTATIONS CHECKED	
	ROAD FILE NAME	



PROFILE	SURVEYED	DATE
NOTE BOOK NO.	GRADES CHECKED	BY
	STRUCTURE NOTATIONS CHECKED	



HRG PROJECT NO.: 8660046.09
 HRG PROJ. CONTACT: 8660046-09-shr-PlanPlan-20.dgn
 FILE NAME: 8660046-09-shr-PlanPlan-20.dgn
 PEN TABLE: 8660046.tbl



USER NAME = bhartha	DESIGNED - BH	REVISED -
	DRAWN - DS	REVISED -
PLOT SCALE = 1"=50'	CHECKED - TH	REVISED -
PLOT DATE = 10/28/2016	DATE - 10/24/16	REVISED -

**STATE OF ILLINOIS
 DEPARTMENT OF TRANSPORTATION**

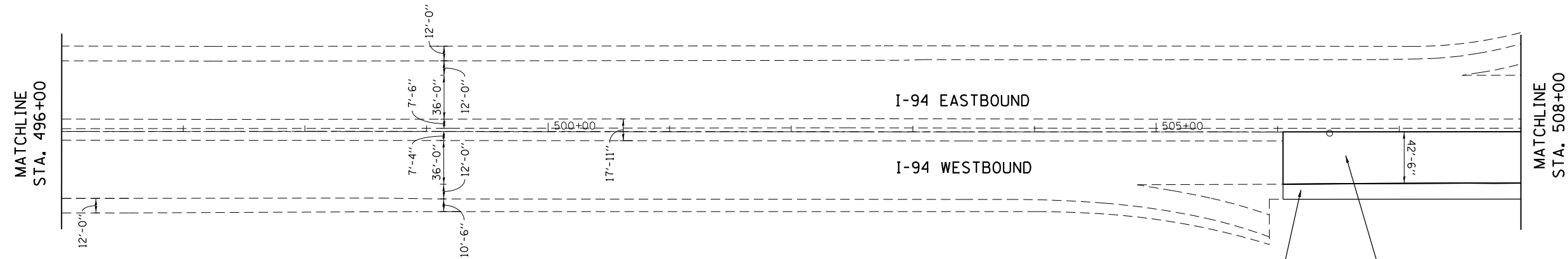
RESURFACING PLAN			
EDENS EXPRESSWAY (I-94)			
SCALE: 1"=50'	SHEET NO. 20 OF 28 SHEETS	STA. 472+00	TO STA. 496+00

F.A.U. RTE.	SECTION NO.	COUNTY	TOTAL SHEETS	SHEET NO.
94	2016-003I	COOK	168	56
CONTRACT NO. 62C10				
FED. ROAD DIST. NO. ILLINOIS FED. AID PROJECT				

PLAN	SURVEYED	BY	DATE
	PLOTTED		
	GRADES CHECKED		
	ALIGNMENT CHECKED		
	STRUCTURE NOTATIONS CHECKED		
	NOTE BOOK NO.		
	FILE NAME		
	PEN TABLE		

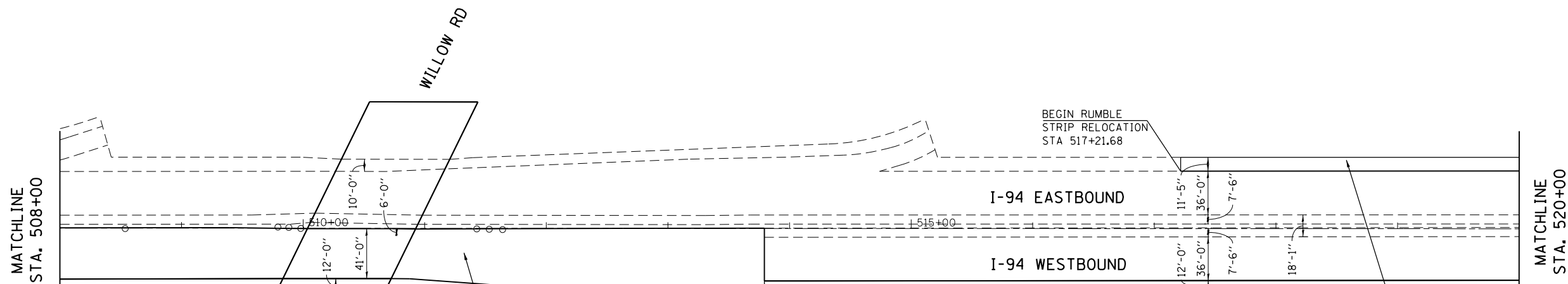
PROFILE	SURVEYED	BY	DATE
	PLOTTED		
	GRADES CHECKED		
	ALIGNMENT CHECKED		
	STRUCTURE NOTATIONS CHECKED		
	NOTE BOOK NO.		
	FILE NAME		
	PEN TABLE		

HRG PROJECT NO.: 8660046.09
 HRG PROJ. CONTACT: 8660046-09-sht-PlanPlan-2.cdr
 FILE NAME: 8660046-09-sht-PlanPlan-2.cdr
 PEN TABLE: pen.tbl



PROPOSED SHOULDER RESURFACING
 STA. 506+04.46 WB TO STA. 513+79.35 WB
 - HOT-MIX ASPHALT SURFACE COURSE,
 MIX "D", N70 (IL 9.5 mm); 2"
 - HOT-MIX ASPHALT BINDER COURSE,
 IL-19.0, N70; 2 1/4"

PROPOSED MAINLINE RESURFACING
 STA. 506+04.46 WB TO STA. 513+79.35 WB
 - POLYMERIZED HOT-MIX ASPHALT SURFACE COURSE,
 STONE MATRIX ASPHALT, 12.5, N80; 2"
 - POLYMERIZED HOT-MIX ASPHALT BINDER COURSE,
 STONE MATRIX ASPHALT, 12.5, N80; 2-1/4"



PROPOSED SHOULDER RESURFACING
 STA. 506+04.46 WB TO STA. 513+79.35 WB
 - HOT-MIX ASPHALT SURFACE COURSE,
 MIX "D", N70 (IL 9.5 mm); 2"
 - HOT-MIX ASPHALT BINDER COURSE,
 IL-19.0, N70; 2 1/4"

PROPOSED MAINLINE RESURFACING
 STA. 506+04.46 WB TO STA. 513+79.35 WB
 - POLYMERIZED HOT-MIX ASPHALT SURFACE COURSE,
 STONE MATRIX ASPHALT, 12.5, N80; 2"
 - POLYMERIZED HOT-MIX ASPHALT BINDER COURSE,
 STONE MATRIX ASPHALT, 12.5, N80; 2-1/4"

PROPOSED SHOULDER RESURFACING
 FOR RUMBLE STRIP RELOCATION
 STA. 513+79.35 WB TO STA. 568+05.16 WB
 STA. 517+21.68 EB TO STA. 565+98.50 EB
 - HOT-MIX ASPHALT SURFACE COURSE,
 MIX "D", N70 (IL 9.5 mm); 2"



USER NAME = bhartha	DESIGNED - BH	REVISED -
	DRAWN - DS	REVISED -
PLOT SCALE = 1"=50'	CHECKED - TH	REVISED -
PLOT DATE = 10/28/2016	DATE - 10/24/16	REVISED -

STATE OF ILLINOIS
 DEPARTMENT OF TRANSPORTATION

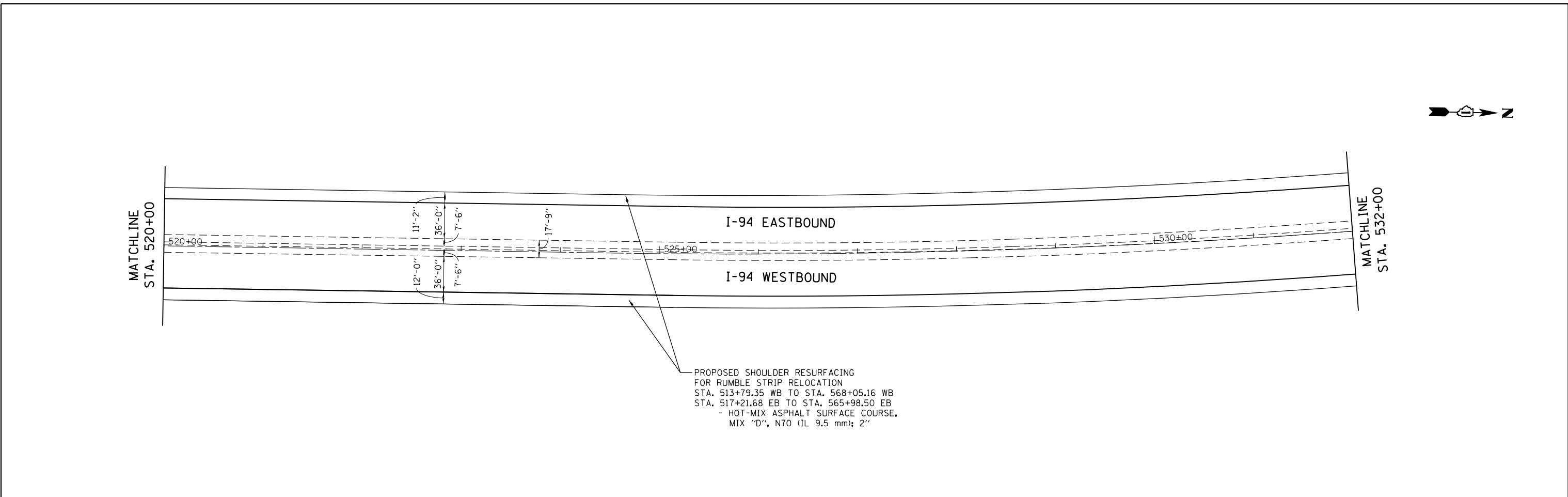
RESURFACING PLAN			
EDENS EXPRESSWAY (I-94)			
SCALE: 1"=50'	SHEET NO. 21 OF 28 SHEETS	STA. 496+00	TO STA. 520+00

F.A.U. RTE.	SECTION NO.	COUNTY	TOTAL SHEETS	SHEET NO.
94	2016-0031	COOK	168	57
CONTRACT NO. 62C10				
FED. ROAD DIST. NO. ILLINOIS FED. AID PROJECT				

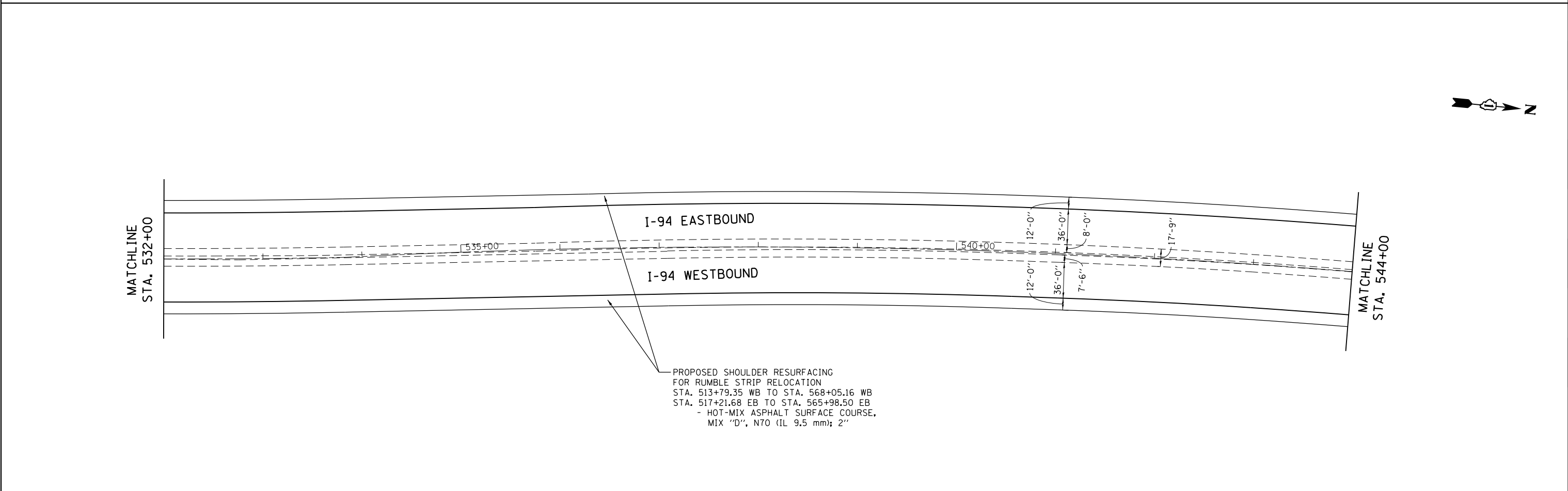
PLAN	SURVEYED	BY	DATE
NOTE BOOK NO.	PLOTTED		
	GRADES CHECKED		
	ALIGNMENT CHECKED		
	STRUCTURE NOT AT THIS OFFICE		
	CADD FILE NAME		

PROFILE	SURVEYED	BY	DATE
NOTE BOOK NO.	PLOTTED		
	GRADES CHECKED		
	ALIGNMENT CHECKED		
	STRUCTURE NOT AT THIS OFFICE		
	CADD FILE NAME		

HRG PROJECT NO.: 8660046.09
 HRG PROJ. CONTACT: 8660046-09-shr-Plan-22.dgn
 FILE NUMBER: 8660046-09-shr-Plan-22.dgn
 PEN TABLE: p01tbl.tbl



PROPOSED SHOULDER RESURFACING FOR RUMBLE STRIP RELOCATION
 STA. 513+79.35 WB TO STA. 568+05.16 WB
 STA. 517+21.68 EB TO STA. 565+98.50 EB
 - HOT-MIX ASPHALT SURFACE COURSE, MIX "D", N70 (IL 9.5 mm); 2"



PROPOSED SHOULDER RESURFACING FOR RUMBLE STRIP RELOCATION
 STA. 513+79.35 WB TO STA. 568+05.16 WB
 STA. 517+21.68 EB TO STA. 565+98.50 EB
 - HOT-MIX ASPHALT SURFACE COURSE, MIX "D", N70 (IL 9.5 mm); 2"



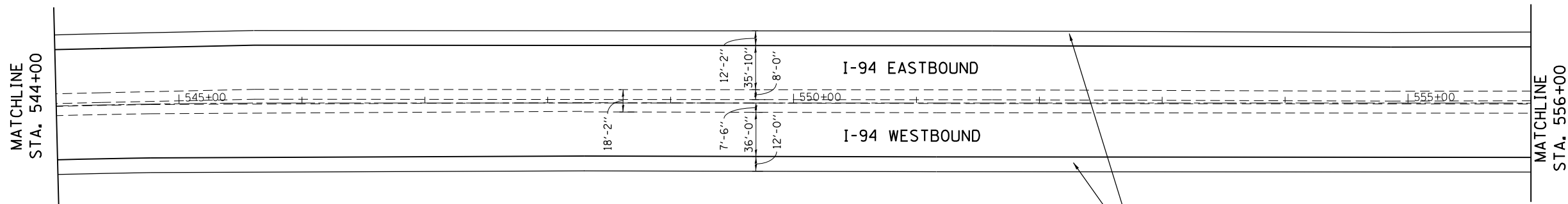
USER NAME = bhartna	DESIGNED - BH	REVISED -
	DRAWN - DS	REVISED -
PLOT SCALE = 1"=50'	CHECKED - TH	REVISED -
PLOT DATE = 10/28/2016	DATE - 10/24/16	REVISED -

**STATE OF ILLINOIS
 DEPARTMENT OF TRANSPORTATION**

RESURFACING PLAN	
EDENS EXPRESSWAY (I-94)	
SCALE: 1"=50'	SHEET NO. 22 OF 28 SHEETS
STA. 520+00	TO STA. 544+00

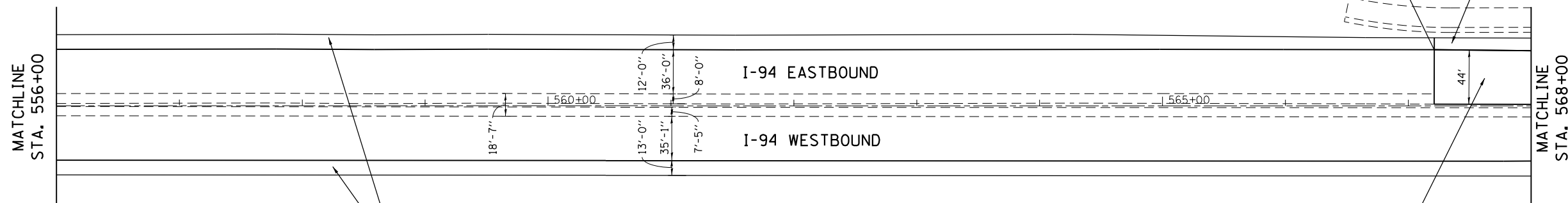
F.A.U. RTE. 94	SECTION NO. 2016-0031	COUNTY COOK	TOTAL SHEETS 168	SHEET NO. 58
CONTRACT NO. 62C10				
FED. ROAD DIST. NO. ILLINOIS FED. AID PROJECT				

PLAN	SURVEYED	BY	DATE
NOTE BOOK NO.	PLOTTED		
	ALIGNMENT CHECKED		
	GRADES CHECKED		
	STRUCTURE NOT AT THIS OFFICE		
	ROAD FILE NAME		



PROPOSED SHOULDER RESURFACING FOR RUMBLE STRIP RELOCATION
 STA. 513+79.35 WB TO STA. 568+05.16 WB
 STA. 517+21.68 EB TO STA. 565+98.50 EB
 - HOT-MIX ASPHALT SURFACE COURSE, MIX "D", N70 (IL 9.5 mm); 2"

PROFILE	SURVEYED	BY	DATE
NOTE BOOK NO.	PLOTTED		
	GRADES CHECKED		
	STRUCTURE NOT AT THIS OFFICE		



PROPOSED SHOULDER RESURFACING FOR RUMBLE STRIP RELOCATION
 STA. 513+79.35 WB TO STA. 568+05.16 WB
 STA. 517+21.68 EB TO STA. 567+21.08 EB
 - HOT-MIX ASPHALT SURFACE COURSE, MIX "D", N70 (IL 9.5 mm); 2"

PROPOSED MAINLINE RESURFACING
 STA. 567+21.08 EB TO STA. 575+60.62 EB
 - POLYMERIZED HOT-MIX ASPHALT SURFACE COURSE, STONE MATRIX ASPHALT, 12.5, N80; 2"
 - POLYMERIZED HOT-MIX ASPHALT BINDER COURSE, STONE MATRIX ASPHALT, 12.5, N80; 2-1/4"

END RUMBLE STRIP RELOCATION
 STA 567+21.08

PROPOSED SHOULDER RESURFACING
 STA. 567+21.08 EB TO STA. 575+60.62 EB
 - HOT-MIX ASPHALT SURFACE COURSE, MIX "D", N70 (IL 9.5 mm); 2"
 - HOT-MIX ASPHALT BINDER COURSE, IL-19.0, N70, 2-1/4"

HRG PROJECT NO.: 8660046.09
 HRG PROJ. CONTACT: 8660046-09-shr-PlanPlan-23.dgn
 FILE NAME: 8660046.dwg
 PEN TABLE: p01tbl.tbl



USER NAME = bhartna	DESIGNED - BH	REVISED -
	DRAWN - DS	REVISED -
PLOT SCALE = 1"=50'	CHECKED - TH	REVISED -
PLOT DATE = 10/28/2016	DATE - 10/24/16	REVISED -

STATE OF ILLINOIS
 DEPARTMENT OF TRANSPORTATION

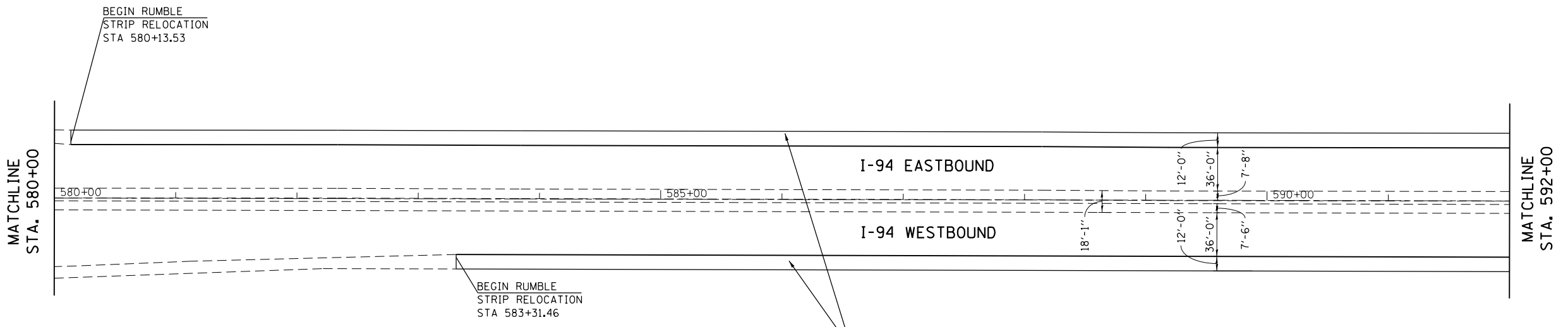
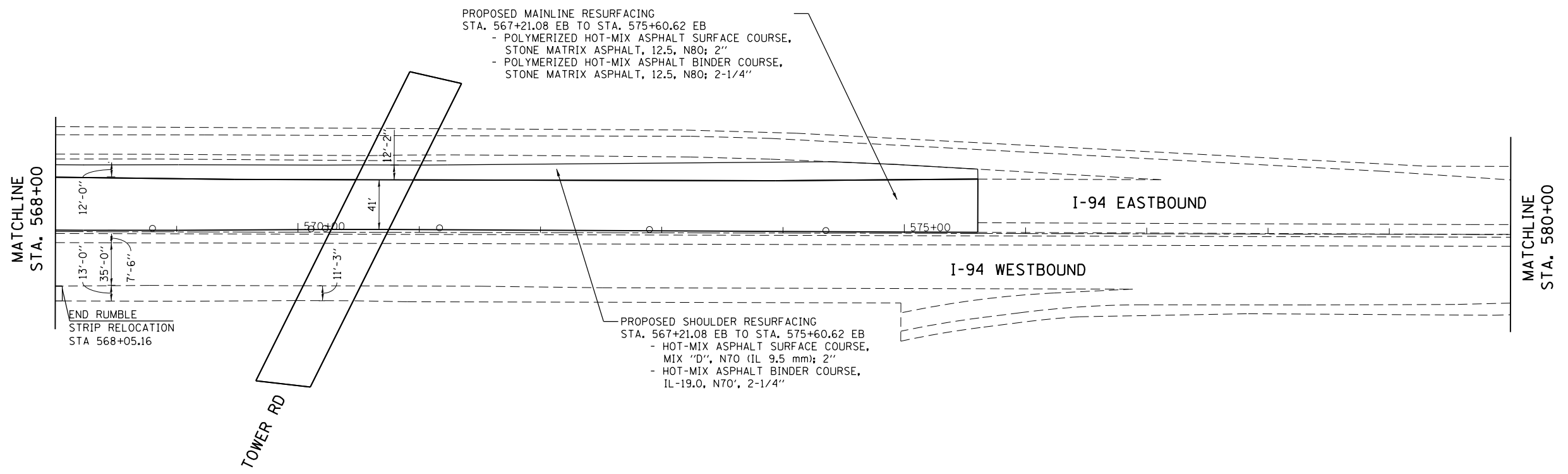
RESURFACING PLAN	
EDENS EXPRESSWAY (I-94)	
SCALE: 1"=50'	SHEET NO. 23 OF 28 SHEETS
STA. 544+00	TO STA. 568+00

F.A.U. RTE.	SECTION NO.	COUNTY	TOTAL SHEETS	SHEET NO.
94	2016-003I	COOK	168	59
CONTRACT NO. 62C10				
FED. ROAD DIST. NO. ILLINOIS FED. AID PROJECT				

PLAN	SURVEYED	BY	DATE
	PLOTTED		
	GRADES CHECKED		
	ALIGNMENT CHECKED		
	STRUCTURE NOTATIONS CHECKED		
	ROAD FILE NAME		
	NO.		

PROFILE	SURVEYED	BY	DATE
	PLOTTED		
	GRADES CHECKED		
	ALIGNMENT CHECKED		
	STRUCTURE NOTATIONS CHECKED		
	ROAD FILE NAME		
	NO.		

HRG PROJECT NO.: 8660046.09
 HRG PROJ. CONTACT: 8660046-09-shr-PlanPlan-24.dgn
 FILE NUMBER: 8660046.dwg
 PEN TABLE: 8660046.tbl



USER NAME = bhartha	DESIGNED - BH	REVISED -
	DRAWN - DS	REVISED -
PLOT SCALE = 1"=50'	CHECKED - TH	REVISED -
PLOT DATE = 10/28/2016	DATE - 10/24/16	REVISED -

**STATE OF ILLINOIS
 DEPARTMENT OF TRANSPORTATION**

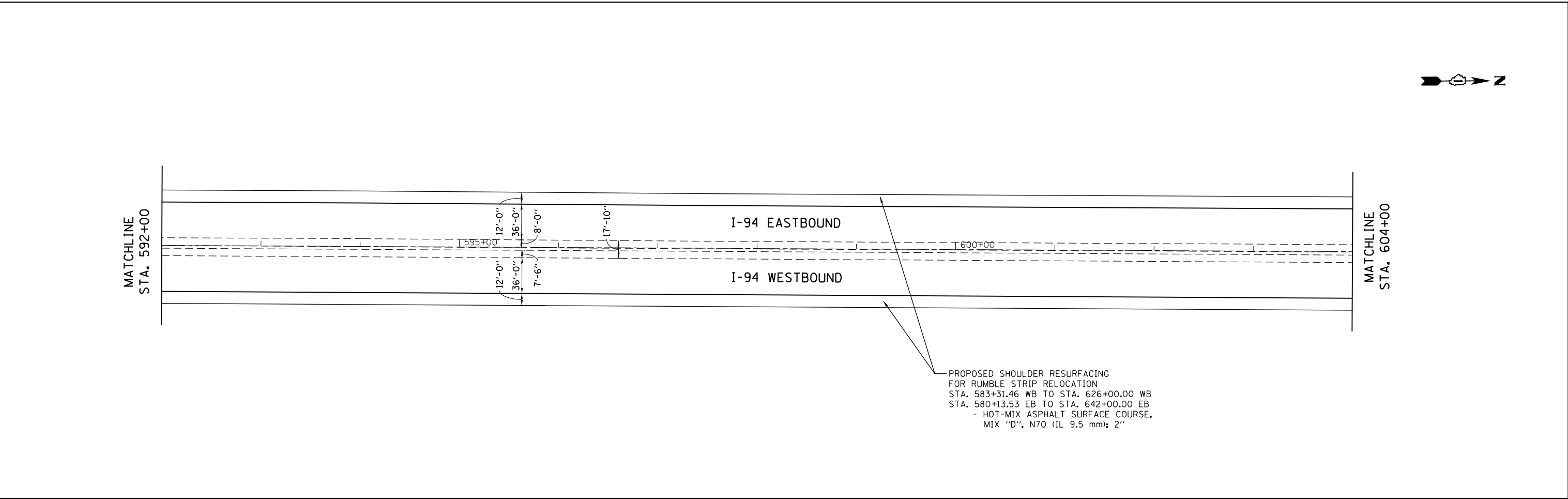
RESURFACING PLAN			
EDENS EXPRESSWAY (I-94)			
SCALE: 1"=50'	SHEET NO. 24 OF 28 SHEETS	STA. 568+00	TO STA. 592+00

F.A.U. RTE.	SECTION NO.	COUNTY	TOTAL SHEETS	SHEET NO.
94	2016-0031	COOK	168	60
CONTRACT NO. 62C10				
FED. ROAD DIST. NO. ILLINOIS FED. AID PROJECT				

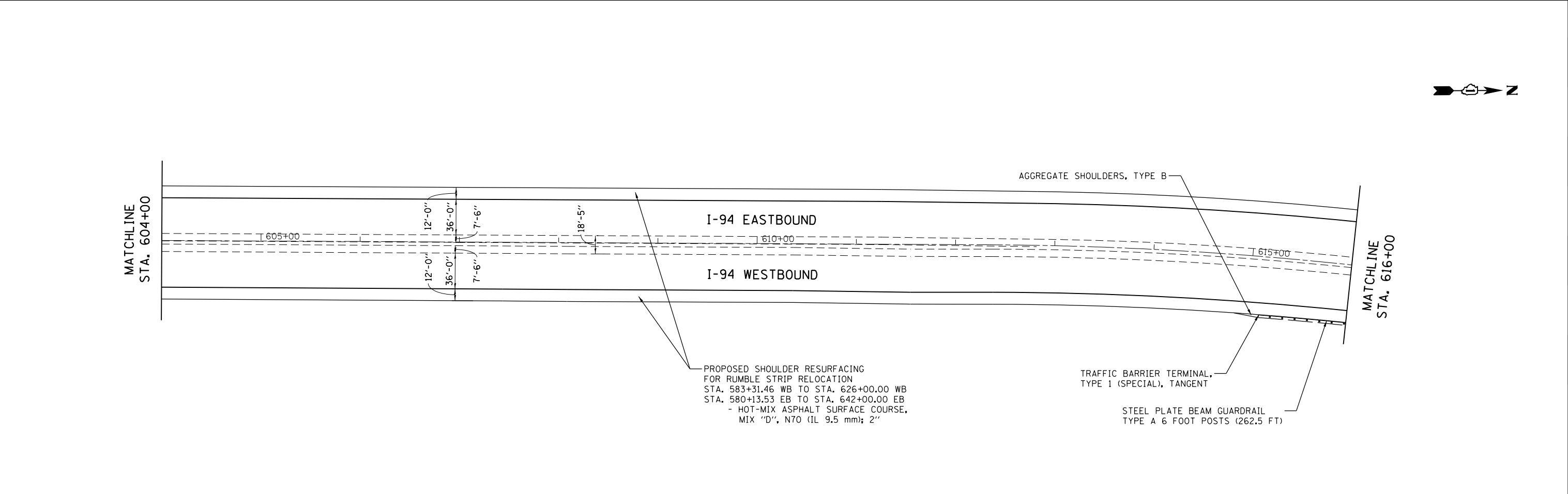
PLAN	SURVEYED	BY	DATE
	PLOTTED		
	GRADES CHECKED		
	ALIGNMENT CHECKED		
	STRUCTURE NOTATIONS CHECKED		
	NOTE BOOK NO.		
	CADD FILE NAME		

PROFILE	SURVEYED	BY	DATE
	PLOTTED		
	GRADES CHECKED		
	ALIGNMENT CHECKED		
	STRUCTURE NOTATIONS CHECKED		
	NOTE BOOK NO.		
	CADD FILE NAME		

HRG PROJECT NO.: 8660046.09
 HRG PROJ. CONTACT: 8660046-09-shr-plan-plan-25.dgn
 FILE NAME: 8660046-09-shr-plan-plan-25.dgn
 PEN TABLE:



PROPOSED SHOULDER RESURFACING FOR RUMBLE STRIP RELOCATION
 STA. 583+31.46 WB TO STA. 626+00.00 WB
 STA. 580+13.53 EB TO STA. 642+00.00 EB
 - HOT-MIX ASPHALT SURFACE COURSE, MIX "D", N70 (IL 9.5 mm); 2"



PROPOSED SHOULDER RESURFACING FOR RUMBLE STRIP RELOCATION
 STA. 583+31.46 WB TO STA. 626+00.00 WB
 STA. 580+13.53 EB TO STA. 642+00.00 EB
 - HOT-MIX ASPHALT SURFACE COURSE, MIX "D", N70 (IL 9.5 mm); 2"

TRAFFIC BARRIER TERMINAL, TYPE 1 (SPECIAL), TANGENT
 STEEL PLATE BEAM GUARDRAIL TYPE A 6 FOOT POSTS (262.5 FT)

HRGreen
 HRGreen.com
 Illinois Professional Design Firm
 #184-001322

USER NAME = bhar-ma	DESIGNED - BH	REVISED -
	DRAWN - DS	REVISED -
PLOT SCALE = 1"=50'	CHECKED - TH	REVISED -
PLOT DATE = 10/28/2016	DATE - 10/24/16	REVISED -

**STATE OF ILLINOIS
 DEPARTMENT OF TRANSPORTATION**

**RESURFACING PLAN
 EDENS EXPRESSWAY (I-94)**

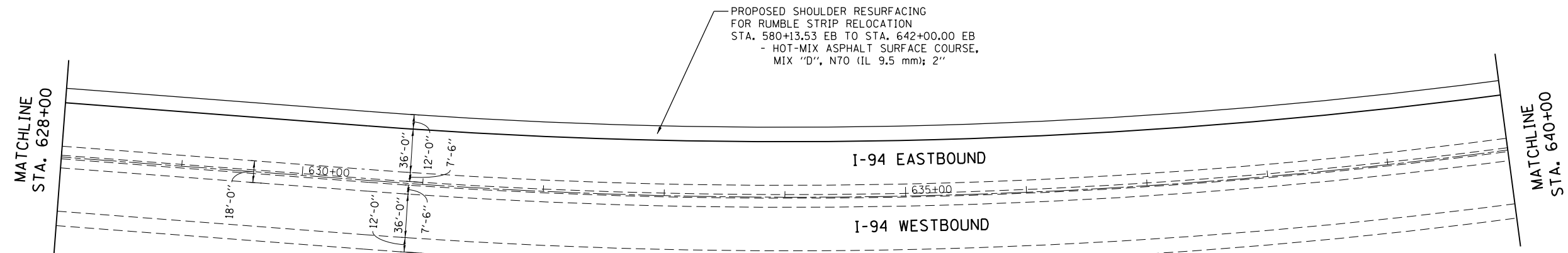
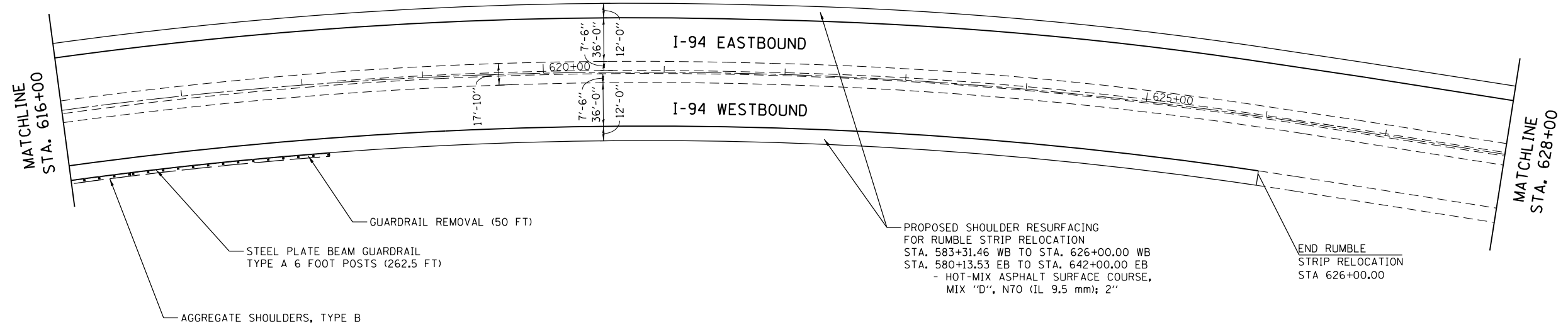
SCALE: 1"=50' SHEET NO. 25 OF 28 SHEETS STA. 592+00 TO STA. 616+00

F.A.U. RTE.	SECTION NO.	COUNTY	TOTAL SHEETS	SHEET NO.
94	2016-0031	COOK	168	61
CONTRACT NO. 62C10				
FED. ROAD DIST. NO. ILLINOIS FED. AID PROJECT				

PLAN	SURVEYED	BY	DATE
	PLOTTED		
	ALIGNMENT CHECKED		
	GRADES CHECKED		
	STRUCTURE NOTATIONS CHECKED		
	NO.		

PROFILE	SURVEYED	BY	DATE
	PLOTTED		
	GRADES CHECKED		
	STRUCTURE NOTATIONS CHECKED		
	NO.		

HRG PROJECT NO.: 8650046.09
 HRG PROJ. CONTACT: 8650046-09-shr-PlanPlan-26.dgn
 FILE NUMBER: 8650046-09-shr-PlanPlan-26.dgn
 PEN TABLE:



USER NAME = bhartna	DESIGNED - BH	REVISED -
	DRAWN - DS	REVISED -
PLOT SCALE = 1"=50'	CHECKED - TH	REVISED -
PLOT DATE = 10/28/2016	DATE - 10/24/16	REVISED -

STATE OF ILLINOIS
 DEPARTMENT OF TRANSPORTATION

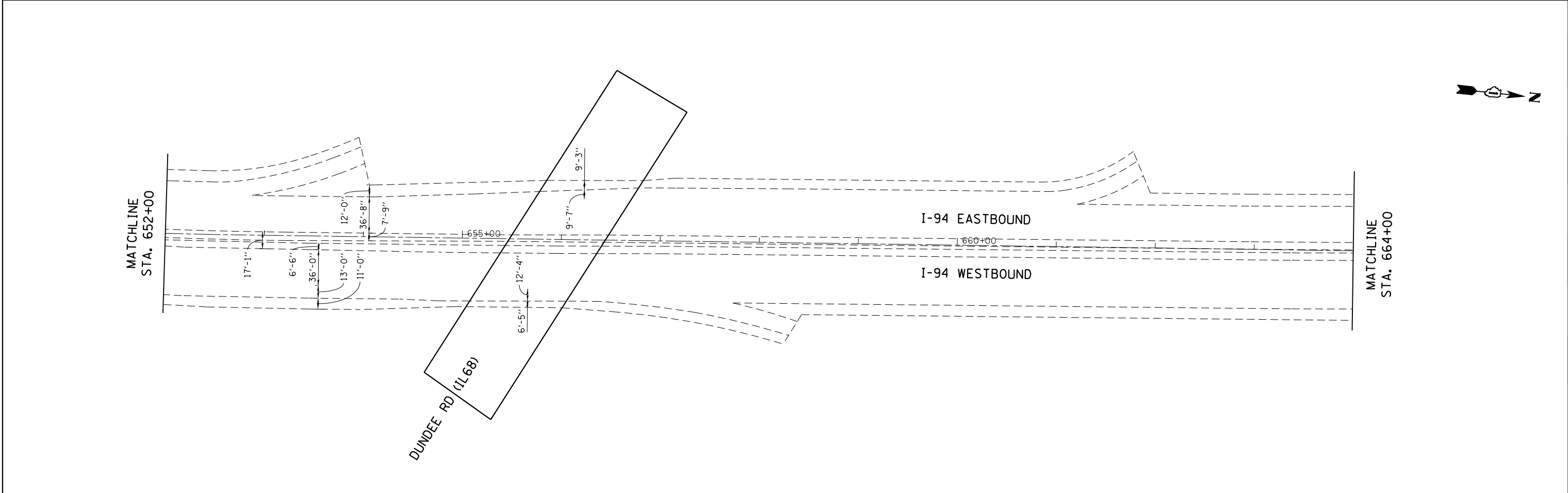
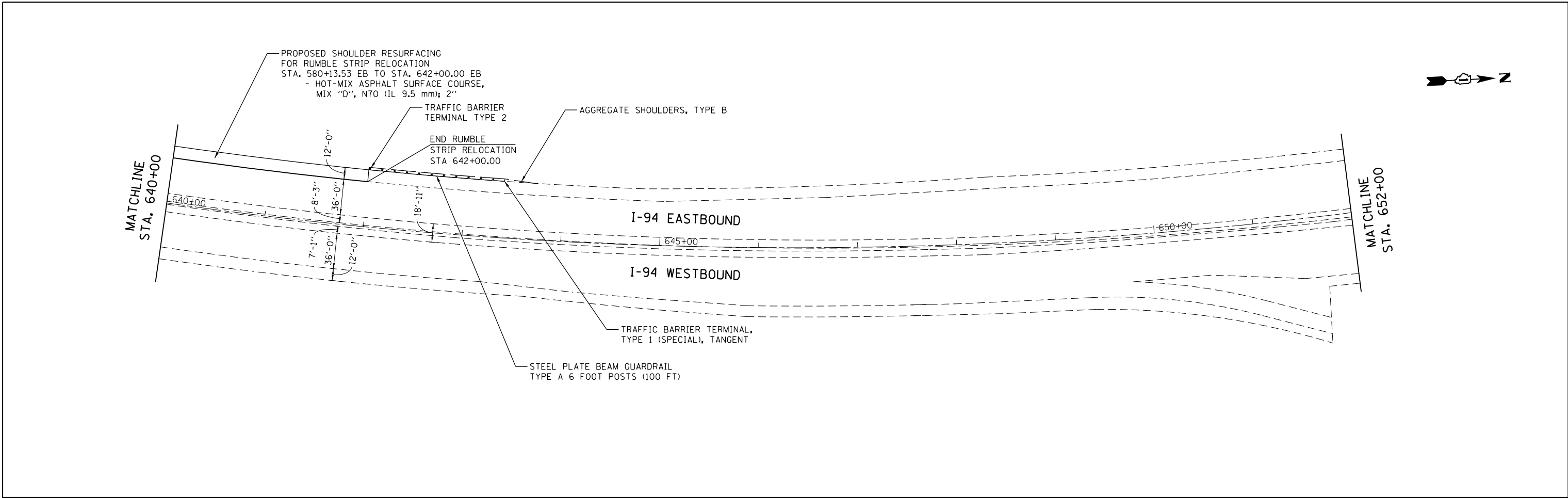
RESURFACING PLAN	
EDENS EXPRESSWAY (I-94)	
SCALE: 1"=50'	SHEET NO. 26 OF 28 SHEETS
STA. 616+00	TO STA. 640+00

F.A.U. RTE.	SECTION NO.	COUNTY	TOTAL SHEETS	SHEET NO.
94	2016-0031	COOK	168	62
CONTRACT NO. 62C10				
FED. ROAD DIST. NO. ILLINOIS FED. AID PROJECT				

PLAN	SURVEYED	BY	DATE
NOTE BOOK NO.	PLOTTED		
	ALIGNMENT CHECKED		
	STRUCTURE NOTATIONS CHECKED		
	CADD FILE NAME		

PROFILE	SURVEYED	BY	DATE
NOTE BOOK NO.	GRADES CHECKED		
	STRUCTURE NOTATIONS CHECKED		

HRG PROJECT NO.: 8650046.09
 HRG PROJ. CONTACT: 8650046-09-shr-PlanPlan-27.dgn
 FILE NAME: 8650046-09-shr-PlanPlan-27.dgn
 PEN TABLE: p01tbl.tbl



HRGreen
 HRGreen.com
 Illinois Professional Design Firm
 #184-001322

USER NAME = bhartm	DESIGNED - BH	REVISED -
	DRAWN - DS	REVISED -
PLOT SCALE = 1"=50'	CHECKED - TH	REVISED -
PLOT DATE = 10/28/2016	DATE - 10/24/16	REVISED -

**STATE OF ILLINOIS
 DEPARTMENT OF TRANSPORTATION**

**RESURFACING PLAN
 EDENS EXPRESSWAY (I-94)**

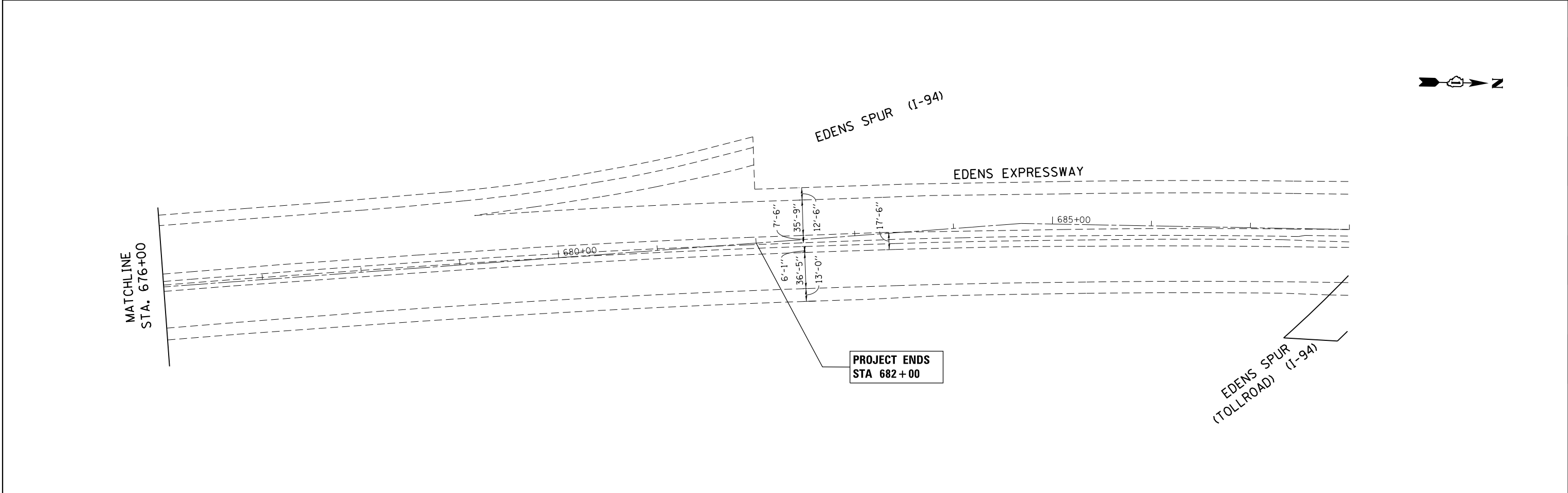
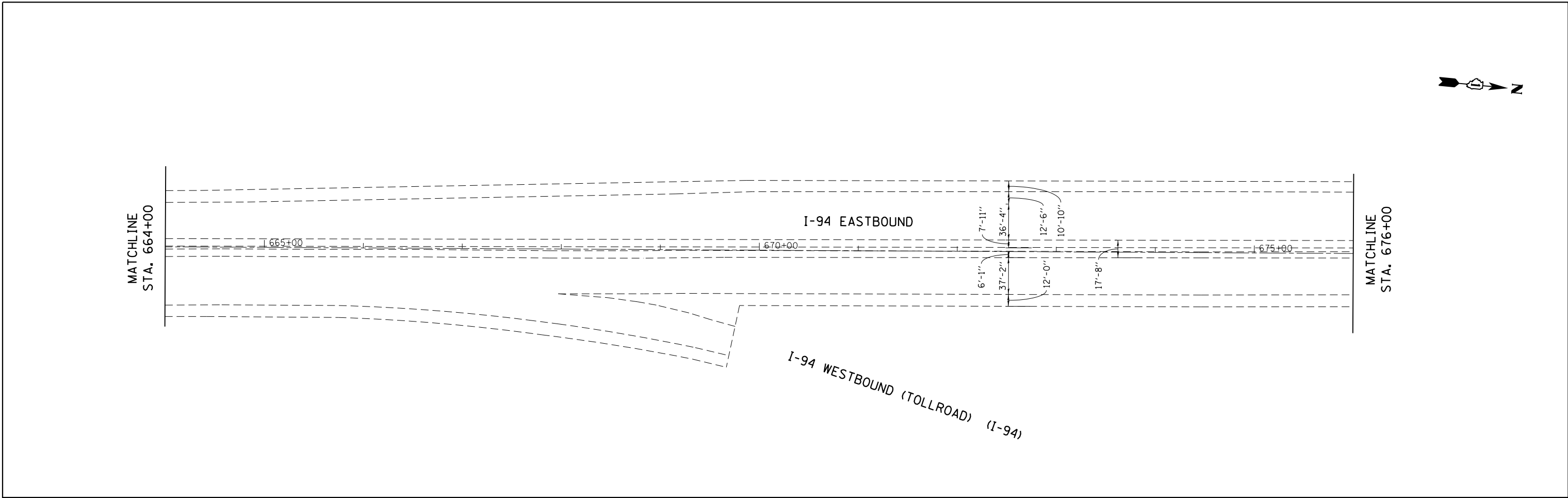
SCALE: 1"=50' SHEET NO. 27 OF 28 SHEETS STA. 640+00 TO STA. 664+00

F.A.U. RTE.	SECTION NO.	COUNTY	TOTAL SHEETS	SHEET NO.
94	2016-0031	COOK	168	63
CONTRACT NO. 62C10				
FED. ROAD DIST. NO. ILLINOIS FED. AID PROJECT				

PLAN	SURVEYED	BY	DATE
	PLOTTED		
	ALIGNED		
	CHECKED		
	FILE NAME		
	FILE NO.		

PROFILE	SURVEYED	BY	DATE
	GRADES CHECKED		
	STRUCTURE		
	NOT AT THIS OFFICE		
	FILE NO.		

HRG PROJECT NO.: 8650046.09
 HRG PROJ. CONTACT: 8650046-09-shr-PlanPlan-28.dgn
 FILE NUMBER: 8650046-09-shr-PlanPlan-28.dgn
 PEN TABLE: p01tbl.tbl



HRGreen
 HRGreen.com
 Illinois Professional Design Firm
 #184-001322

USER NAME = bhartha	DESIGNED - BH	REVISED -
	DRAWN - DS	REVISED -
PLOT SCALE = 1"=50'	CHECKED - TH	REVISED -
PLOT DATE = 10/28/2016	DATE - 10/24/16	REVISED -

**STATE OF ILLINOIS
 DEPARTMENT OF TRANSPORTATION**

**RESURFACING PLAN
 EDENS EXPRESSWAY (I-94)**

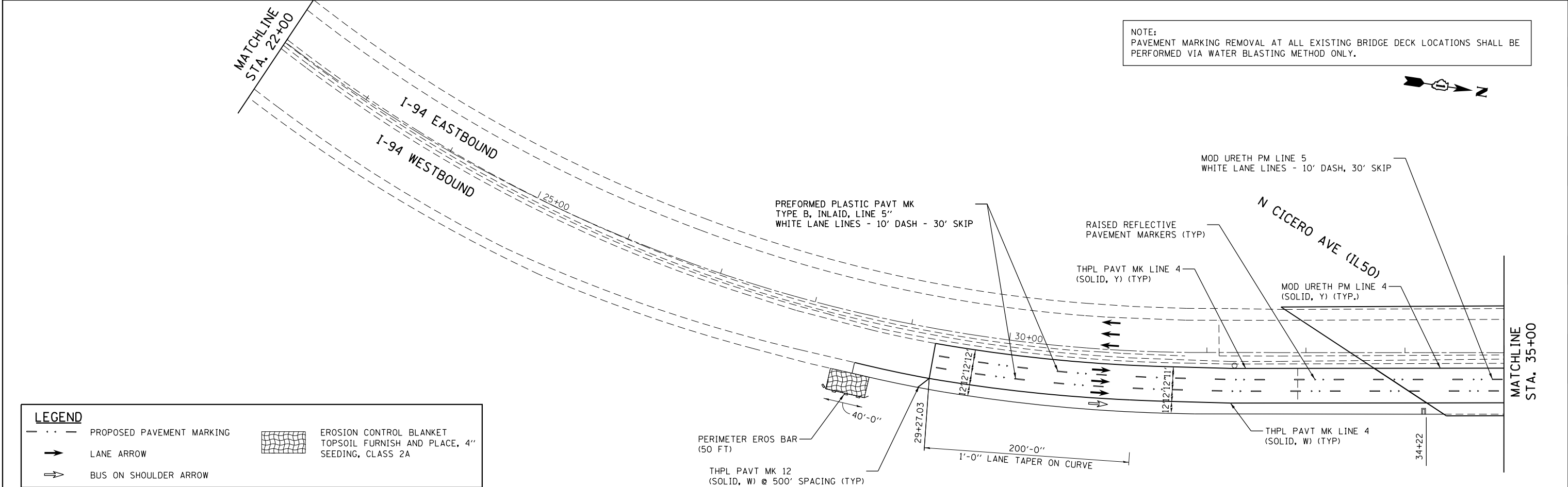
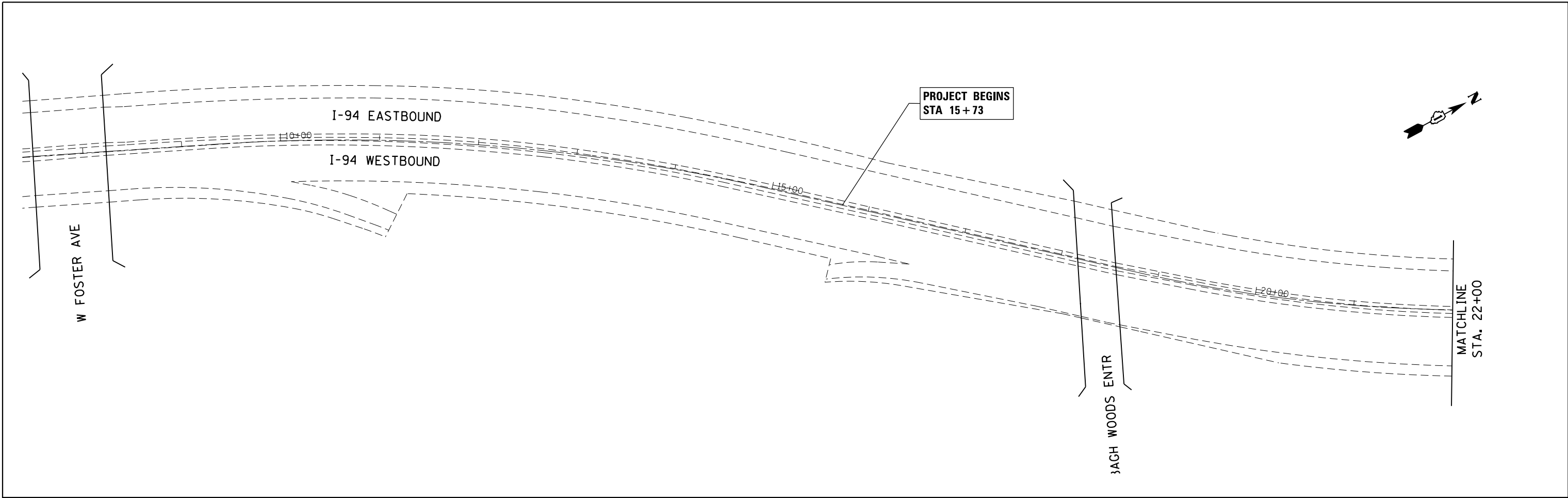
SCALE: 1"=50' SHEET NO. 28 OF 28 SHEETS STA. 664+00 TO STA. END

F.A.U. RTE.	SECTION NO.	COUNTY	TOTAL SHEETS	SHEET NO.
94	2016-0031	COOK	168	64
CONTRACT NO. 62C10				
FED. ROAD DIST. NO. ILLINOIS FED. AID PROJECT				

PLAN	SURVEYED	DATE
	PLOTTED	
	ALIGNED	
	CHECKED	
	BY	
	NO. BOOK	
	NO.	

PROFILE	SURVEYED	DATE
	PLOTTED	
	GRADES CHECKED	
	STRUCTURE	
	NOTATIS CHKD	
	NO. BOOK	
	NO.	

HRG PROJECT NO.: 8660046.09
 HRG PROJ CONTACT: 8660046-09-sht-pmk-01.dgn
 FILE NUMBER: 8660046.09
 PEN TABLE: p01tbl.tbl



NOTE:
 PAVEMENT MARKING REMOVAL AT ALL EXISTING BRIDGE DECK LOCATIONS SHALL BE PERFORMED VIA WATER BLASTING METHOD ONLY.

LEGEND	
	PROPOSED PAVEMENT MARKING
	LANE ARROW
	BUS ON SHOULDER ARROW
	EROSION CONTROL BLANKET TOPSOIL FURNISH AND PLACE, 4" SEEDING, CLASS 2A



USER NAME = bhar-tmo	DESIGNED - BH	REVISED -
	DRAWN - DS	REVISED -
PLOT SCALE = 1"=50'	CHECKED - TH	REVISED -
PLOT DATE = 10/28/2016	DATE - 10/24/16	REVISED -

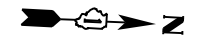
**STATE OF ILLINOIS
 DEPARTMENT OF TRANSPORTATION**

**PAVEMENT MARKING & EROSION CONTROL PLAN
 EDENS EXPRESSWAY (I-94)**

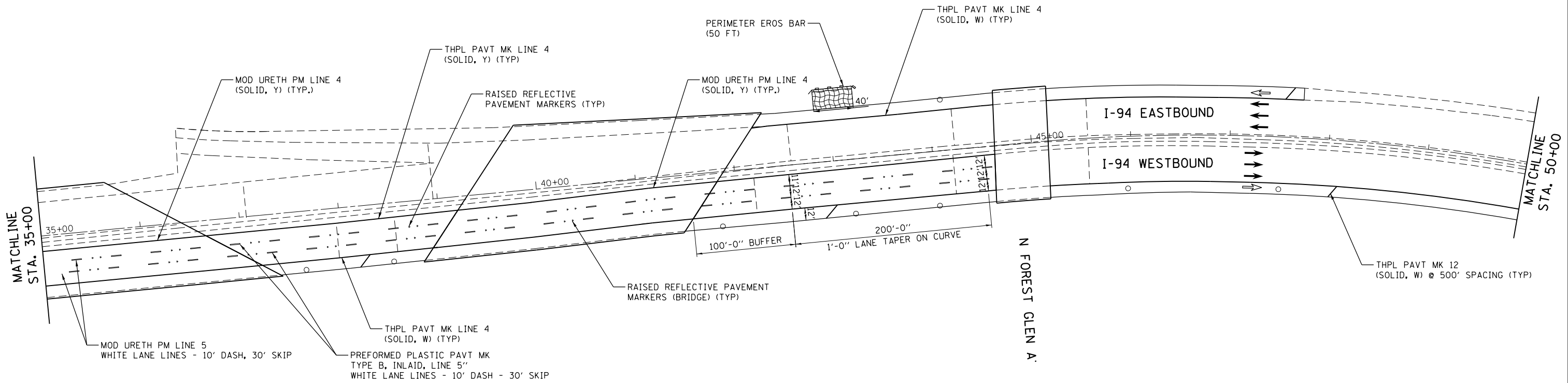
F.A.U. R.E. 94	SECTION NO. 2016-0031	COUNTY COOK	TOTAL SHEETS 168	SHEET NO. 65
FED. ROAD DIST. NO. ILLINOIS FED. AID PROJECT			CONTRACT NO. 62C10	

SCALE: 1"=50' SHEET NO. 1 OF 28 SHEETS STA. BEGINNING TO STA. 35+00

NOTE:
PAVEMENT MARKING REMOVAL AT ALL EXISTING BRIDGE DECK LOCATIONS SHALL BE PERFORMED VIA WATER BLASTING METHOD ONLY.



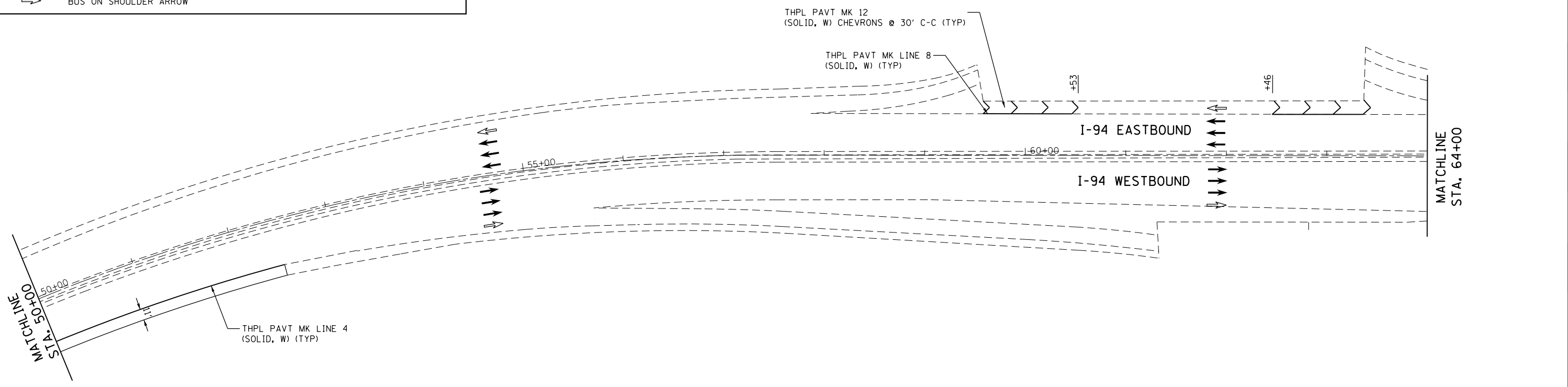

PLAN	SURVEYED	DATE
	PLOTTED	
	ALIGNED	
	CHECKED	
	FILED	
	NO.	



PROFILE	SURVEYED	DATE
	PLOTTED	
	GRADES CHECKED	
	STRUCTURE NOTATIONS CHECKED	
	NO.	

LEGEND

- . - . - .	PROPOSED PAVEMENT MARKING		EROSION CONTROL BLANKET
→	LANE ARROW		TOPSOIL FURNISH AND PLACE, 4" SEEDING, CLASS 2A
⇨	BUS ON SHOULDER ARROW		



HRG PROJECT NO.: 8660046.09
 HRG PROJ. CONTACT: 8660046-09-sht-pmk-02.dgn
 FILE NAME: 8660046-09-sht-pmk-02.dgn
 PEN TABLE: pmttbl.tbl



USER NAME = bhartm	DESIGNED - BH	REVISED -
	DRAWN - DS	REVISED -
PLOT SCALE = 1"=50'	CHECKED - TH	REVISED -
PLOT DATE = 10/28/2016	DATE - 10/24/16	REVISED -


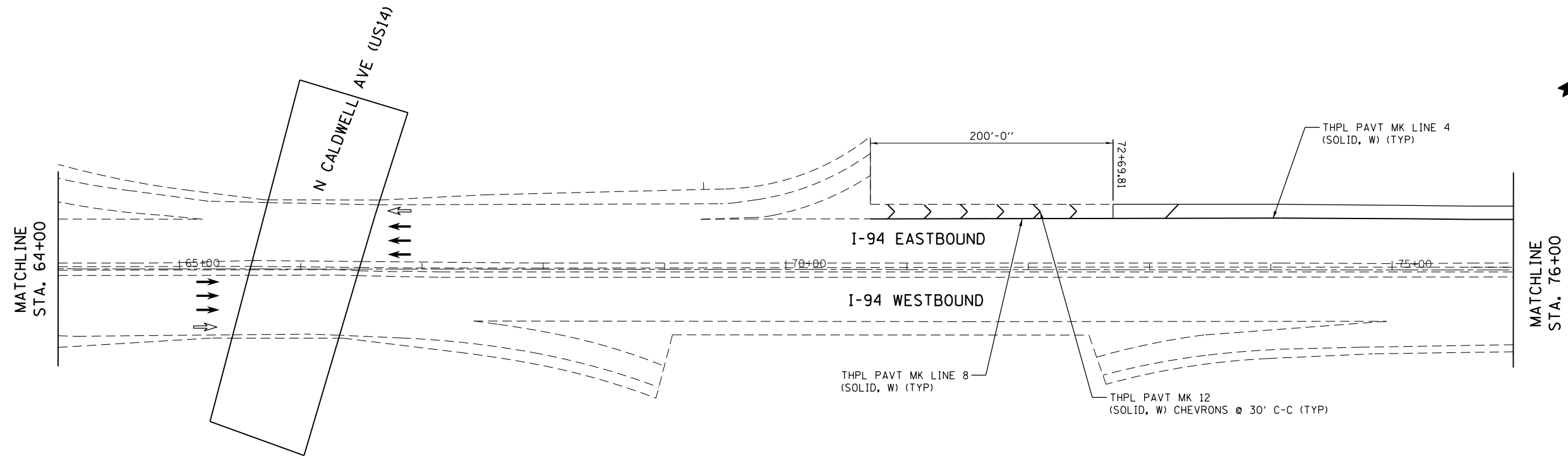
STATE OF ILLINOIS
DEPARTMENT OF TRANSPORTATION

PAVEMENT MARKING & EROSION CONTROL PLAN
EDENS EXPRESSWAY (I-94)


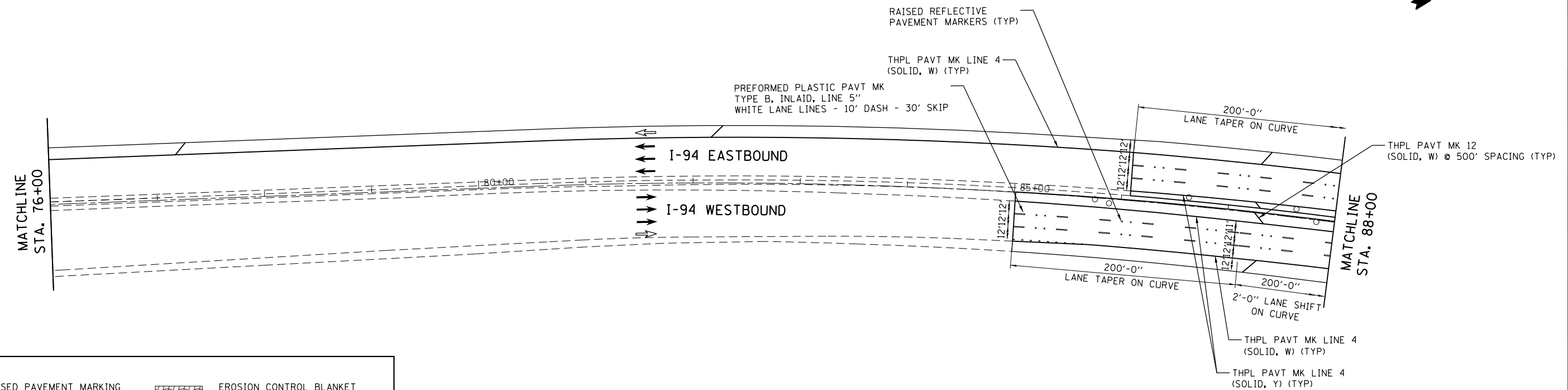
SCALE: 1"=50' SHEET NO. 2 OF 28 SHEETS STA. 35+00 TO STA. 64+00

F.A.U. RTE.	SECTION NO.	COUNTY	TOTAL SHEETS	SHEET NO.
94	2016-003I	COOK	168	66
CONTRACT NO. 62C10				
FED. ROAD DIST. NO. ILLINOIS FED. AID PROJECT				

PLAN	SURVEYED	BY	DATE
	PLOTTED		
	GRADES CHECKED		
	ALIGNMENT CHECKED		
	STRUCTURE NOTATIONS CHECKED		
	NOTE BOOK NO.		
	FILE NAME		
	PEN TABLE		



PROFILE	SURVEYED	BY	DATE
	PLOTTED		
	GRADES CHECKED		
	ALIGNMENT CHECKED		
	STRUCTURE NOTATIONS CHECKED		
	NOTE BOOK NO.		
	FILE NAME		
	PEN TABLE		



LEGEND	
- . - . - .	PROPOSED PAVEMENT MARKING
→	LANE ARROW
⇨	BUS ON SHOULDER ARROW
[Grid Pattern]	EROSION CONTROL BLANKET TOPSOIL FURNISH AND PLACE, 4\"
	SEEDING, CLASS 2A

HRG PROJECT NO.: 8650046.09
 HRG PROJ. CONTACT: 8650046-09-sht-pmk-03.dgn
 FILE NAME: 8650046-09-sht-pmk-03.dgn
 PEN TABLE: pmttbl04.tbl



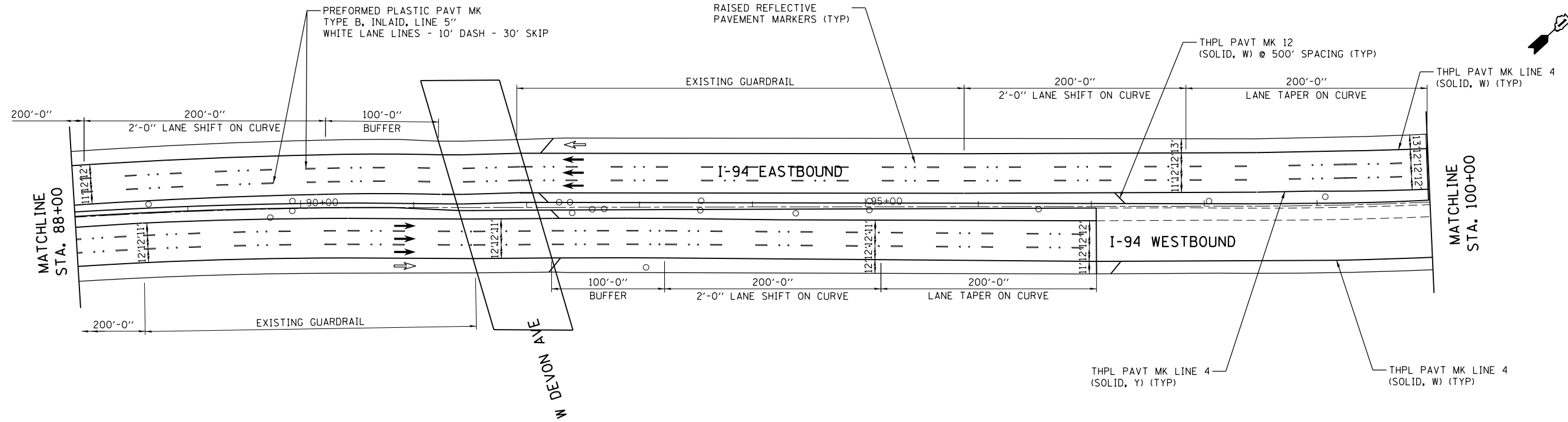
USER NAME = bhartma	DESIGNED - BH	REVISED -
	DRAWN - DS	REVISED -
PLOT SCALE = 1"=50'	CHECKED - TH	REVISED -
PLOT DATE = 10/28/2016	DATE - 10/24/16	REVISED -

**STATE OF ILLINOIS
DEPARTMENT OF TRANSPORTATION**

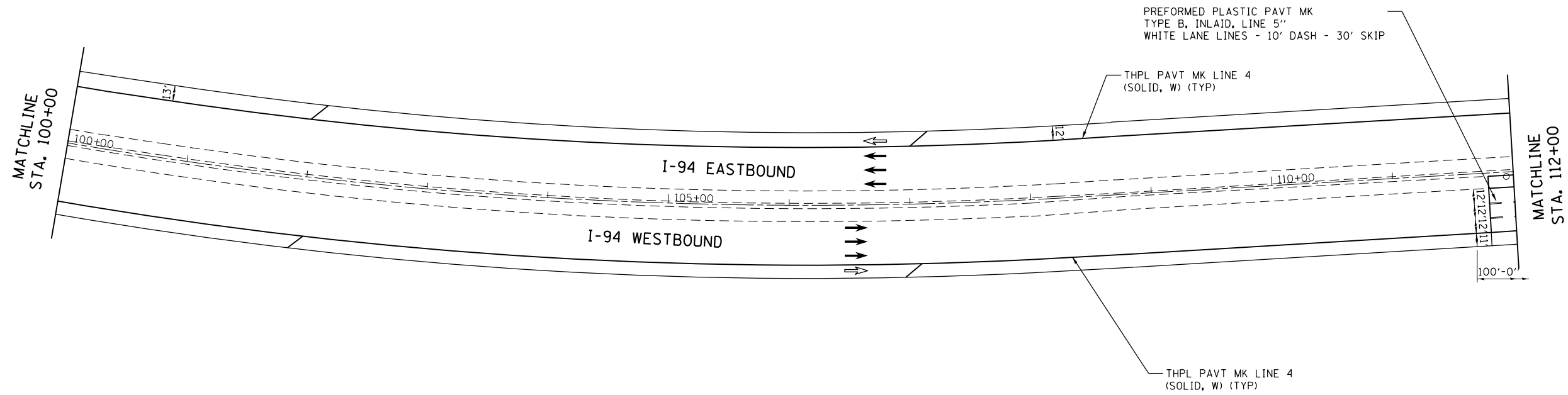
PAVEMENT MARKING & EROSION CONTROL PLAN			
EDENS EXPRESSWAY (I-94)			
SCALE: 1"=50'	SHEET NO. 3 OF 28 SHEETS	STA. 64+00	TO STA. 88+00

F.A.U. RTE. 94	SECTION NO. 2016-003I	COUNTY COOK	TOTAL SHEETS 168	SHEET NO. 67
CONTRACT NO. 62C10				
FED. ROAD DIST. NO. ILLINOIS FED. AID PROJECT				

PLAN	SURVEYED	BY	DATE
	PLOTTED		
	GRADES CHECKED		
	STRUCTURE NOTATIONS CHECKED		
	NOTE BOOK NO.		
	FILE NAME		
	FILE NUMBER		
	PEN TABLE		



PROFILE	SURVEYED	BY	DATE
	PLOTTED		
	GRADES CHECKED		
	STRUCTURE NOTATIONS CHECKED		
	NOTE BOOK NO.		
	FILE NAME		
	FILE NUMBER		
	PEN TABLE		



LEGEND	
	PROPOSED PAVEMENT MARKING
	LANE ARROW
	BUS ON SHOULDER ARROW
	EROSION CONTROL BLANKET TOPSOIL FURNISH AND PLACE, 4" SEEDING, CLASS 2A

HRG PROJECT NO.: 8650046.09
 HRG PROJ. CONTACT: 8650046-09-sht-pmk-04.dgn
 FILE NAME: 8650046.dgn
 FILE NUMBER: 8650046.dgn
 PEN TABLE: 8650046.tbl



USER NAME = bhar-ta	DESIGNED - BH	REVISED -
	DRAWN - DS	REVISED -
PLOT SCALE = 1"=50'	CHECKED - TH	REVISED -
PLOT DATE = 10/28/2016	DATE - 10/24/16	REVISED -

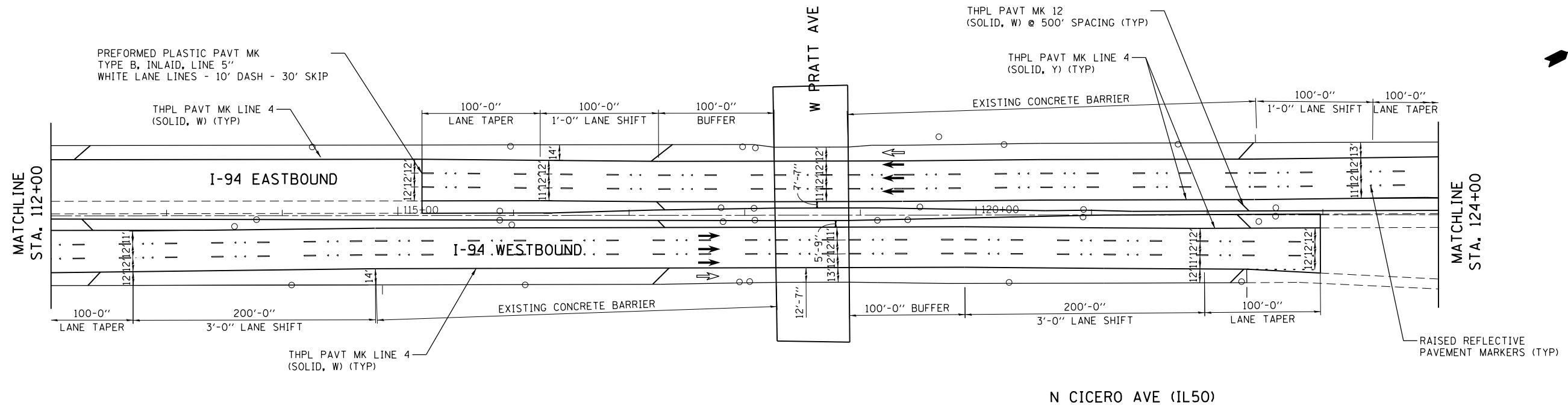
STATE OF ILLINOIS
DEPARTMENT OF TRANSPORTATION

PAVEMENT MARKING & EROSION CONTROL PLAN
EDENS EXPRESSWAY (I-94)

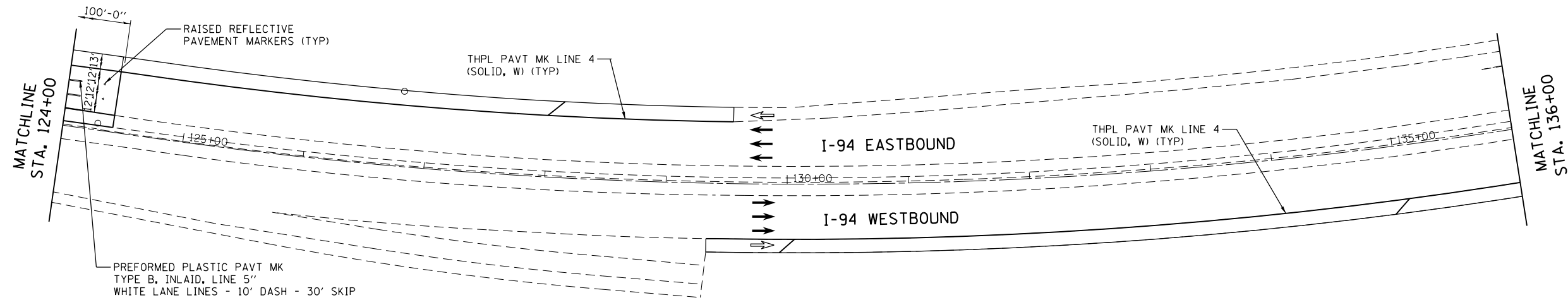
SCALE: 1"=50' SHEET NO. 4 OF 28 SHEETS STA. 88+00 TO STA. 112+00

F.A.U. RTE.	SECTION NO.	COUNTY	TOTAL SHEETS	SHEET NO.
94	2016-003I	COOK	168	68
CONTRACT NO. 62C10				
FED. ROAD DIST. NO. ILLINOIS FED. AID PROJECT				

PLAN	SURVEYED	BY	DATE
	PLOTTED		
	GRADES CHECKED		
	ALIGNMENT CHECKED		
	STRUCTURE NOTATIONS CHECKED		
	NOTE BOOK NO.		
	FILE NAME		
	PEN TABLE		



PROFILE	SURVEYED	BY	DATE
	PLOTTED		
	GRADES CHECKED		
	ALIGNMENT CHECKED		
	STRUCTURE NOTATIONS CHECKED		
	NOTE BOOK NO.		
	FILE NAME		
	PEN TABLE		



LEGEND	
--- --	PROPOSED PAVEMENT MARKING
→	LANE ARROW
⇨	BUS ON SHOULDER ARROW
[Grid Pattern]	EROSION CONTROL BLANKET TOPSOIL FURNISH AND PLACE, 4" SEEDING, CLASS 2A

HRG PROJECT NO.: 8650046.09
 HRG PROJ. CONTACT: 8650046-09-sht-pmk-05.dgn
 FILE NAME: 8650046-09-sht-pmk-05.dgn
 PEN TABLE: 8650046.tbl



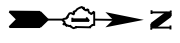
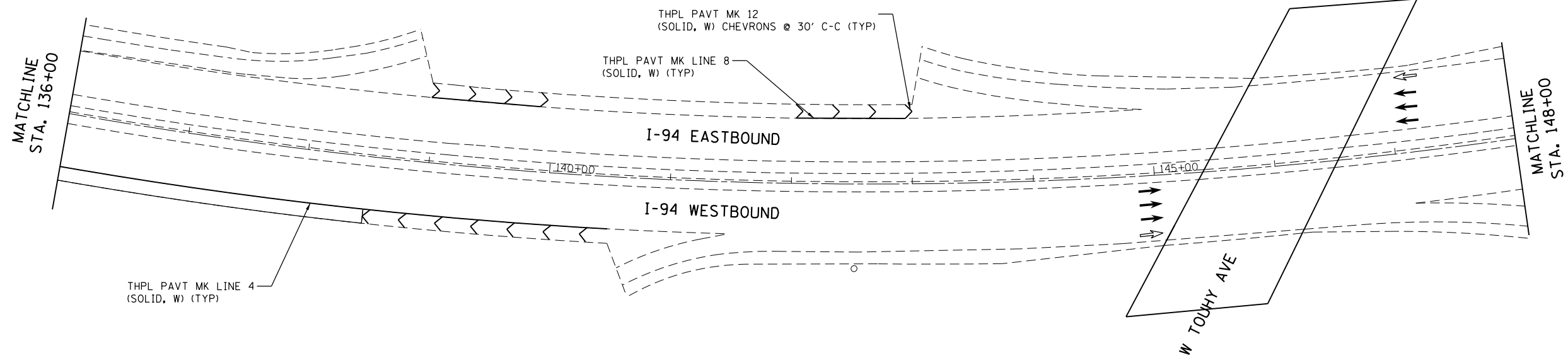
USER NAME = bhartm	DESIGNED - BH	REVISED -
	DRAWN - DS	REVISED -
PLOT SCALE = 1"=50'	CHECKED - TH	REVISED -
PLOT DATE = 10/28/2016	DATE - 10/24/16	REVISED -

STATE OF ILLINOIS
 DEPARTMENT OF TRANSPORTATION

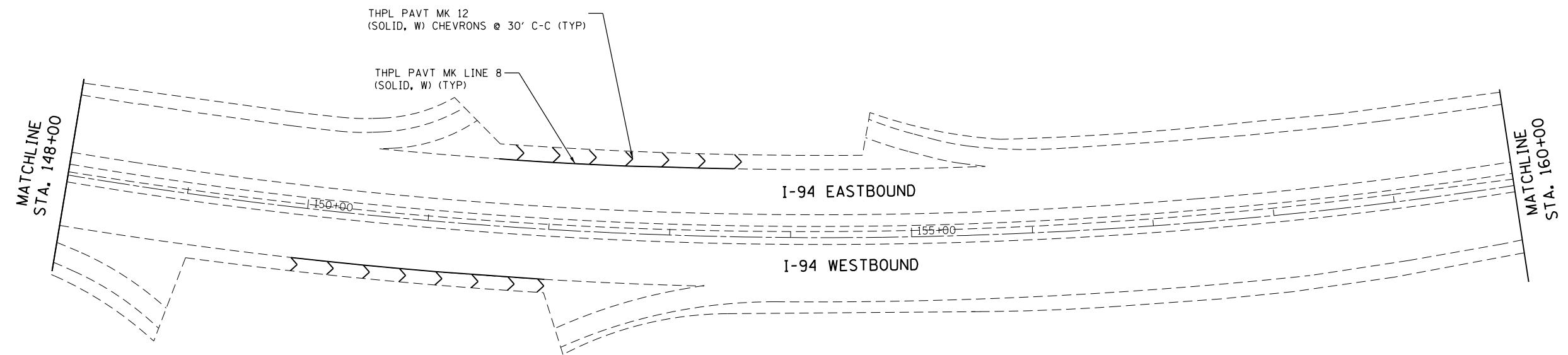
PAVEMENT MARKING & EROSION CONTROL PLAN			
EDENS EXPRESSWAY (I-94)			
SCALE: 1"=50'	SHEET NO. 5 OF 28 SHEETS	STA. 112+00	TO STA. 136+00

F.A.U. RE. 94	SECTION NO. 2016-0031	COUNTY COOK	TOTAL SHEETS 168	SHEET NO. 69
CONTRACT NO. 62C10				
FED. ROAD DIST. NO. ILLINOIS FED. AID PROJECT				

PLAN	SURVEYED	BY	DATE
	PLOTTED		
	ALIGNMENT CHECKED		
	NOTE BOOK NO.		
	FILE NAME		
	TABLE		



PROFILE	SURVEYED	BY	DATE
	GRADES CHECKED		
	NOTE BOOK NO.		
	FILE NAME		
	TABLE		



LEGEND	
	PROPOSED PAVEMENT MARKING
	LANE ARROW
	BUS ON SHOULDER ARROW
	EROSION CONTROL BLANKET TOPSOIL FURNISH AND PLACE, 4" SEEDING, CLASS 2A

HRG PROJECT NO.: 8650046.09
 HRG PROJ. CONTACT: 8650046-09-shr-pmk-06.dgn
 FILE NAME: 8650046.dwg
 PEN TABLE: pccrtable.tbl



USER NAME = bhartha	DESIGNED - BH	REVISED -
	DRAWN - DS	REVISED -
PLOT SCALE = 1"=50'	CHECKED - TH	REVISED -
PLOT DATE = 10/28/2016	DATE - 10/24/16	REVISED -

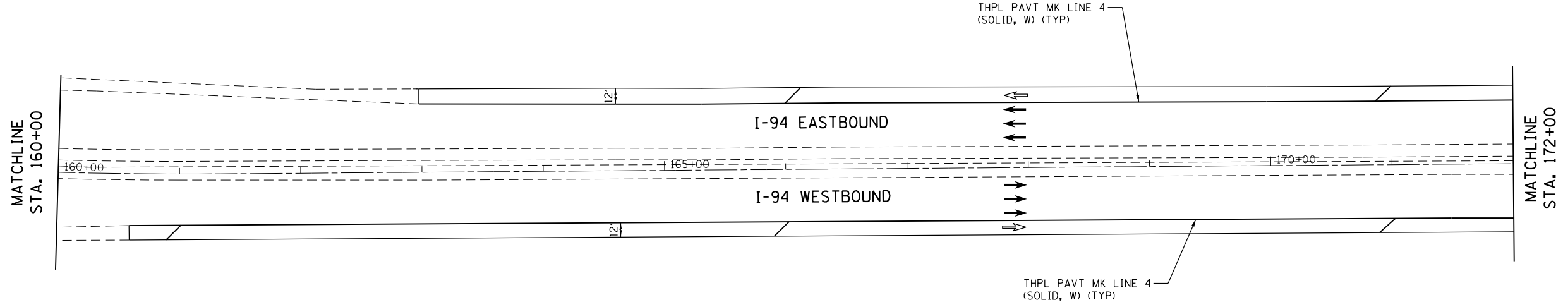
STATE OF ILLINOIS
 DEPARTMENT OF TRANSPORTATION

PAVEMENT MARKING & EROSION CONTROL PLAN
 EDENS EXPRESSWAY (I-94)

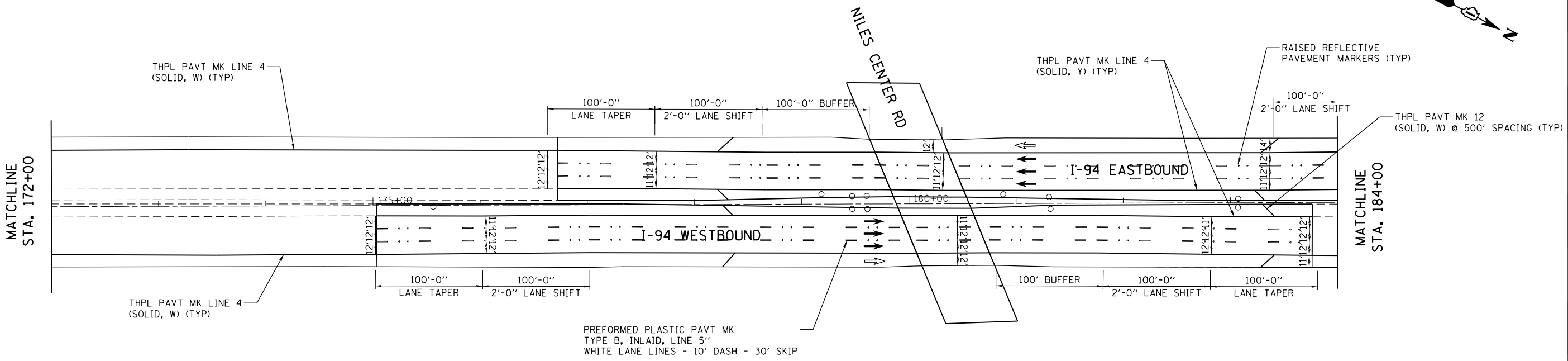
SCALE: 1"=50' SHEET NO. 6 OF 28 SHEETS STA. 136+00 TO STA. 160+00

F.A.U. RTE.	SECTION NO.	COUNTY	TOTAL SHEETS	SHEET NO.
94	2016-0031	COOK	168	70
CONTRACT NO. 62C10				
FED. ROAD DIST. NO. ILLINOIS FED. AID PROJECT				

PLAN	SURVEYED	BY	DATE
	PLOTTED		
	GRADES CHECKED		
	ALIGNMENT CHECKED		
	STRUCTURE NOTATIONS CHECKED		
	NOTE BOOK NO.		
	FILE NAME		
	DATE		



PROFILE	SURVEYED	BY	DATE
	PLOTTED		
	GRADES CHECKED		
	ALIGNMENT CHECKED		
	STRUCTURE NOTATIONS CHECKED		
	NOTE BOOK NO.		
	FILE NAME		
	DATE		



LEGEND	
--- · · · ---	PROPOSED PAVEMENT MARKING
→	LANE ARROW
↔	BUS ON SHOULDER ARROW
[Grid Pattern]	EROSION CONTROL BLANKET TOPSOIL FURNISH AND PLACE, 4" SEEDING, CLASS 2A

HRG PROJECT NO.: 8650046.09
 HRG PROJ. CONTACT: 8650046-09-sht-pmk-07.dgn
 FILE NAME: 8650046.dgn
 PEN TABLE: pmttbl.tbl



USER NAME = bhar-tmo	DESIGNED - BH	REVISED -
	DRAWN - DS	REVISED -
PLOT SCALE = 1"=50'	CHECKED - TH	REVISED -
PLOT DATE = 10/28/2016	DATE - 10/24/16	REVISED -

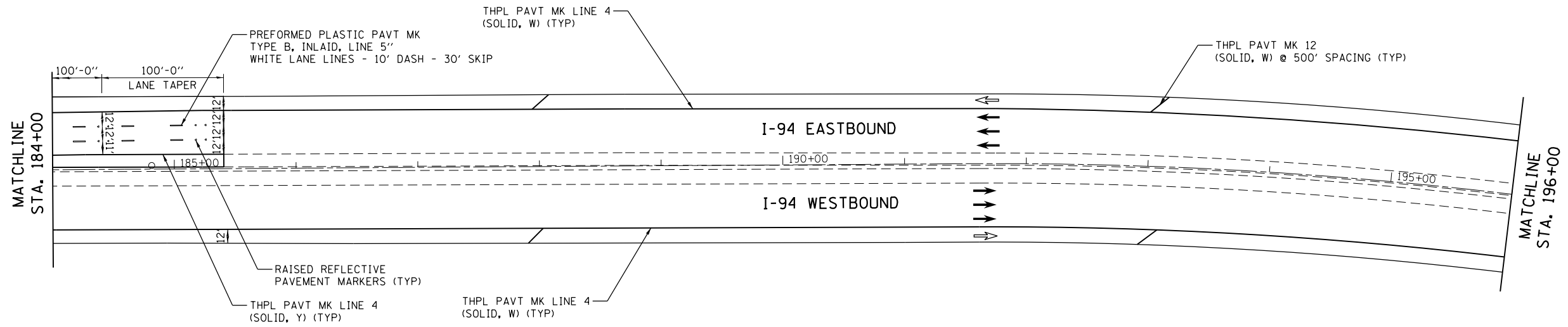
**STATE OF ILLINOIS
DEPARTMENT OF TRANSPORTATION**

**PAVEMENT MARKING & EROSION CONTROL PLAN
EDENS EXPRESSWAY (I-94)**

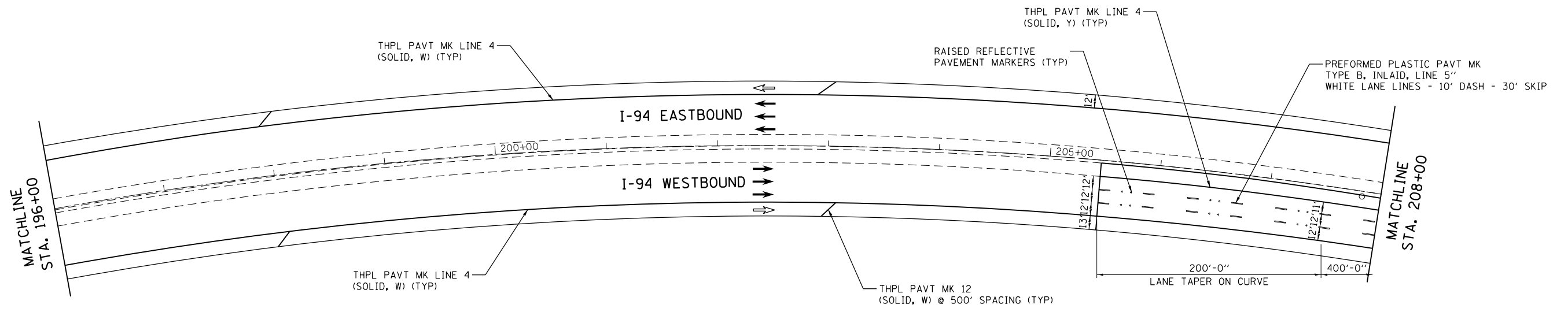
SCALE: 1"=50' SHEET NO. 7 OF 28 SHEETS STA. 160+00 TO STA. 184+00

F.A.U. RTE. 94	SECTION NO. 2016-0031	COUNTY COOK	TOTAL SHEETS 168	SHEET NO. 71
CONTRACT NO. 62C10				
FED. ROAD DIST. NO. ILLINOIS FED. AID PROJECT				

PLAN	SURVEYED	BY	DATE
	PLOTTED		
	GRADES CHECKED		
	ALIGNMENT CHECKED		
	STRUCTURE NOTATIONS CHECKED		
	NOTE BOOK NO.		
	CADD FILE NAME		



PROFILE	SURVEYED	BY	DATE
	PLOTTED		
	GRADES CHECKED		
	ALIGNMENT CHECKED		
	STRUCTURE NOTATIONS CHECKED		
	NOTE BOOK NO.		
	CADD FILE NAME		



LEGEND	
---	PROPOSED PAVEMENT MARKING
→	LANE ARROW
↔	BUS ON SHOULDER ARROW
[Grid Pattern]	EROSION CONTROL BLANKET TOPSOIL FURNISH AND PLACE, 4" SEEDING, CLASS 2A

HRG PROJECT NO.: 8650046.09
 HRG PROJ. CONTACT: 8650046-09-sht-pmk-08.dgn
 FILE NUMBER: 8650046-09-sht-pmk-08.dgn
 PEN TABLE: 8650046.tbl



USER NAME = bhartm	DESIGNED - BH	REVISED -
	DRAWN - DS	REVISED -
PLOT SCALE = 1"=50'	CHECKED - TH	REVISED -
PLOT DATE = 10/28/2016	DATE - 10/24/16	REVISED -

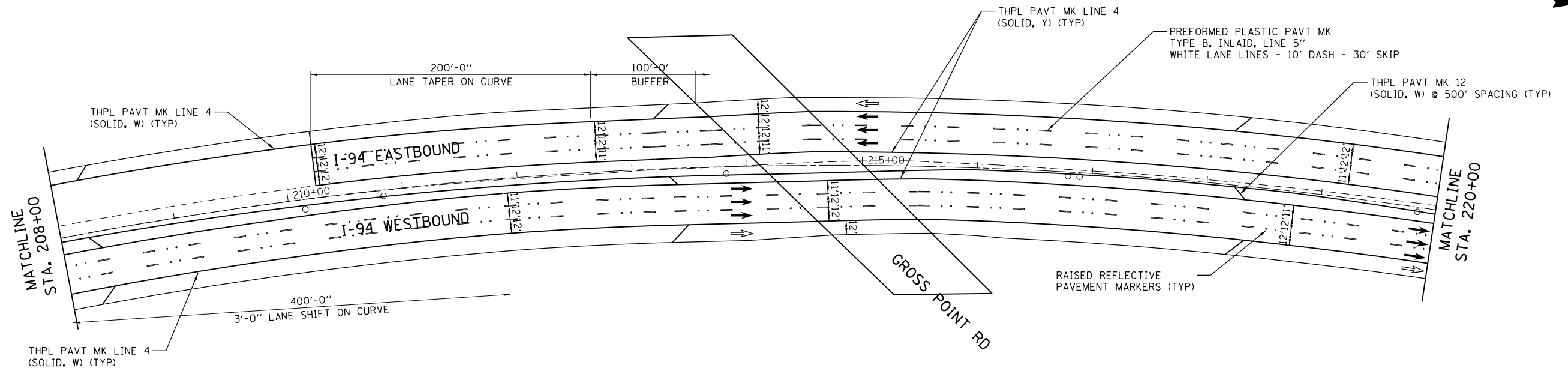
**STATE OF ILLINOIS
DEPARTMENT OF TRANSPORTATION**

**PAVEMENT MARKING & EROSION CONTROL PLAN
EDENS EXPRESSWAY (I-94)**

SCALE: 1"=50' SHEET NO. 8 OF 28 SHEETS STA. 184+00 TO STA. 208+00

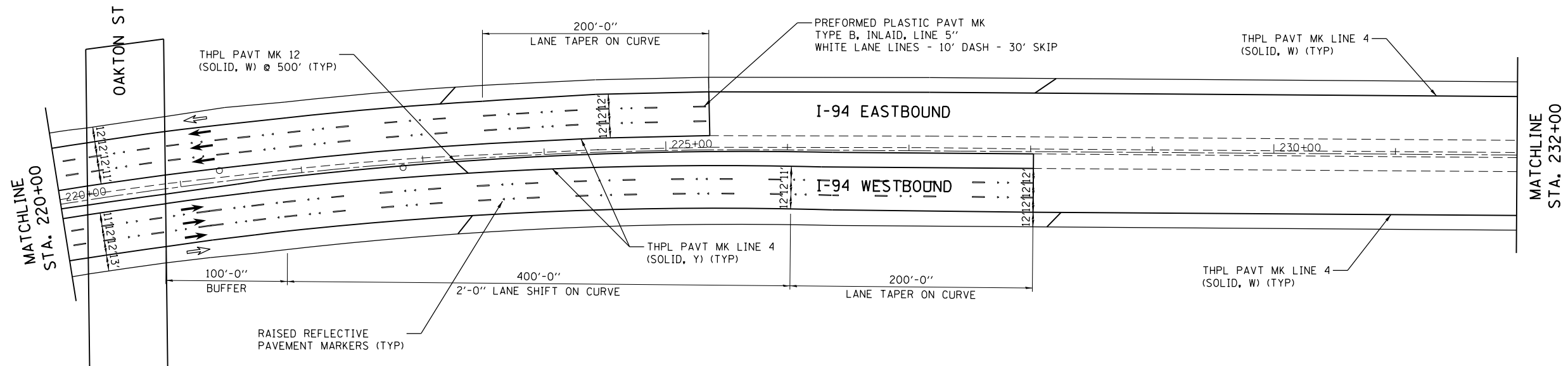

F.A.U. RTE.	SECTION NO.	COUNTY	TOTAL SHEETS	SHEET NO.
94	2016-0031	COOK	168	72
CONTRACT NO. 62C10				
FED. ROAD DIST. NO. ILLINOIS FED. AID PROJECT				

PLAN	SURVEYED	DATE
	PLOTTED	
	ALIGNED	
	CHECKED	
	BY	
	FILE NAME	
	NO.	



PROFILE	SURVEYED	DATE
	PLOTTED	
	GRADES CHECKED	
	STRUCTURE NOTATIONS CHECKED	
	BY	
	FILE NAME	
	NO.	

LEGEND	
	PROPOSED PAVEMENT MARKING
	LANE ARROW
	BUS ON SHOULDER ARROW
	EROSION CONTROL BLANKET TOPSOIL FURNISH AND PLACE, 4\"/>



HRG PROJECT NO.: 8650046.09
 HRG PROJ. CONTACT: 8650046-09-shr-pmk-03.dgn
 FILE NAME: 8650046.dgn
 PEN TABLE: pmttbl.tbl



USER NAME = bhartha	DESIGNED - BH	REVISED -
	DRAWN - DS	REVISED -
PLOT SCALE = 1"=50'	CHECKED - TH	REVISED -
PLOT DATE = 10/28/2016	DATE - 10/24/16	REVISED -

STATE OF ILLINOIS
 DEPARTMENT OF TRANSPORTATION

PAVEMENT MARKING & EROSION CONTROL PLAN
 EDENS EXPRESSWAY (I-94)

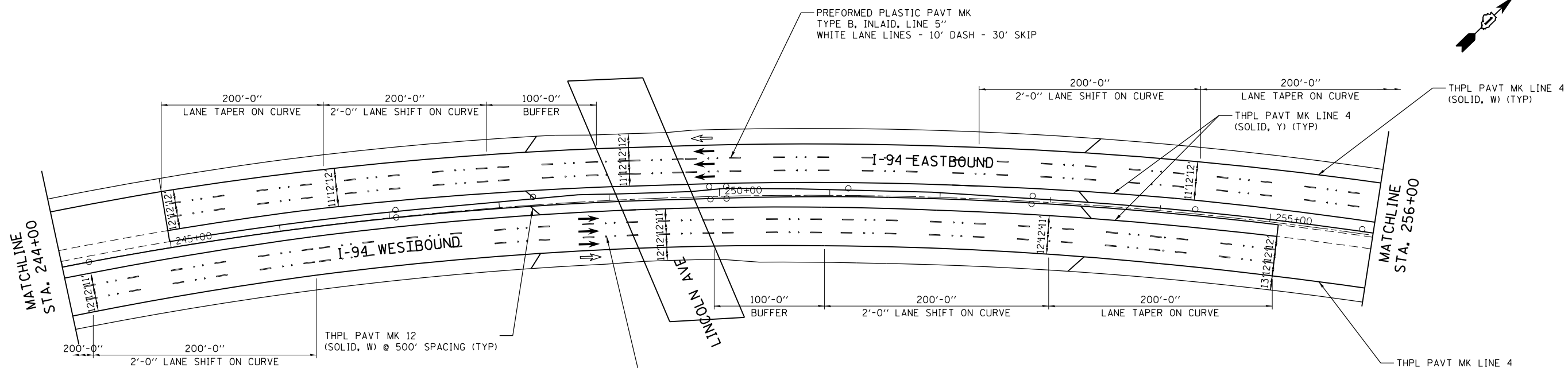
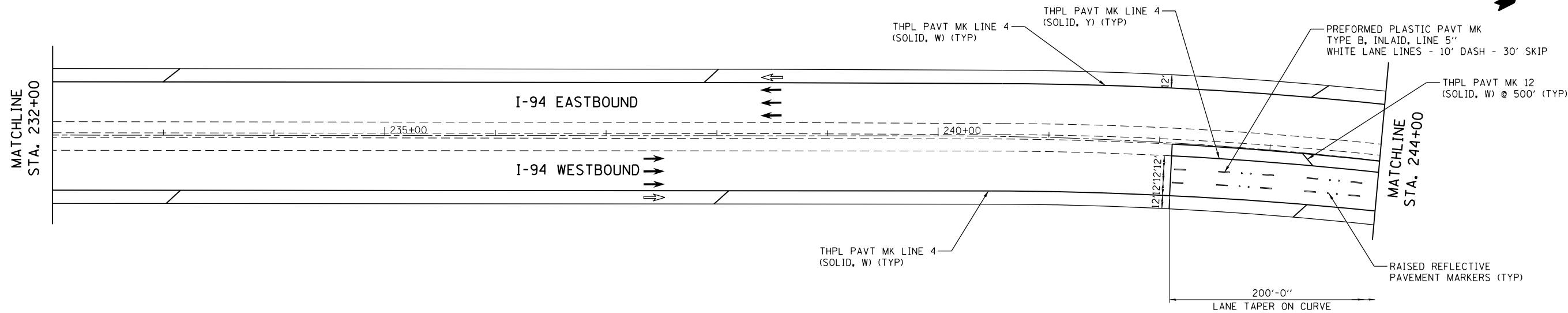
SCALE: 1"=50' SHEET NO. 9 OF 28 SHEETS STA. 208+00 TO STA. 232+00

F.A.U. RTE.	SECTION NO.	COUNTY	TOTAL SHEETS	SHEET NO.
94	2016-003I	COOK	168	73
CONTRACT NO. 62C10				
FED. ROAD DIST. NO. ILLINOIS FED. AID PROJECT				

PLAN	SURVEYED	DATE
	PLOTTED	
	GRADES CHECKED	
	STRUCTURE NOTATIONS CHECKED	
	NOTE BOOK NO.	
	BY	

PROFILE	SURVEYED	DATE
	PLOTTED	
	GRADES CHECKED	
	STRUCTURE NOTATIONS CHECKED	
	NOTE BOOK NO.	
	BY	

HRG PROJECT NO.: 8650046.09
 HRG PROJ. CONTACT: 8650046-09-sht-pmk-0.dgn
 FILE NAME: 8650046.dwg
 PEN TABLE: pcc1tbl.tbl



LEGEND	
---	PROPOSED PAVEMENT MARKING
→	LANE ARROW
↔	BUS ON SHOULDER ARROW
[Grid Pattern]	EROSION CONTROL BLANKET TOPSOIL FURNISH AND PLACE, 4" SEEDING, CLASS 2A



USER NAME = bhar-tmo	DESIGNED - BH	REVISED -
	DRAWN - DS	REVISED -
PLOT SCALE = 1"=50'	CHECKED - TH	REVISED -
PLOT DATE = 10/28/2016	DATE - 10/24/16	REVISED -

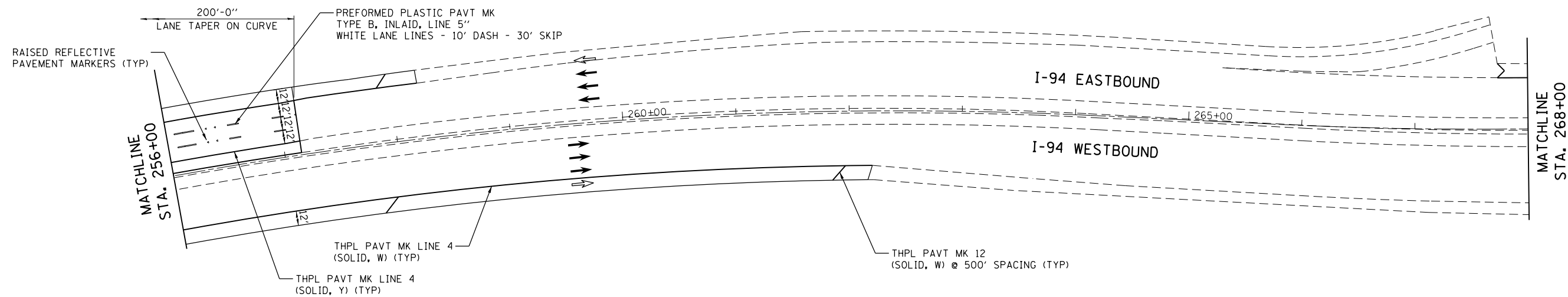
STATE OF ILLINOIS
DEPARTMENT OF TRANSPORTATION

PAVEMENT MARKING & EROSION CONTROL PLAN
EDENS EXPRESSWAY (I-94)


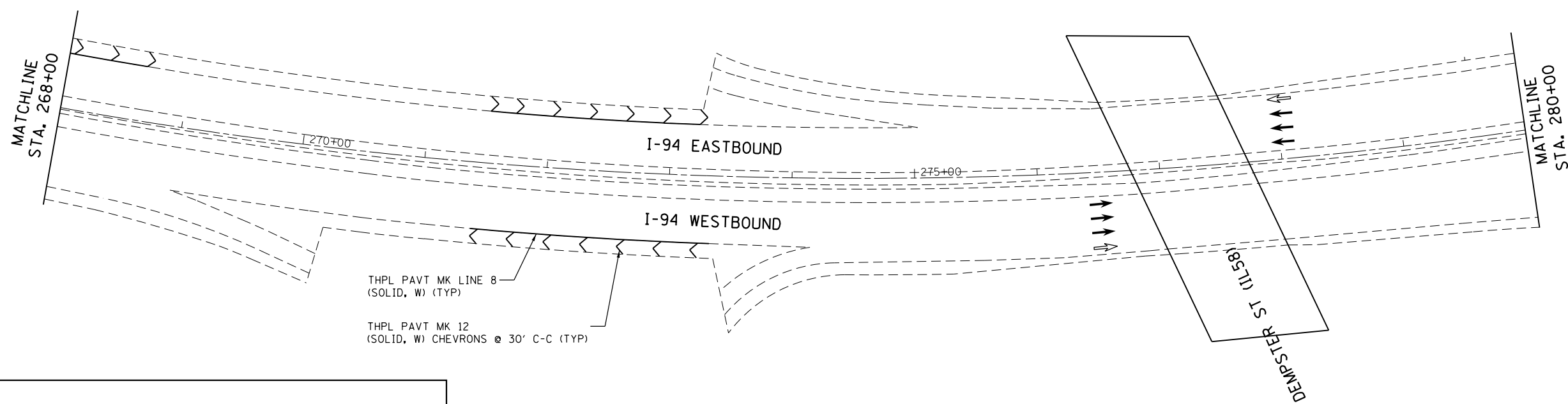
SCALE: 1"=50' SHEET NO. 10 OF 28 SHEETS STA. 232+00 TO STA. 256+00

F.A.U. R.E.	SECTION NO.	COUNTY	TOTAL SHEETS	SHEET NO.
94	2016-0031	COOK	168	74
CONTRACT NO. 62C10				
FED. ROAD DIST. NO. ILLINOIS FED. AID PROJECT				

PLAN	SURVEYED	BY	DATE
	PLOTTED		
	ALIGNED		
	CHECKED		
	FILED		
	FILE NAME		
	NO.		



PROFILE	SURVEYED	BY	DATE
	PLOTTED		
	GRADES CHECKED		
	STRUCTURE		
	NOTATIONS CHECKED		
	NO.		



LEGEND	
	PROPOSED PAVEMENT MARKING
	LANE ARROW
	BUS ON SHOULDER ARROW
	EROSION CONTROL BLANKET TOPSOIL FURNISH AND PLACE, 4" SEEDING, CLASS 2A

HRG PROJECT NO.: 8660046.09
 HRG PROJ. CONTACT: 8660046-09-sht-pmk-ll.dgn
 FILE NUMBER: 8660046.09
 PEN TABLE: p01tbltbl.tbl



USER NAME = bhartma	DESIGNED - BH	REVISED -
	DRAWN - DS	REVISED -
PLOT SCALE = 1"=50'	CHECKED - TH	REVISED -
PLOT DATE = 10/28/2016	DATE - 10/24/16	REVISED -


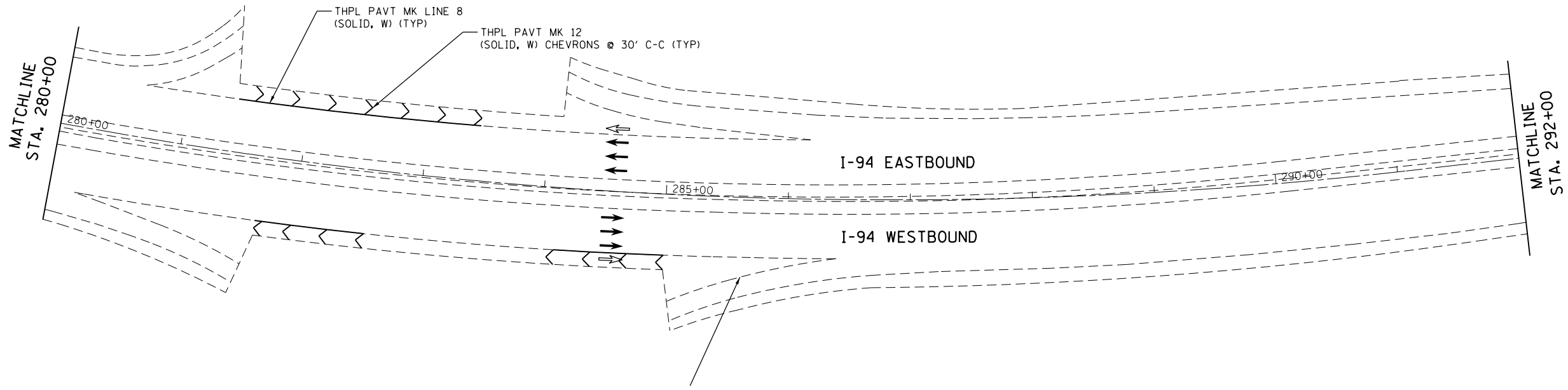
STATE OF ILLINOIS
DEPARTMENT OF TRANSPORTATION

PAVEMENT MARKING & EROSION CONTROL PLAN
EDENS EXPRESSWAY (I-94)


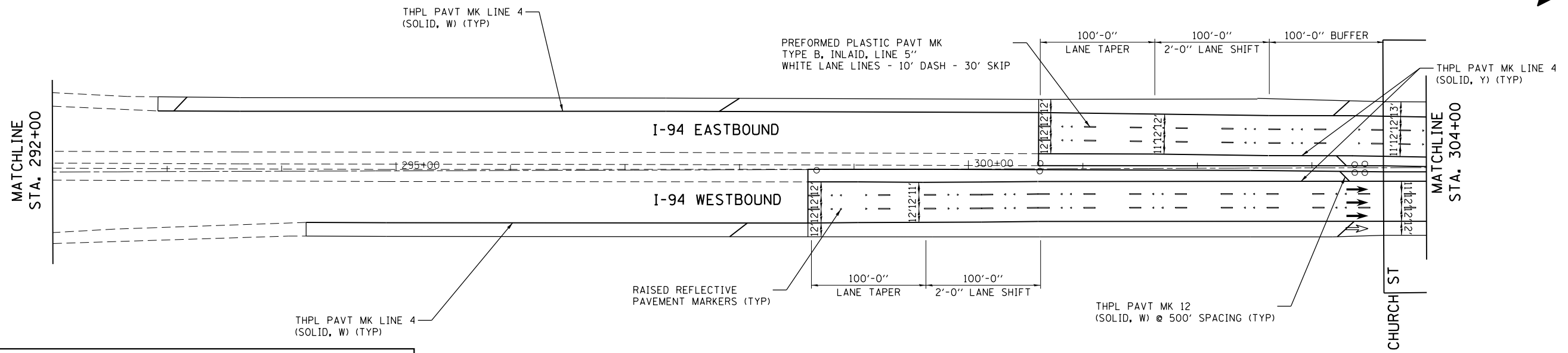
SCALE: 1"=50' SHEET NO. 11 OF 28 SHEETS STA. 256+00 TO STA. 280+00

F.A.U. RTE.	SECTION NO.	COUNTY	TOTAL SHEETS	SHEET NO.
94	2016-0031	COOK	168	75
CONTRACT NO. 62C10				
FED. ROAD DIST. NO. ILLINOIS FED. AID PROJECT				

PLAN	SURVEYED	DATE
	PLOTTED	
	ALIGNMENT CHECKED	
	NOTE BOOK	
	NO.	
	FILE NAME	
	FILE NO.	



PROFILE	SURVEYED	DATE
	GRADES CHECKED	
	NOTE BOOK	
	NO.	
	FILE NAME	
	FILE NO.	



LEGEND	
	PROPOSED PAVEMENT MARKING
	LANE ARROW
	BUS ON SHOULDER ARROW
	EROSION CONTROL BLANKET TOPSOIL FURNISH AND PLACE, 4" SEEDING, CLASS 2A

HRG PROJECT NO.: 8650046.09
 HRG PROJ. CONTACT: 8650046-09-sht-pmk-2.dgn
 FILE NAME: 8650046.dgn
 PEN TABLE: p01tbl.tbl



USER NAME = bhartha	DESIGNED - BH	REVISED -
	DRAWN - DS	REVISED -
PLOT SCALE = 1"=50'	CHECKED - TH	REVISED -
PLOT DATE = 10/28/2016	DATE - 10/24/16	REVISED -

**STATE OF ILLINOIS
DEPARTMENT OF TRANSPORTATION**

**PAVEMENT MARKING & EROSION CONTROL PLAN
EDENS EXPRESSWAY (I-94)**

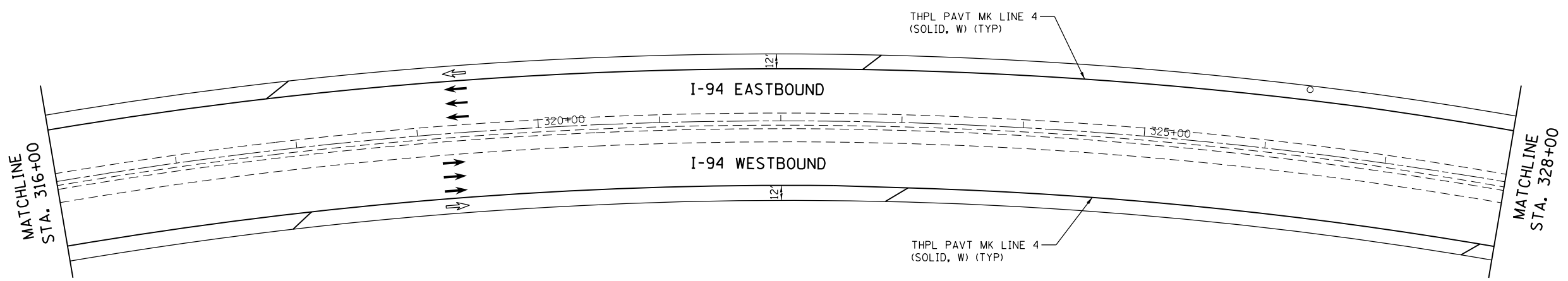
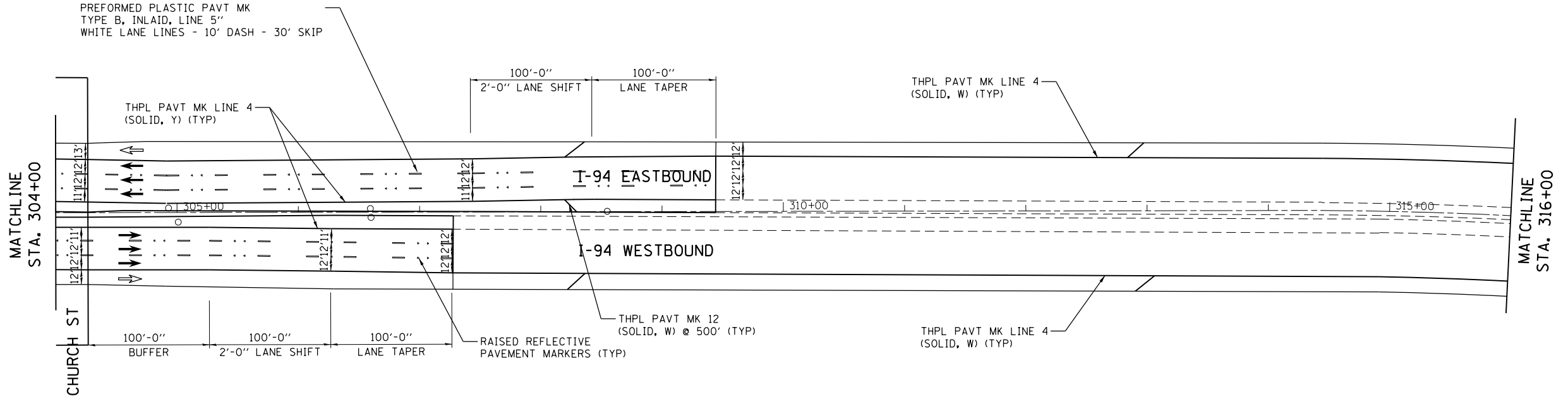
SCALE: 1"=50' SHEET NO. 12 OF 28 SHEETS STA. 280+00 TO STA. 304+00

F.A.U. RTE.	SECTION NO.	COUNTY	TOTAL SHEETS	SHEET NO.
94	2016-0031	COOK	168	76
CONTRACT NO. 62C10				
FED. ROAD DIST. NO. ILLINOIS FED. AID PROJECT				

PLAN	SURVEYED	BY	DATE
	PLOTTED		
	GRADES CHECKED		
	ALIGNMENT CHECKED		
	STRUCTURE NOTATIONS CHECKED		
	ROAD FILE NAME		
	NO.		

PROFILE	SURVEYED	BY	DATE
	PLOTTED		
	GRADES CHECKED		
	ALIGNMENT CHECKED		
	STRUCTURE NOTATIONS CHECKED		
	ROAD FILE NAME		
	NO.		

HRG PROJECT NO.: 8660046.09
 HRG PROJ. CONTACT: 8660046-09-shr-pmk-13.dgn
 FILE NUMBER: 8660046.dwg
 PEN TABLE: p01tbl01.tbl



LEGEND	
	PROPOSED PAVEMENT MARKING
	LANE ARROW
	BUS ON SHOULDER ARROW
	EROSION CONTROL BLANKET TOPSOIL FURNISH AND PLACE, 4" SEEDING, CLASS 2A



USER NAME = bhar-tm	DESIGNED - BH	REVISED -
	DRAWN - DS	REVISED -
PLOT SCALE = 1"=50'	CHECKED - TH	REVISED -
PLOT DATE = 10/28/2016	DATE - 10/24/16	REVISED -

STATE OF ILLINOIS
DEPARTMENT OF TRANSPORTATION

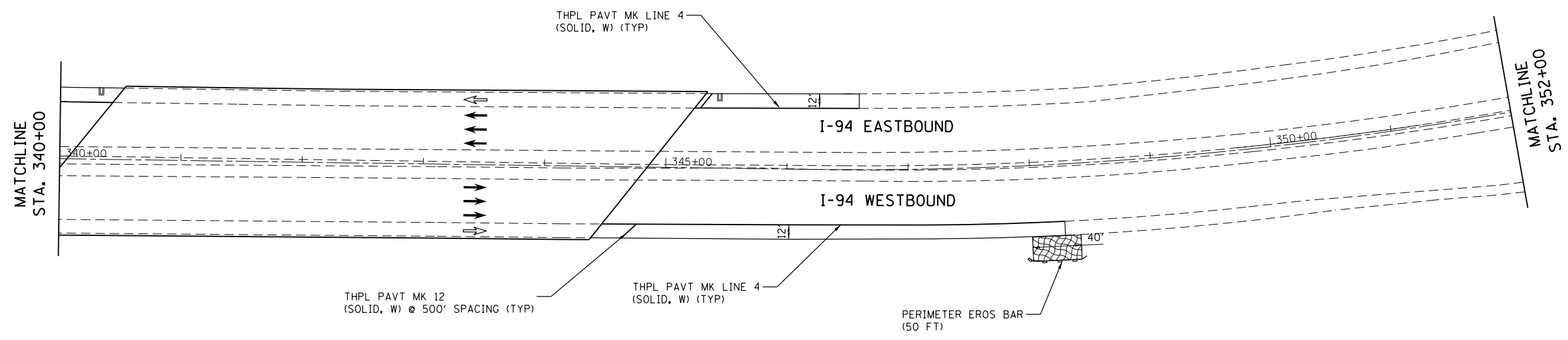
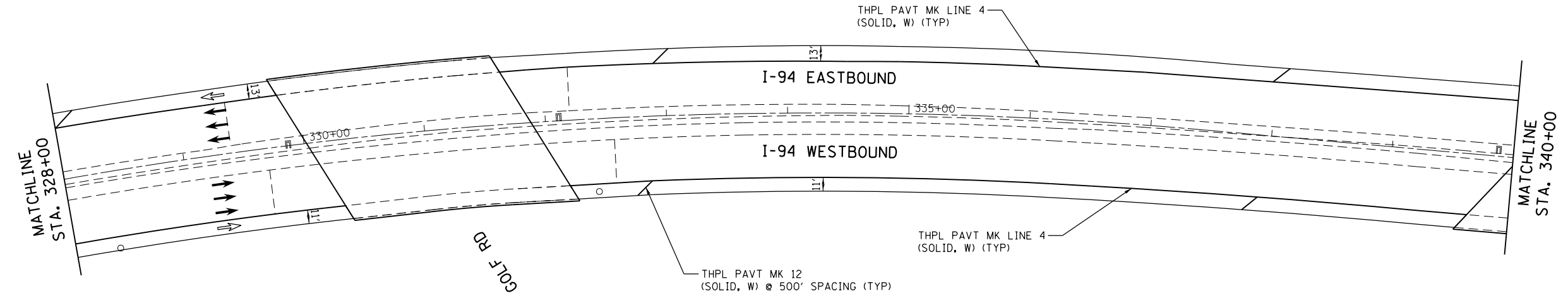
PAVEMENT MARKING & EROSION CONTROL PLAN			
EDENS EXPRESSWAY (I-94)			
SCALE: 1"=50'	SHEET NO. 13 OF 28 SHEETS	STA. 304+00	TO STA. 328+00

F.A.U. RTE.	SECTION NO.	COUNTY	TOTAL SHEETS	SHEET NO.
94	2016-0031	COOK	168	77
CONTRACT NO. 62C10				
FED. ROAD DIST. NO. ILLINOIS FED. AID PROJECT				

PLAN	SURVEYED	BY	DATE
	PLOTTED		
	GRADES CHECKED		
	ALIGNMENT CHECKED		
	STRUCTURE NOTATIONS CHECKED		
	ROAD FILE NAME		
	NO.		

PROFILE	SURVEYED	BY	DATE
	PLOTTED		
	GRADES CHECKED		
	ALIGNMENT CHECKED		
	STRUCTURE NOTATIONS CHECKED		
	ROAD FILE NAME		
	NO.		

HRG PROJECT NO.: 8660046.09
 HRG PROJ CONTACT: 8660046-09-shr-pmk-14.dgn
 FILE NAME: 8660046-09-shr-pmk-14.dgn
 PEN TABLE: pcc1tbl.tbl



LEGEND	
	PROPOSED PAVEMENT MARKING
	LANE ARROW
	BUS ON SHOULDER ARROW
	EROSION CONTROL BLANKET TOPSOIL FURNISH AND PLACE, 4" SEEDING, CLASS 2A



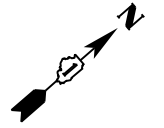
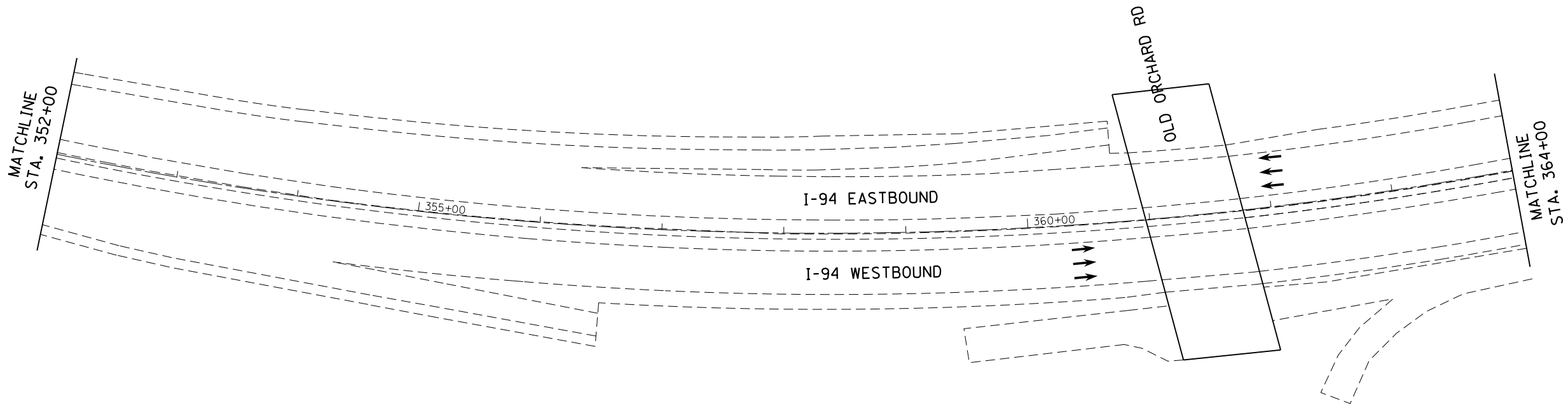
USER NAME = bhar-ma	DESIGNED - BH	REVISED -
	DRAWN - DS	REVISED -
PLOT SCALE = 1"=50'	CHECKED - TH	REVISED -
PLOT DATE = 10/28/2016	DATE - 10/24/16	REVISED -

STATE OF ILLINOIS
 DEPARTMENT OF TRANSPORTATION

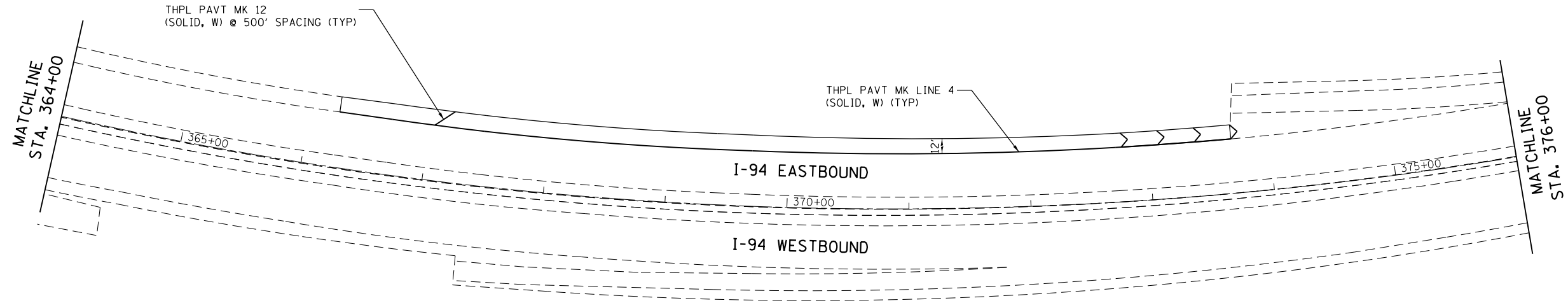
PAVEMENT MARKING & EROSION CONTROL PLAN
 EDENS EXPRESSWAY (I-94)
 SCALE: 1"=50' SHEET NO. 14 OF 28 SHEETS STA. 328+00 TO STA. 352+00

F.A.U. RTE. 94	SECTION NO. 2016-0031	COUNTY COOK	TOTAL SHEETS 168	SHEET NO. 78
CONTRACT NO. 62C10				
FED. ROAD DIST. NO. ILLINOIS FED. AID PROJECT				

PLAN	SURVEYED	BY	DATE
	PLOTTED		
	ALIGNED		
	CHECKED		
	FILE NAME		
	FILE NO.		



PROFILE	SURVEYED	BY	DATE
	GRADES CHECKED		
	STRUCTURE		
	NOTATIS CHKD		
	FILE NO.		



LEGEND	
	PROPOSED PAVEMENT MARKING
	LANE ARROW
	BUS ON SHOULDER ARROW
	EROSION CONTROL BLANKET TOPSOIL FURNISH AND PLACE, 4" SEEDING, CLASS 2A

HRG PROJECT NO.: 8660046.09
 HRG PROJ CONTACT: 8660046-09-sht-pmk-5.dgn
 FILE NAME: 8660046.dwg
 PEN TABLE: pcc1tbl.tbl



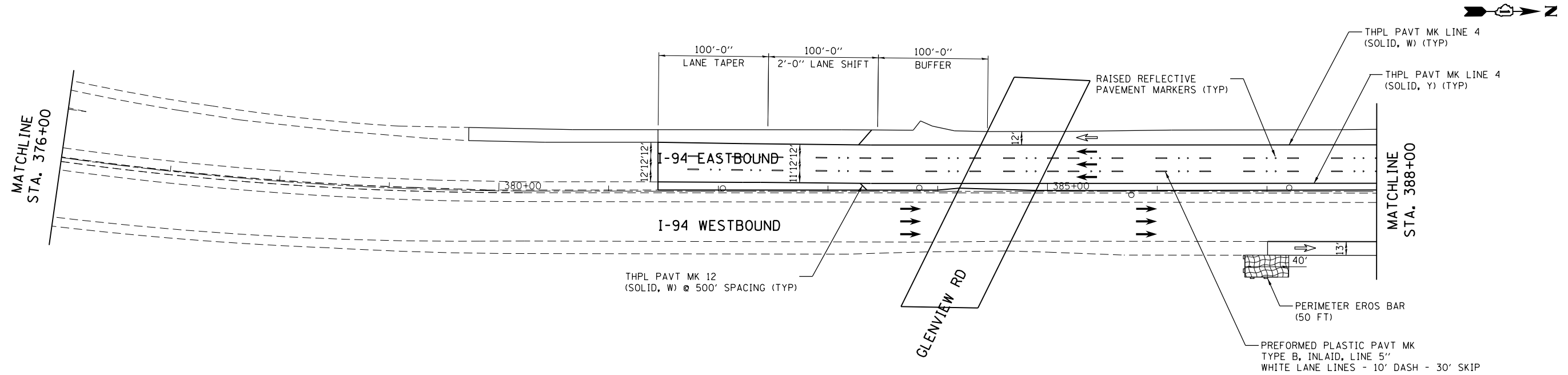
USER NAME = bhartna	DESIGNED - BH	REVISED -
	DRAWN - DS	REVISED -
PLOT SCALE = 1"=50'	CHECKED - TH	REVISED -
PLOT DATE = 10/28/2016	DATE - 10/24/16	REVISED -

**STATE OF ILLINOIS
DEPARTMENT OF TRANSPORTATION**

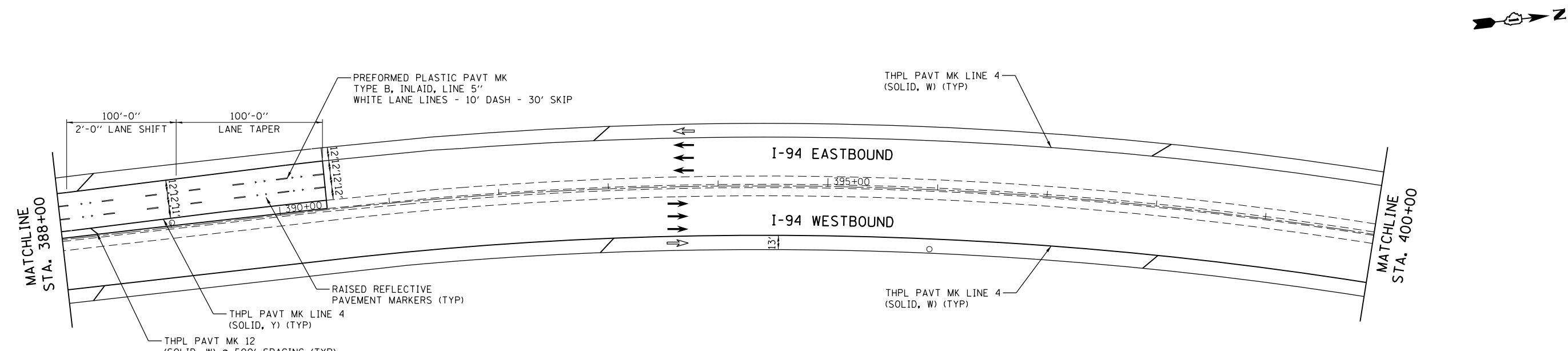
PAVEMENT MARKING & EROSION CONTROL PLAN			
EDENS EXPRESSWAY (I-94)			
SCALE: 1"=50'	SHEET NO. 15 OF 28 SHEETS	STA. 352+00	TO STA. 376+00

F.A.U. RTE.	SECTION NO.	COUNTY	TOTAL SHEETS	SHEET NO.
94	2016-0031	COOK	168	79
CONTRACT NO. 62C10				
FED. ROAD DIST. NO. ILLINOIS FED. AID PROJECT				

PLAN	SURVEYED	BY	DATE
	PLOTTED		
	GRADES CHECKED		
	ALIGNMENT CHECKED		
	STRUCTURE NOTATIONS CHECKED		
	NOTE BOOK NO.		
	FILE NAME		
	FILE NUMBER		
	PEN TABLE		



PROFILE	SURVEYED	BY	DATE
	PLOTTED		
	GRADES CHECKED		
	ALIGNMENT CHECKED		
	STRUCTURE NOTATIONS CHECKED		
	NOTE BOOK NO.		
	FILE NAME		
	FILE NUMBER		
	PEN TABLE		



LEGEND	
--- --	PROPOSED PAVEMENT MARKING
→	LANE ARROW
→	BUS ON SHOULDER ARROW
[Grid Pattern]	EROSION CONTROL BLANKET TOPSOIL FURNISH AND PLACE, 4" SEEDING, CLASS 2A

HRG PROJECT NO.: 8650046.09
 HRG PROJ. CONTACT: 8650046-09-sht-pmk-6.dgn
 FILE NAME: 8650046.dwg
 FILE NUMBER: 8650046.09
 PEN TABLE: 8650046.tbl



USER NAME = bhar-tmo	DESIGNED - BH	REVISED -
	DRAWN - DS	REVISED -
PLOT SCALE = 1"=50'	CHECKED - TH	REVISED -
PLOT DATE = 10/28/2016	DATE - 10/24/16	REVISED -

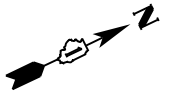
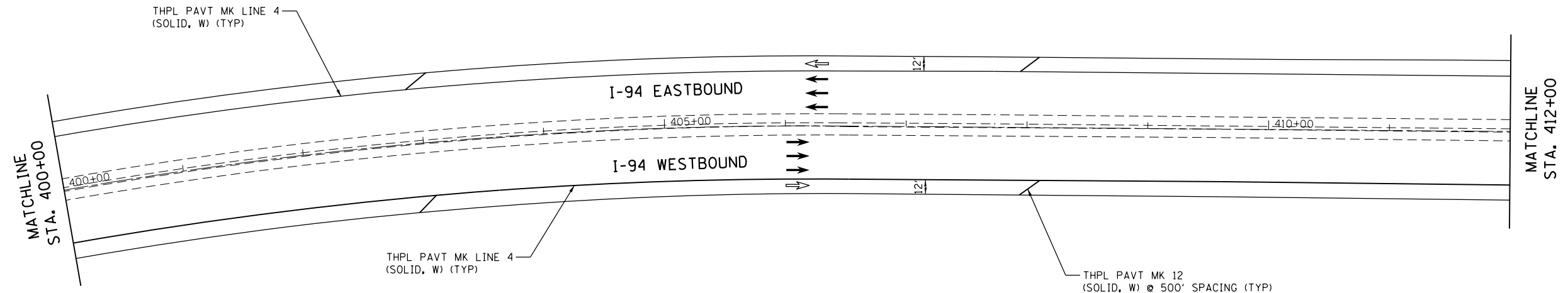
STATE OF ILLINOIS
DEPARTMENT OF TRANSPORTATION

PAVEMENT MARKING & EROSION CONTROL PLAN
EDENS EXPRESSWAY (I-94)

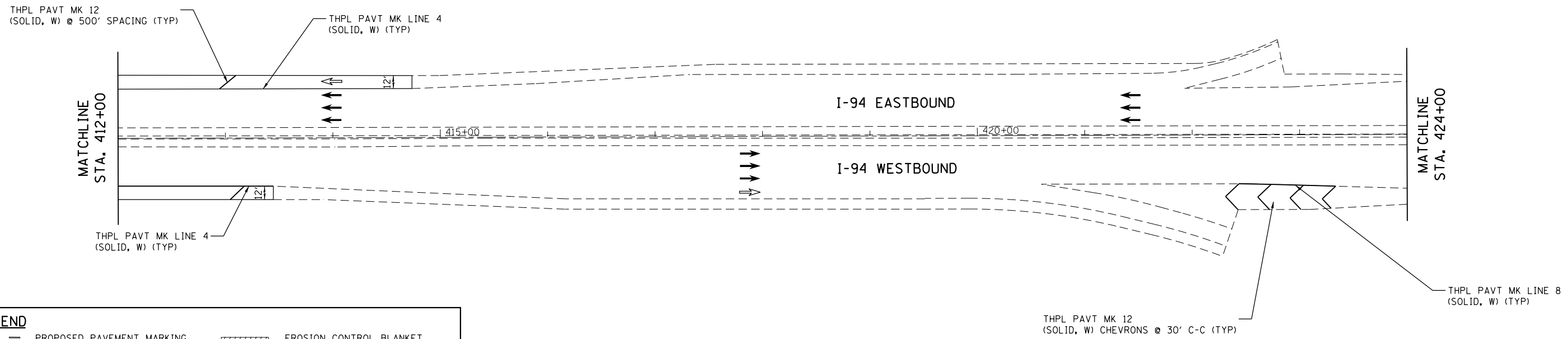
SCALE: 1"=50' SHEET NO. 16 OF 28 SHEETS STA. 376+00 TO STA. 400+00

F.A.U. RTE.	SECTION NO.	COUNTY	TOTAL SHEETS	SHEET NO.
94	2016-0031	COOK	168	80
FED. ROAD DIST. NO.			ILLINOIS FED. AID PROJECT	
			CONTRACT NO. 62C10	

PLAN	SURVEYED	DATE
	PLOTTED	
	ALIGNED	
	CHECKED	
	BY	
	DATE	
	FILE NAME	
	PROJECT NO.	
	DATE	



PROFILE	SURVEYED	DATE
	PLOTTED	
	GRADES CHECKED	
	STRUCTURE NOTATIONS CHECKED	
	BY	
	DATE	
	FILE NAME	
	PROJECT NO.	
	DATE	



LEGEND	
	PROPOSED PAVEMENT MARKING
	LANE ARROW
	BUS ON SHOULDER ARROW
	EROSION CONTROL BLANKET TOPSOIL FURNISH AND PLACE, 4" SEEDING, CLASS 2A

HRG PROJECT NO.: 8650046.09
 HRG PROJ. CONTACT: 8650046-09-sht-pmk-17.dgn
 FILE NAME: 8650046.dwg
 PEN TABLE: pcc1tbl.tbl



USER NAME = bhar-tmo	DESIGNED - BH	REVISED -
	DRAWN - DS	REVISED -
PLOT SCALE = 1"=50'	CHECKED - TH	REVISED -
PLOT DATE = 10/28/2016	DATE - 10/24/16	REVISED -

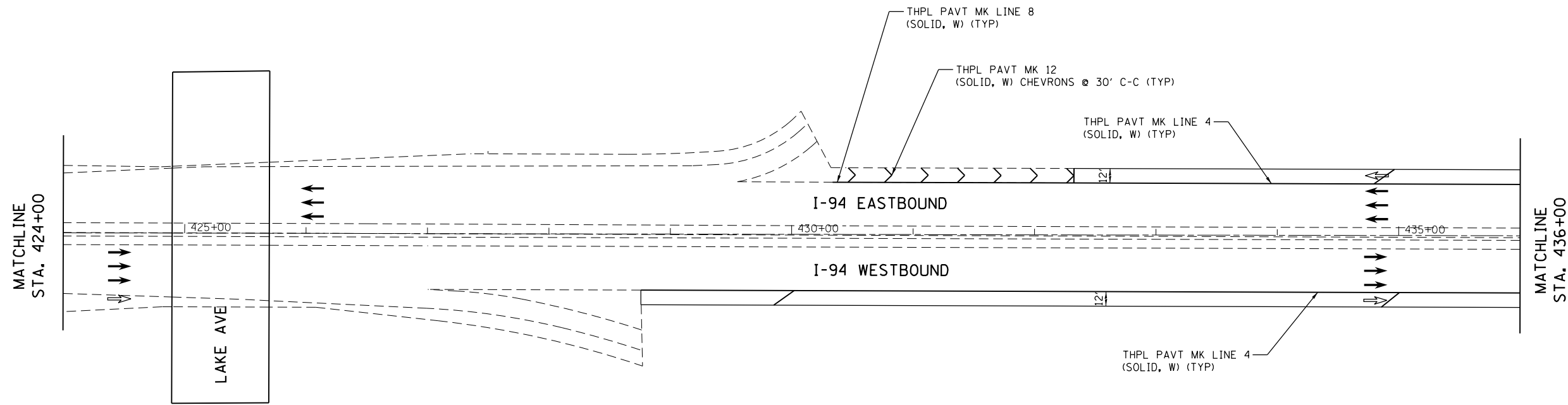
**STATE OF ILLINOIS
DEPARTMENT OF TRANSPORTATION**

**PAVEMENT MARKING & EROSION CONTROL PLAN
EDENS EXPRESSWAY (I-94)**

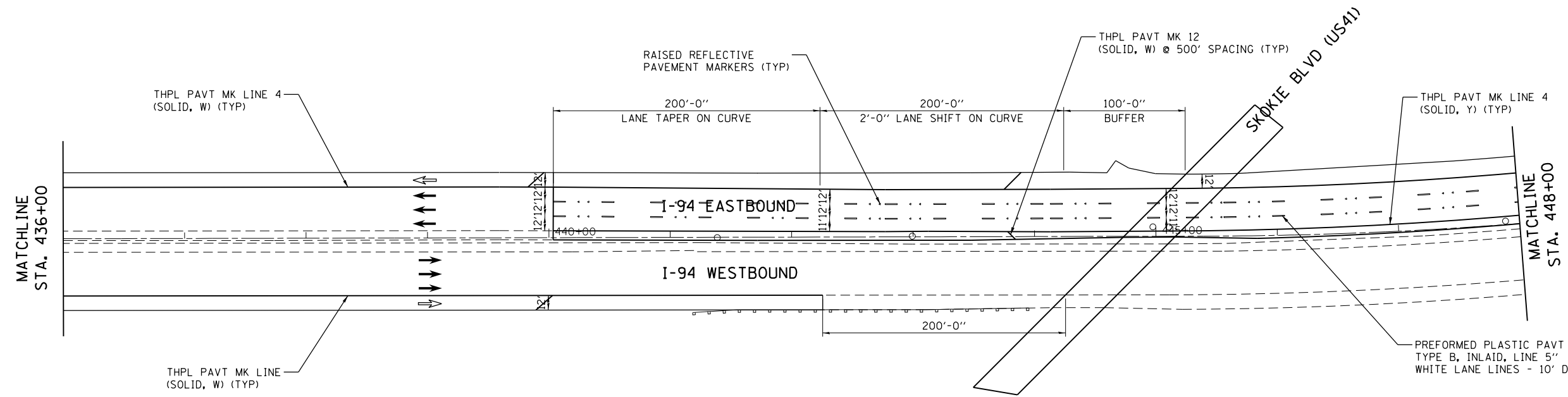
SCALE: 1"=50' SHEET NO. 17 OF 28 SHEETS STA. 400+00 TO STA. 424+00

F.A.U. RTE.	SECTION NO.	COUNTY	TOTAL SHEETS	SHEET NO.
94	2016-0031	COOK	168	81
CONTRACT NO. 62C10				
FED. ROAD DIST. NO. ILLINOIS FED. AID PROJECT				

PLAN	SURVEYED	BY	DATE
	PLOTTED		
	GRADES CHECKED		
	ALIGNMENT CHECKED		
	ASPHALT PAVED		
	PAV FILE NAME		
	NO.		



PROFILE	SURVEYED	BY	DATE
	PLOTTED		
	GRADES CHECKED		
	STRUCTURE NOTATIONS CHECKED		
	NO.		



LEGEND	
	PROPOSED PAVEMENT MARKING
	LANE ARROW
	BUS ON SHOULDER ARROW
	EROSION CONTROL BLANKET TOPSOIL FURNISH AND PLACE, 4" SEEDING, CLASS 2A

HRG PROJECT NO.: 8660046.09
 HRG PROJ. CONTACT: 8660046-09-sht-pmk-8.dgn
 FILE NAME: 8660046-09-sht-pmk-8.dgn
 PEN TABLE: pcc1tbl.tbl



USER NAME = bhar-ma	DESIGNED - BH	REVISED -
	DRAWN - DS	REVISED -
PLOT SCALE = 1"=50'	CHECKED - TH	REVISED -
PLOT DATE = 10/28/2016	DATE - 10/24/16	REVISED -

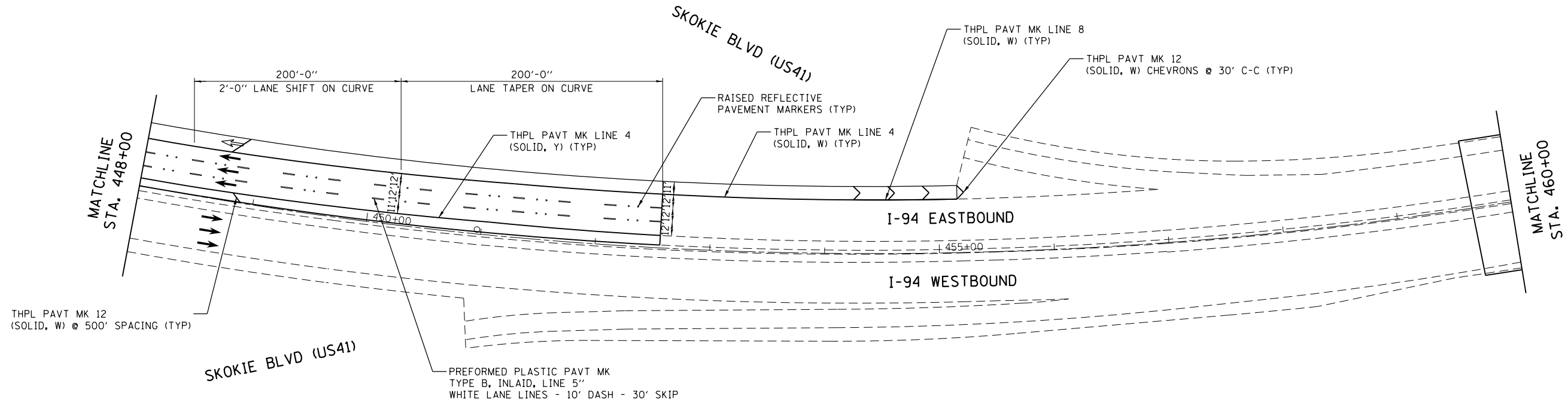
**STATE OF ILLINOIS
DEPARTMENT OF TRANSPORTATION**

**PAVEMENT MARKING & EROSION CONTROL PLAN
EDENS EXPRESSWAY (I-94)**

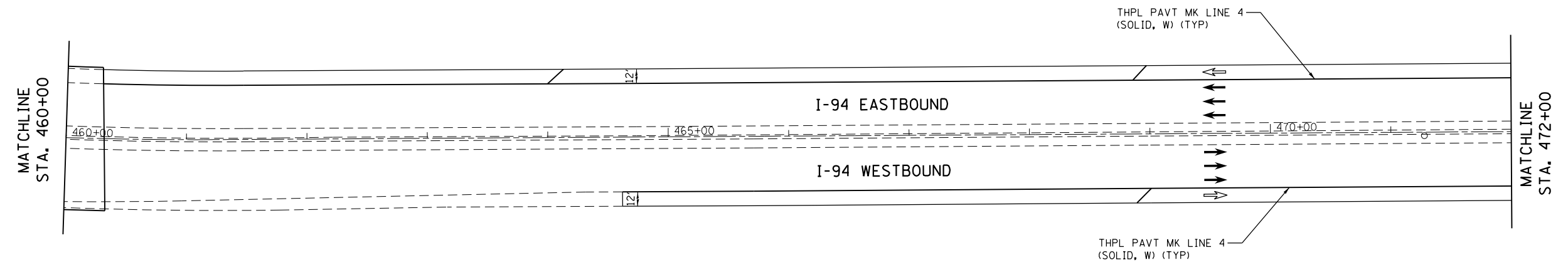
SCALE: 1"=50' SHEET NO. 18 OF 28 SHEETS STA. 424+00 TO STA. 448+00

F.A.U. RTE.	SECTION NO.	COUNTY	TOTAL SHEETS	SHEET NO.
94	2016-0031	COOK	168	82
CONTRACT NO. 62C10				
FED. ROAD DIST. NO. ILLINOIS FED. AID PROJECT				

PLAN	SURVEYED	DATE
NOTE BOOK	PLOTTED	BY
NO.	ALIGNED	
	CHECKED	
	FILE NAME	
	FILE NO.	



PROFILE	SURVEYED	DATE
NOTE BOOK	GRADES CHECKED	BY
NO.	STRUCTURE	
	NOT AT THIS OFFICE	



LEGEND	
	PROPOSED PAVEMENT MARKING
	LANE ARROW
	BUS ON SHOULDER ARROW
	EROSION CONTROL BLANKET TOPSOIL FURNISH AND PLACE, 4" SEEDING, CLASS 2A

HRG PROJECT NO.: 8650046.09
 HRG PROJ. CONTACT: 8650046-09-sht-pmk-19.dgn
 FILE NUMBER: 8650046.dwg
 PEN TABLE: pcc1tbl.tbl



USER NAME = bhartma	DESIGNED - BH	REVISED -
PLOT SCALE = 1"=50'	DRAWN - DS	REVISED -
PLOT DATE = 10/28/2016	CHECKED - TH	REVISED -
	DATE - 10/24/16	REVISED -

STATE OF ILLINOIS
DEPARTMENT OF TRANSPORTATION

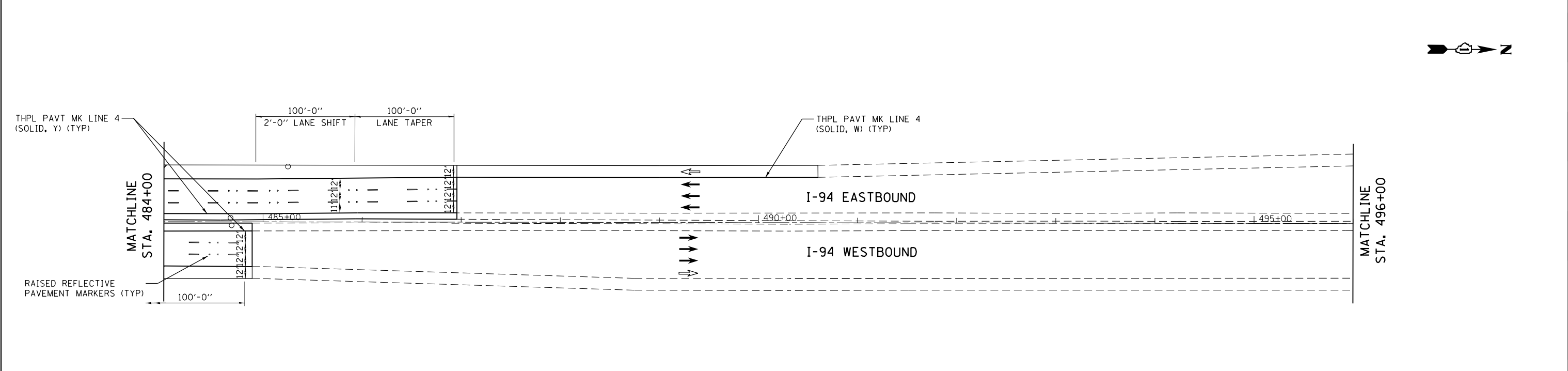
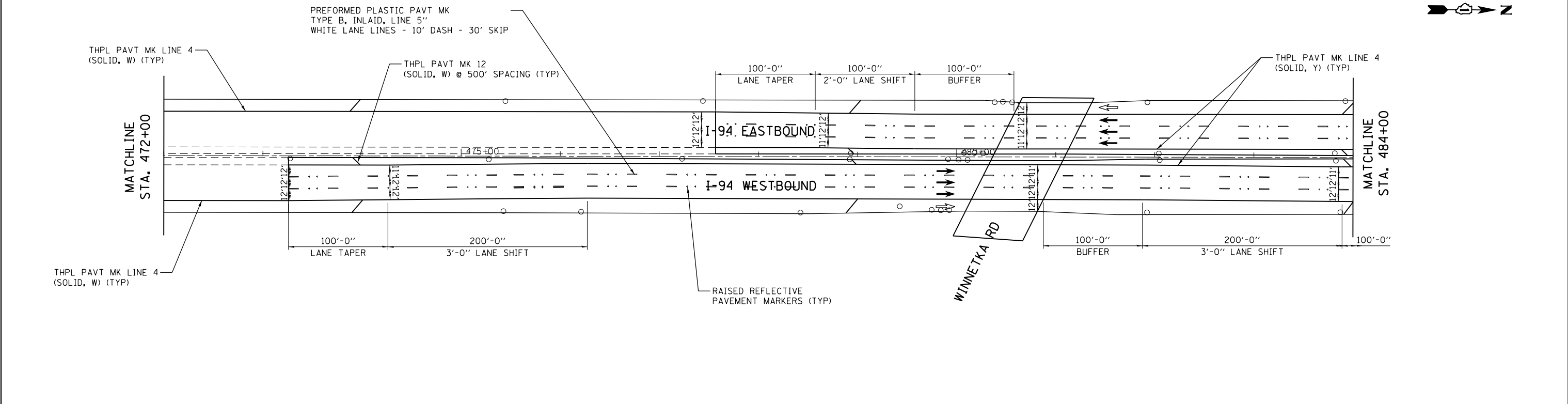
PAVEMENT MARKING & EROSION CONTROL PLAN			
EDENS EXPRESSWAY (I-94)			
SCALE: 1"=50'	SHEET NO. 19 OF 28 SHEETS	STA. 448+00 TO STA. 472+00	

F.A.U. RTE. 94	SECTION NO. 2016-0031	COUNTY COOK	TOTAL SHEETS 168	SHEET NO. 83
CONTRACT NO. 62C10				
FED. ROAD DIST. NO. ILLINOIS FED. AID PROJECT				

PLAN	SURVEYED	DATE
	PLOTTED	
	GRADES CHECKED	
	ALIGNMENT CHECKED	
	STRUCTURE NOTATIONS CHECKED	
	NOTE BOOK NO.	
	FILE NAME	
	PEN TABLE	

PROFILE	SURVEYED	DATE
	PLOTTED	
	GRADES CHECKED	
	ALIGNMENT CHECKED	
	STRUCTURE NOTATIONS CHECKED	
	NOTE BOOK NO.	
	FILE NAME	
	PEN TABLE	

HRG PROJECT NO.: 8650046.09
 HRG PROJ. CONTACT: 8650046-09-sht-pmk-20.dgn
 FILE NAME: 8650046.dwg
 PEN TABLE: pmktbl.tbl



LEGEND			
	PROPOSED PAVEMENT MARKING		EROSION CONTROL BLANKET TOPSOIL FURNISH AND PLACE, 4\"/>
	LANE ARROW		
	BUS ON SHOULDER ARROW		



USER NAME = bharto	DESIGNED - BH	REVISED -
	DRAWN - DS	REVISED -
PLOT SCALE = 1"=50'	CHECKED - TH	REVISED -
PLOT DATE = 10/28/2016	DATE - 10/24/16	REVISED -

**STATE OF ILLINOIS
DEPARTMENT OF TRANSPORTATION**

**PAVEMENT MARKING & EROSION CONTROL PLAN
EDENS EXPRESSWAY (I-94)**

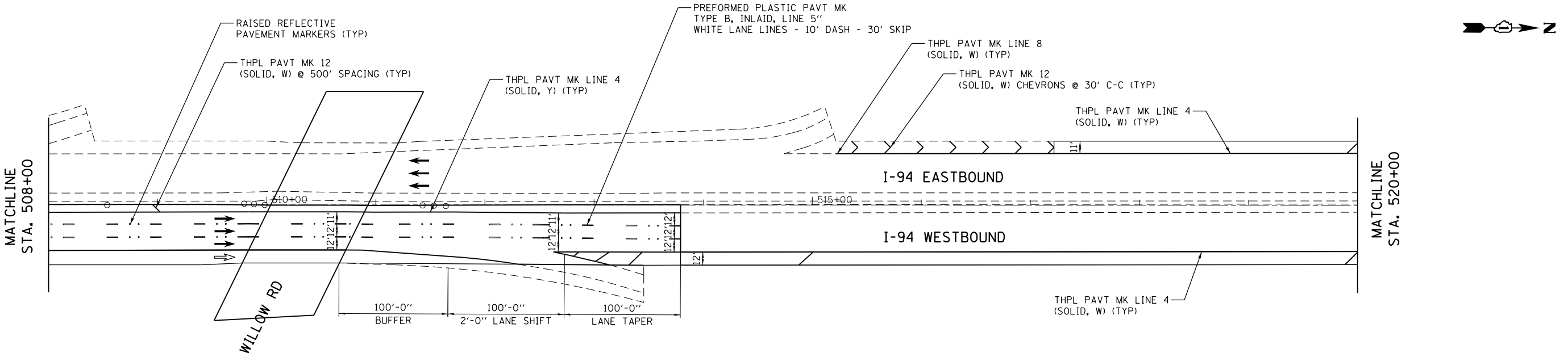
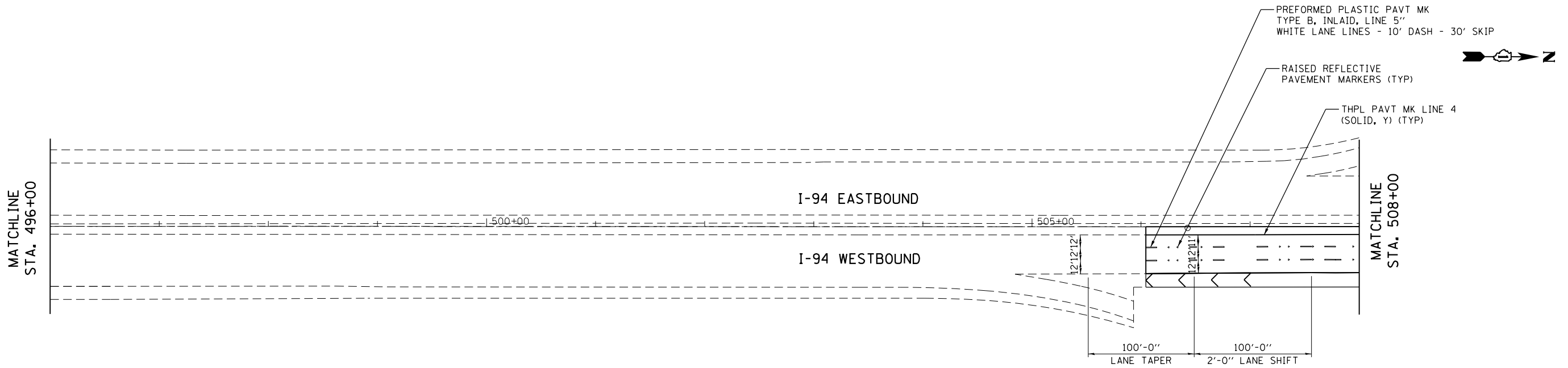
SCALE: 1"=50' SHEET NO. 20 OF 28 SHEETS STA. 472+00 TO STA. 496+00

F.A.U. RTE.	SECTION NO.	COUNTY	TOTAL SHEETS	SHEET NO.
94	2016-0031	COOK	168	84
CONTRACT NO. 62C10				
FED. ROAD DIST. NO. ILLINOIS FED. AID PROJECT				

PLAN	SURVEYED	BY	DATE
	PLOTTED		
	ALIGNED		
	CHECKED		
	PAID FILE NAME		
	NO.		

PROFILE	SURVEYED	BY	DATE
	PLOTTED		
	GRADES CHECKED		
	STRUCTURE		
	NOT AT THIS OFFICE		
	NO.		

HRG PROJECT NO.: 8650046.09
 HRG PROJ. CONTACT: 8650046-09-shr-pmk-21.dgn
 FILE NUMBER: 8650046-09-shr-pmk-21.dgn
 PEN TABLE: p01tbl01.tbl



LEGEND	
	PROPOSED PAVEMENT MARKING
	LANE ARROW
	BUS ON SHOULDER ARROW
	EROSION CONTROL BLANKET TOPSOIL FURNISH AND PLACE, 4" SEEDING, CLASS 2A



USER NAME = bhartna	DESIGNED - BH	REVISED -
	DRAWN - DS	REVISED -
PLOT SCALE = 1"=50'	CHECKED - TH	REVISED -
PLOT DATE = 10/28/2016	DATE - 10/24/16	REVISED -

**STATE OF ILLINOIS
DEPARTMENT OF TRANSPORTATION**

PAVEMENT MARKING & EROSION CONTROL PLAN			
EDENS EXPRESSWAY (I-94)			
SCALE: 1"=50'	SHEET NO. 21 OF 28 SHEETS	STA. 496+00	TO STA. 520+00

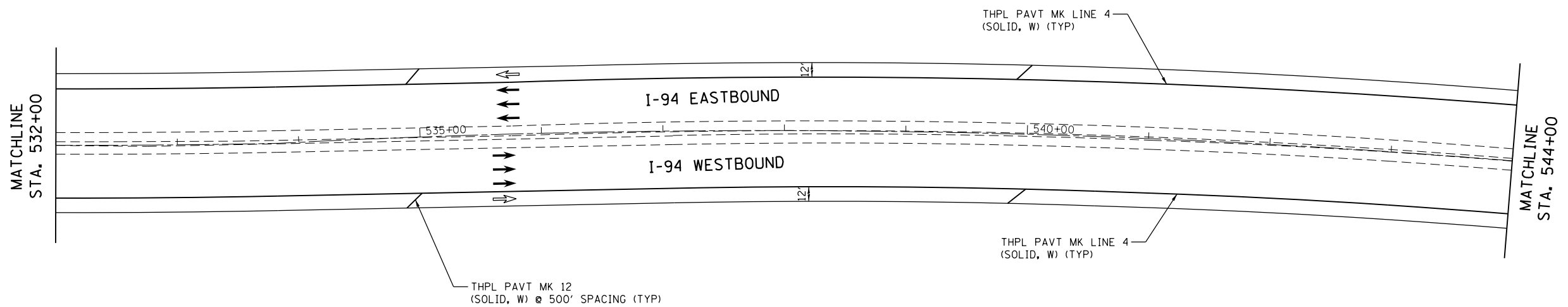
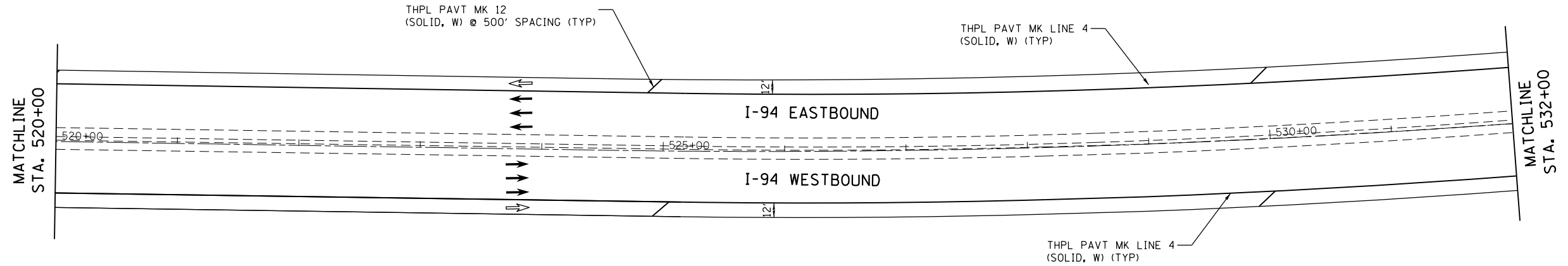
F.A.U. RTE. 94	SECTION NO. 2016-003I	COUNTY COOK	TOTAL SHEETS 168	SHEET NO. 85
FED. ROAD DIST. NO.			ILLINOIS FED. AID PROJECT	

CONTRACT NO. 62C10

PLAN	SURVEYED	BY	DATE
	PLOTTED		
	GRADES CHECKED		
	ALIGNMENT CHECKED		
	NOTE BOOK NO.		
	FILE NAME		
	STRUCTURE		
	NOT AT THIS OFFICE		

PROFILE	SURVEYED	BY	DATE
	PLOTTED		
	GRADES CHECKED		
	ALIGNMENT CHECKED		
	NOTE BOOK NO.		
	FILE NAME		
	STRUCTURE		
	NOT AT THIS OFFICE		

HRG PROJECT NO.: 8660046.09
 HRG PROJ CONTACT: 8660046-09-sht-pmk-22.dgn
 FILE NAME: 8660046.dwg
 PEN TABLE: p01tbl.tbl



LEGEND	
	PROPOSED PAVEMENT MARKING
	LANE ARROW
	BUS ON SHOULDER ARROW
	EROSION CONTROL BLANKET TOPSOIL FURNISH AND PLACE, 4" SEEDING, CLASS 2A



USER NAME = bhartm	DESIGNED - BH	REVISED -
	DRAWN - DS	REVISED -
PLOT SCALE = 1"=50'	CHECKED - TH	REVISED -
PLOT DATE = 10/28/2016	DATE - 10/24/16	REVISED -

**STATE OF ILLINOIS
DEPARTMENT OF TRANSPORTATION**

**PAVEMENT MARKING & EROSION CONTROL PLAN
EDENS EXPRESSWAY (I-94)**

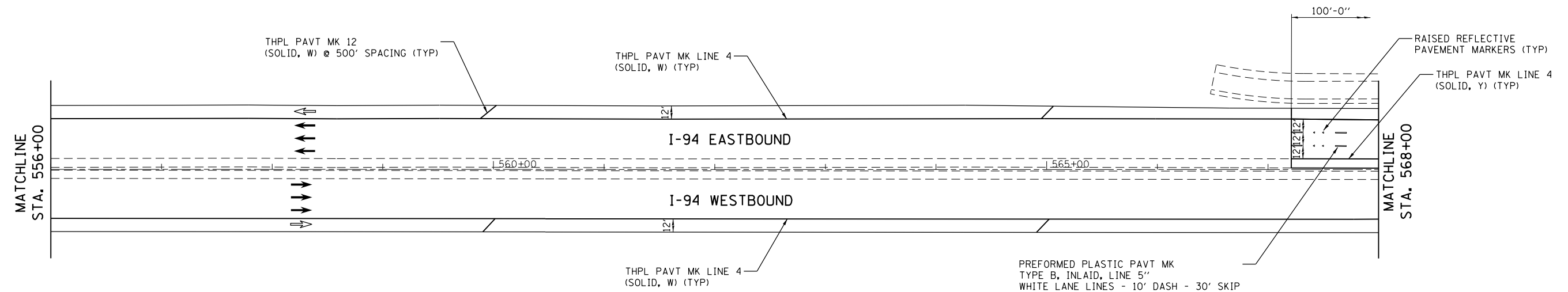
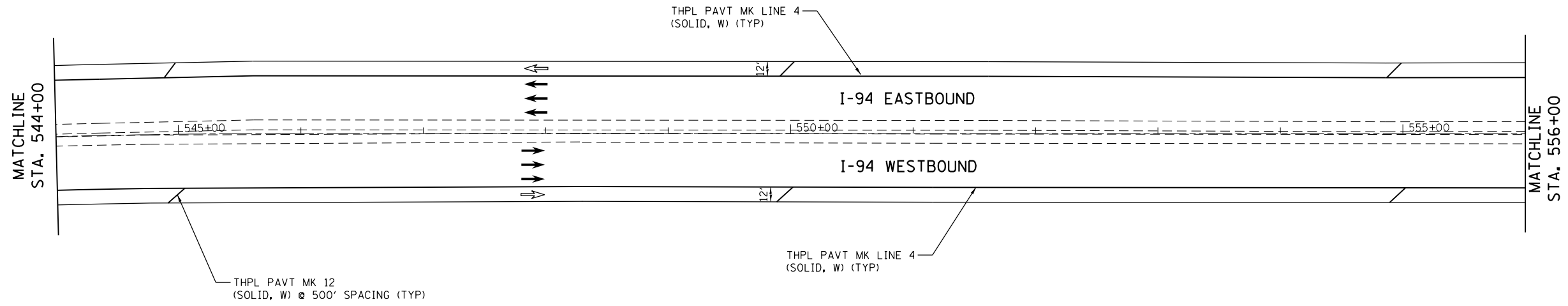
SCALE: 1"=50' SHEET NO. 22 OF 28 SHEETS STA. 520+00 TO STA. 544+00

F.A.U. RTE.	SECTION NO.	COUNTY	TOTAL SHEETS	SHEET NO.
94	2016-0031	COOK	168	86
CONTRACT NO. 62C10				
FED. ROAD DIST. NO. ILLINOIS FED. AID PROJECT				

PLAN	SURVEYED	BY	DATE
	PLOTTED		
	GRADES CHECKED		
	ALIGNMENT CHECKED		
	STRUCTURE NOTATIONS CHECKED		
	FILE NAME		
	NO.		

PROFILE	SURVEYED	BY	DATE
	PLOTTED		
	GRADES CHECKED		
	ALIGNMENT CHECKED		
	STRUCTURE NOTATIONS CHECKED		
	FILE NAME		
	NO.		

HRG PROJECT NO.: 8660046.09
 HRG PROJ. CONTACT: 8660046-09-sht-pmk-23.dgn
 FILE NAME: 8660046.dwg
 PEN TABLE: pmktbl.tbl



LEGEND	
	PROPOSED PAVEMENT MARKING
	LANE ARROW
	BUS ON SHOULDER ARROW
	EROSION CONTROL BLANKET TOPSOIL FURNISH AND PLACE, 4" SEEDING, CLASS 2A



USER NAME = bhartma	DESIGNED - BH	REVISED -
	DRAWN - DS	REVISED -
PLOT SCALE = 1"=50'	CHECKED - TH	REVISED -
PLOT DATE = 10/28/2016	DATE - 10/24/16	REVISED -

STATE OF ILLINOIS
DEPARTMENT OF TRANSPORTATION

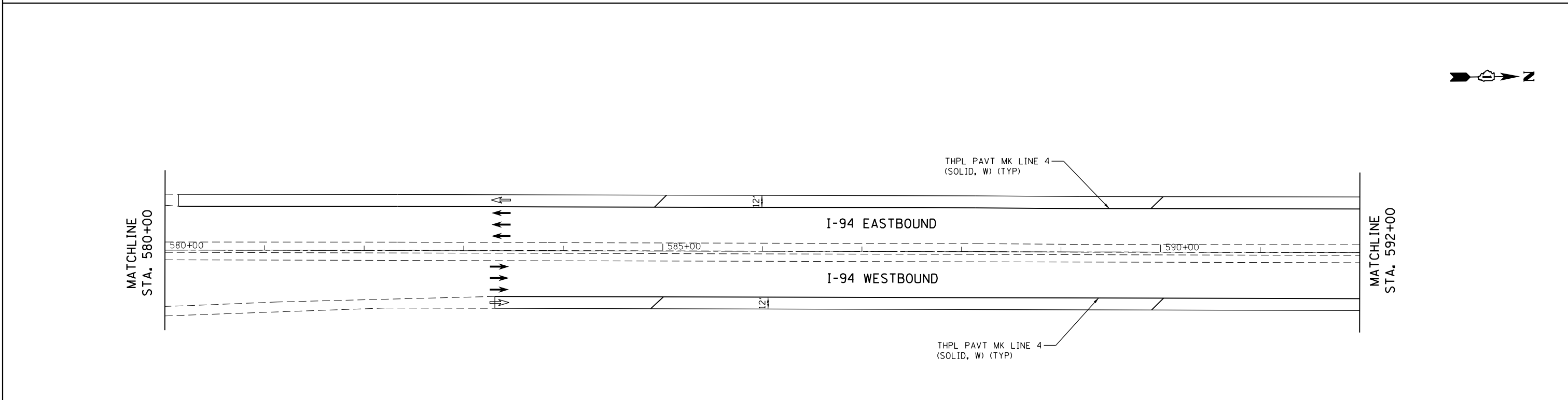
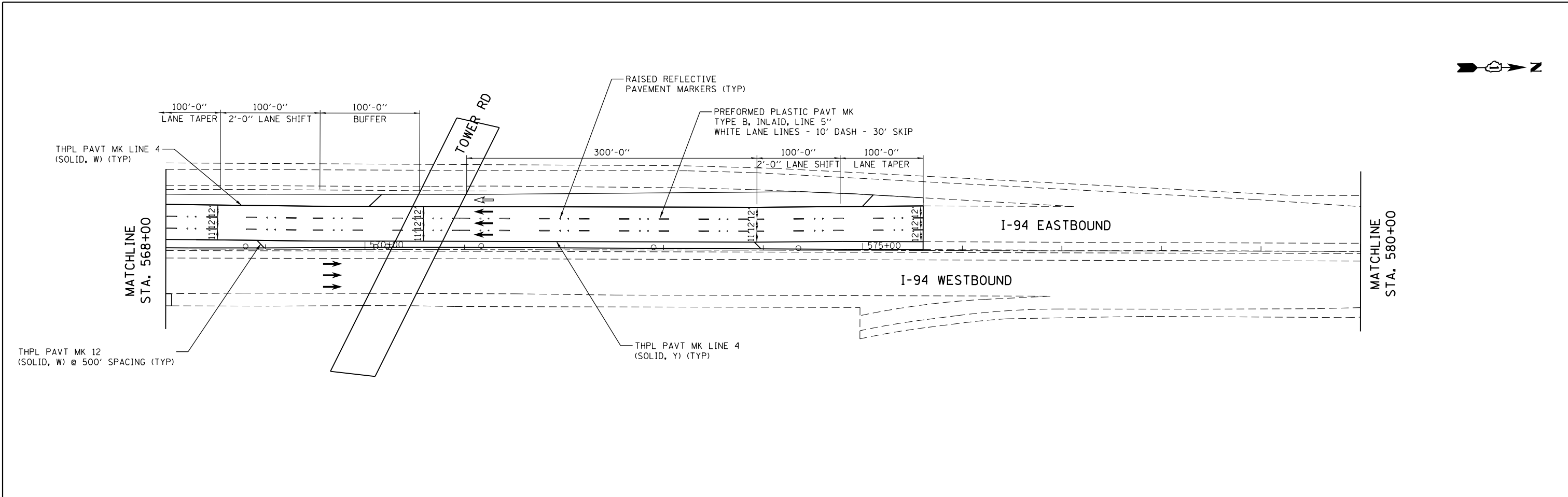
PAVEMENT MARKING & EROSION CONTROL PLAN			
EDENS EXPRESSWAY (I-94)			
SCALE: 1"=50'	SHEET NO. 23 OF 28 SHEETS	STA. 544+00	TO STA. 568+00

F.A.U. RTE.	SECTION NO.	COUNTY	TOTAL SHEETS	SHEET NO.
94	2016-003I	COOK	168	87
CONTRACT NO. 62C10				
FED. ROAD DIST. NO. ILLINOIS FED. AID PROJECT				

PLAN	SURVEYED	DATE
	PLOTTED	
	ALIGNMENT CHECKED	
	GRADES CHECKED	
	STRUCTURE NOTATIONS CHECKED	
	THPL PAVT MK LINE 4	
	THPL PAVT MK LINE 12	
	RAISED REFLECTIVE PAVEMENT MARKERS (TYP)	
	PREFORMED PLASTIC PAVT MK TYPE B, INLAID, LINE 5"	
	WHITE LANE LINES - 10' DASH - 30' SKIP	
	THPL PAVT MK LINE 4 (SOLID, W) (TYP)	
	THPL PAVT MK LINE 12 (SOLID, W) @ 500' SPACING (TYP)	

PROFILE	SURVEYED	DATE
	PLOTTED	
	GRADES CHECKED	
	STRUCTURE NOTATIONS CHECKED	
	THPL PAVT MK LINE 4	
	THPL PAVT MK LINE 12	
	RAISED REFLECTIVE PAVEMENT MARKERS (TYP)	
	PREFORMED PLASTIC PAVT MK TYPE B, INLAID, LINE 5"	
	WHITE LANE LINES - 10' DASH - 30' SKIP	
	THPL PAVT MK LINE 4 (SOLID, W) (TYP)	
	THPL PAVT MK LINE 12 (SOLID, W) @ 500' SPACING (TYP)	

HRG PROJECT NO.: 8650046.09
 HRG PROJ. CONTACT: 8650046-09-sht-pmk-24.dgn
 FILE NUMBER: 8650046-09-sht-pmk-24.dgn
 PEN TABLE: p01tbl01.tbl



LEGEND	
	PROPOSED PAVEMENT MARKING
	LANE ARROW
	BUS ON SHOULDER ARROW
	EROSION CONTROL BLANKET TOPSOIL FURNISH AND PLACE, 4" SEEDING, CLASS 2A



USER NAME = bhartma	DESIGNED - BH	REVISED -
	DRAWN - DS	REVISED -
PLOT SCALE = 1"=50'	CHECKED - TH	REVISED -
PLOT DATE = 10/28/2016	DATE - 10/24/16	REVISED -

**STATE OF ILLINOIS
DEPARTMENT OF TRANSPORTATION**

**PAVEMENT MARKING & EROSION CONTROL PLAN
EDENS EXPRESSWAY (I-94)**

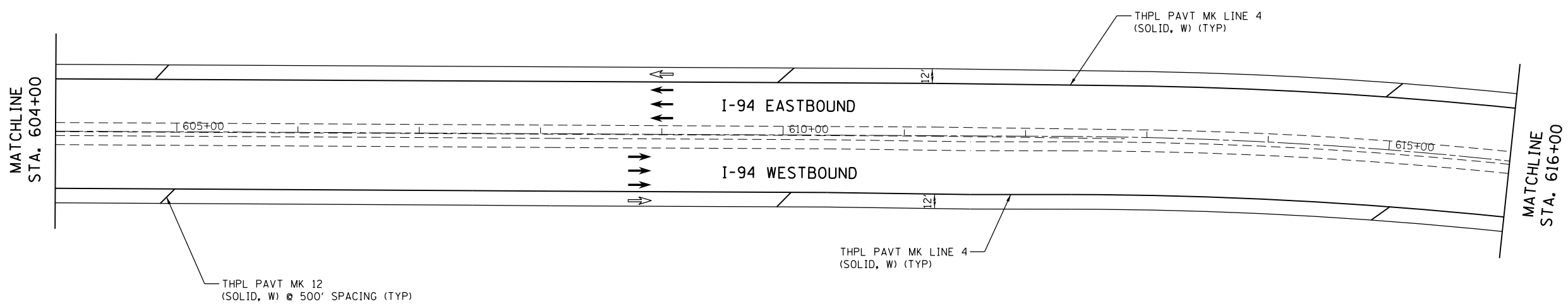
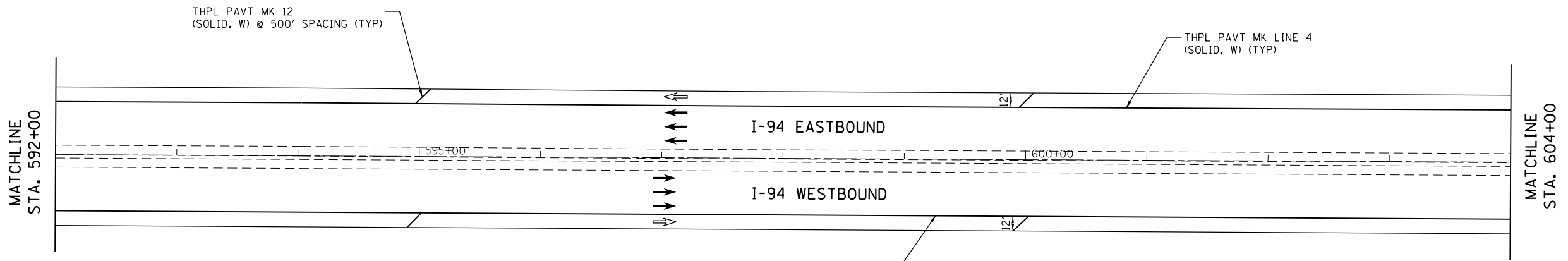
SCALE: 1"=50' SHEET NO. 24 OF 28 SHEETS STA. 568+00 TO STA. 592+00

F.A.U. RTE.	SECTION NO.	COUNTY	TOTAL SHEETS	SHEET NO.
94	2016-0031	COOK	168	88
CONTRACT NO. 62C10				
FED. ROAD DIST. NO. ILLINOIS FED. AID PROJECT				

PLAN	SURVEYED	BY	DATE
	PLOTTED		
	GRADES CHECKED		
	ALIGNMENT CHECKED		
	NOTE BOOK NO.		
	FILE NAME		
	TABLE		

PROFILE	SURVEYED	BY	DATE
	PLOTTED		
	GRADES CHECKED		
	ALIGNMENT CHECKED		
	NOTE BOOK NO.		
	FILE NAME		
	TABLE		

HRG PROJECT NO.: 8660046.09
 HRG PROJ. CONTACT: 8660046-09-sht-pmk-25.dgn
 FILE NUMBER: 8660046.dgn
 PEN TABLE: p01tbl01.tbl



LEGEND	
	PROPOSED PAVEMENT MARKING
	LANE ARROW
	BUS ON SHOULDER ARROW
	EROSION CONTROL BLANKET TOPSOIL FURNISH AND PLACE, 4" SEEDING, CLASS 2A



USER NAME = bhartna	DESIGNED - BH	REVISED -
	DRAWN - DS	REVISED -
PLOT SCALE = 1"=50'	CHECKED - TH	REVISED -
PLOT DATE = 10/28/2016	DATE - 10/24/16	REVISED -

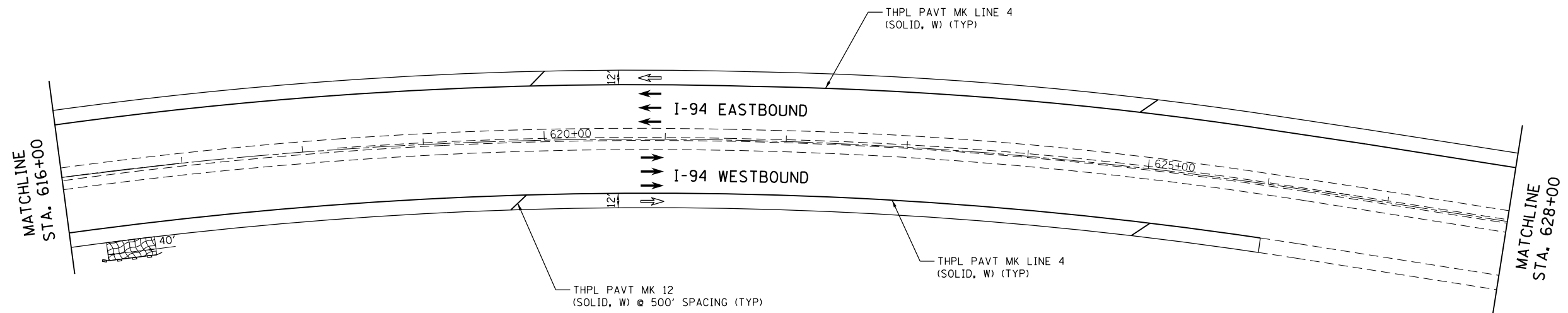
**STATE OF ILLINOIS
DEPARTMENT OF TRANSPORTATION**

**PAVEMENT MARKING & EROSION CONTROL PLAN
EDENS EXPRESSWAY (I-94)**

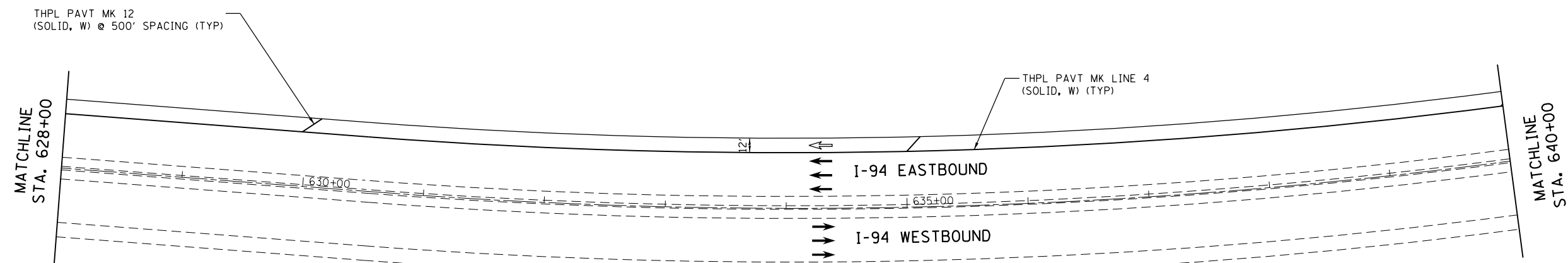
SCALE: 1"=50' SHEET NO. 25 OF 28 SHEETS STA. 592+00 TO STA. 616+00

F.A.U. RTE.	SECTION NO.	COUNTY	TOTAL SHEETS	SHEET NO.
94	2016-0031	COOK	168	89
CONTRACT NO. 62C10				
FED. ROAD DIST. NO. ILLINOIS FED. AID PROJECT				

PLAN	SURVEYED	BY	DATE
	PLOTTED		
	GRADES CHECKED		
	ALIGNMENT CHECKED		
	ASPHALT PAVED		
	NO. _____		
	FILE NAME		
	TABLE		



PROFILE	SURVEYED	BY	DATE
	PLOTTED		
	GRADES CHECKED		
	ALIGNMENT CHECKED		
	STRUCTURE NOTATIONS CHECKED		
	NO. _____		
	FILE NAME		
	TABLE		



LEGEND

- · - · - PROPOSED PAVEMENT MARKING
- LANE ARROW
- ⇨ BUS ON SHOULDER ARROW
-  EROSION CONTROL BLANKET
TOPSOIL FURNISH AND PLACE, 4"
SEEDING, CLASS 2A

HRG PROJECT NO.: 8660046.09
 HRG PROJ. CONTACT: 8660046-09-sht-pmk-26.dgn
 FILE NAME: 8660046.dwg
 PEN TABLE: p01tbl.tbl



USER NAME = bhartm	DESIGNED - BH	REVISED -
	DRAWN - DS	REVISED -
PLOT SCALE = 1"=50'	CHECKED - TH	REVISED -
PLOT DATE = 10/28/2016	DATE - 10/24/16	REVISED -

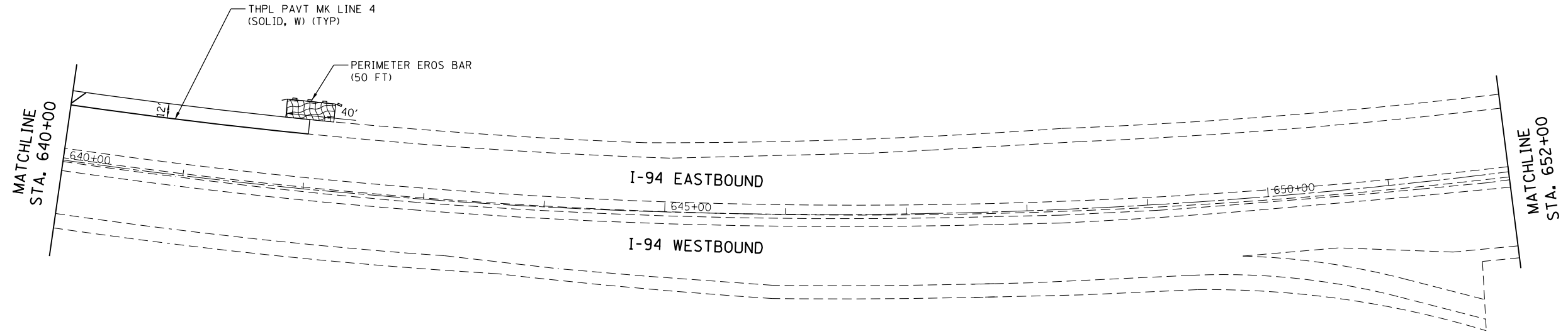
**STATE OF ILLINOIS
DEPARTMENT OF TRANSPORTATION**

**PAVEMENT MARKING & EROSION CONTROL PLAN
EDENS EXPRESSWAY (I-94)**

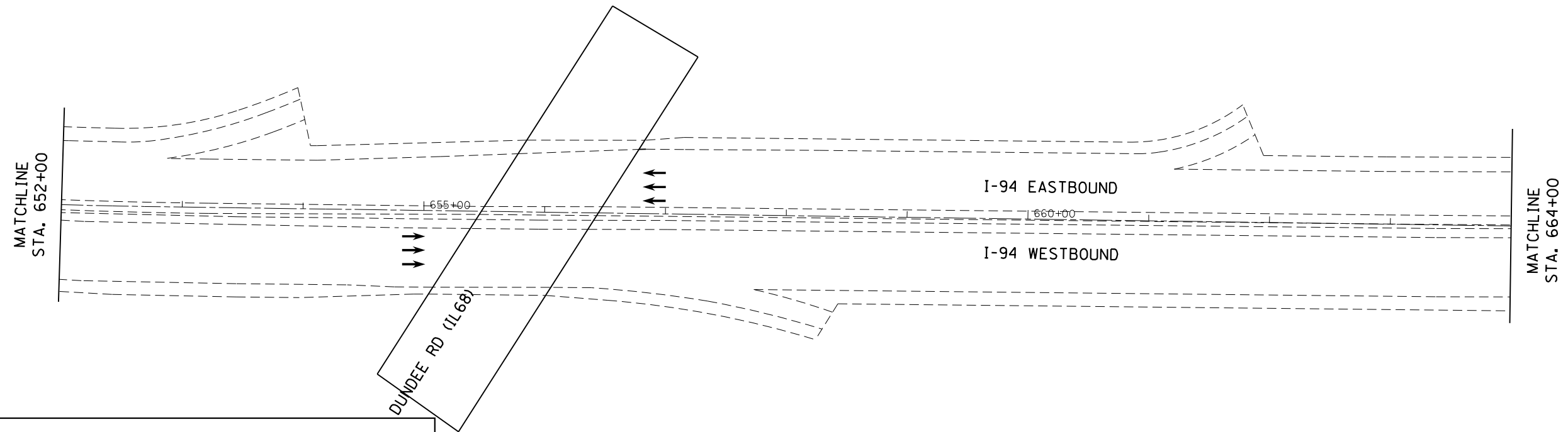
SCALE: 1"=50' SHEET NO. 26 OF 28 SHEETS STA. 616+00 TO STA. 640+00

F.A.U. RTE.	SECTION NO.	COUNTY	TOTAL SHEETS	SHEET NO.
94	2016-0031	COOK	168	90
CONTRACT NO. 62C10				
FED. ROAD DIST. NO. ILLINOIS FED. AID PROJECT				

PLAN	SURVEYED	BY	DATE
NOTE BOOK NO.	PLOTTED		
	ALIGNMENT CHECKED		
	PAV'T MARKS CHECKED		
	FILE NAME		



PROFILE	SURVEYED	BY	DATE
NOTE BOOK NO.	GRADES CHECKED		
	STRUCTURE NOTATIONS CHECKED		



LEGEND	
	PROPOSED PAVEMENT MARKING
	LANE ARROW
	BUS ON SHOULDER ARROW
	EROSION CONTROL BLANKET TOPSOIL FURNISH AND PLACE, 4" SEEDING, CLASS 2A

HRG PROJECT NO.: 8660046.09
 HRG PROJ CONTACT: 8660046-09-shr-dmk-27.dgn
 FILE NAME: 8660046.dwg
 PEN TABLE: p00tbl.tbl



USER NAME = bhar-ma	DESIGNED - BH	REVISED -
	DRAWN - DS	REVISED -
PLOT SCALE = 1"=50'	CHECKED - TH	REVISED -
PLOT DATE = 10/28/2016	DATE - 10/24/16	REVISED -

STATE OF ILLINOIS
 DEPARTMENT OF TRANSPORTATION

PAVEMENT MARKING & EROSION CONTROL PLAN
 EDENS EXPRESSWAY (I-94)

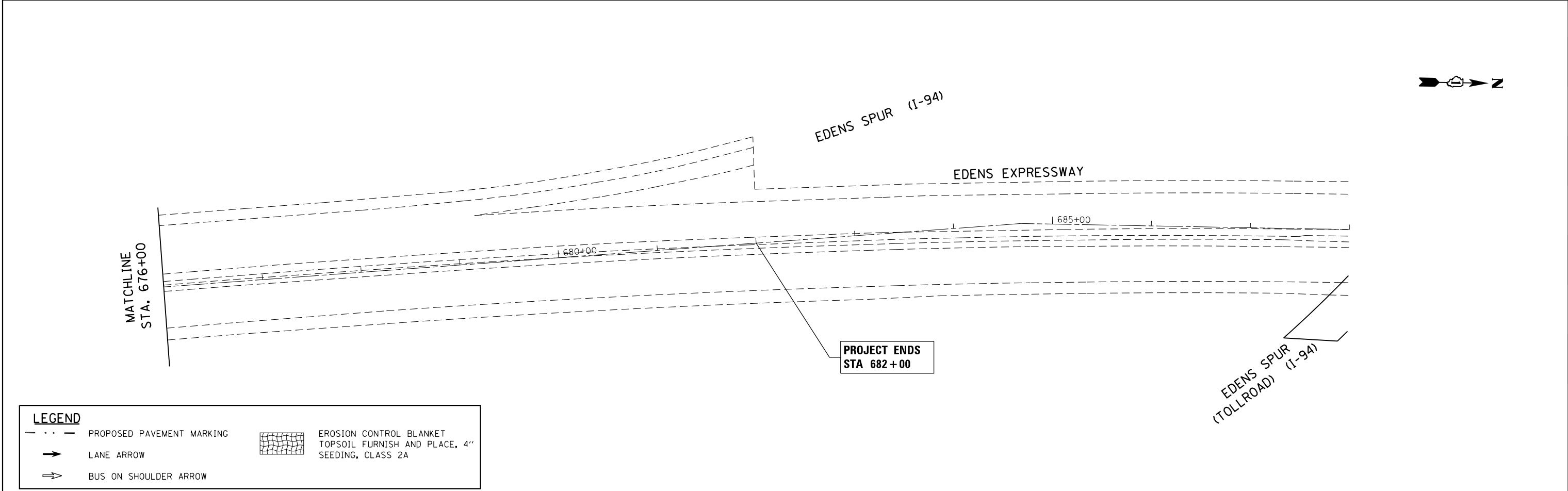
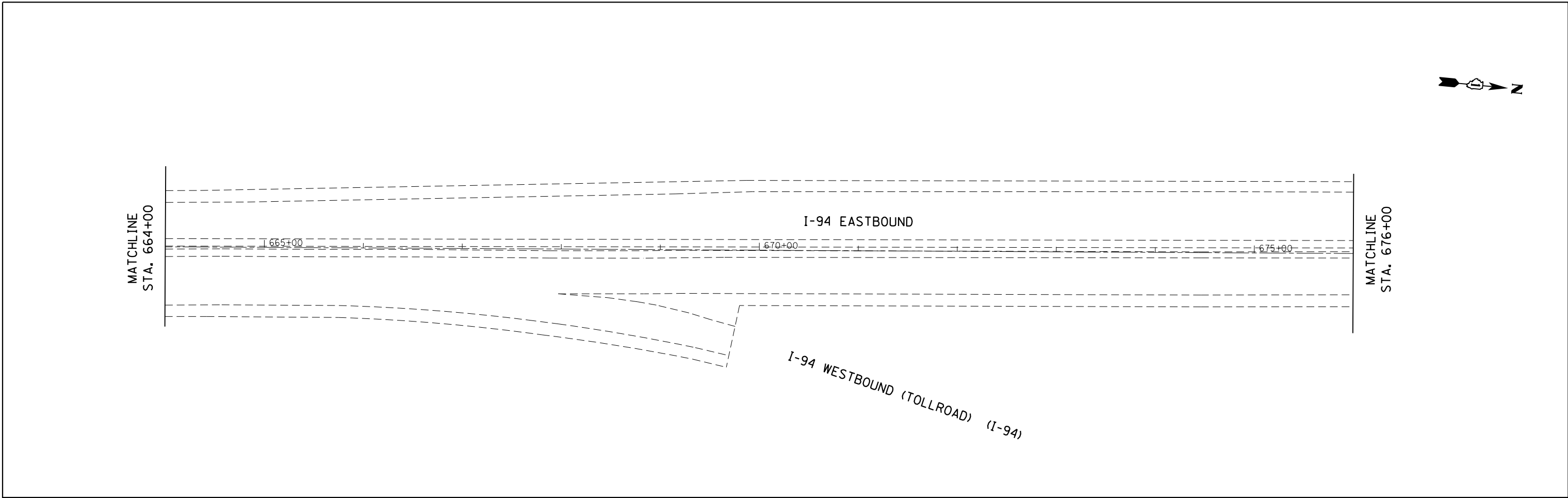
SCALE: 1"=50' SHEET NO. 27 OF 28 SHEETS STA. 640+00 TO STA. 664+00

F.A.U. RTE.	SECTION NO.	COUNTY	TOTAL SHEETS	SHEET NO.
94	2016-0031	COOK	168	91
CONTRACT NO. 62C10				
FED. ROAD DIST. NO. ILLINOIS FED. AID PROJECT				

PLAN	SURVEYED	BY	DATE
NOTE BOOK NO.	PLOTTED		
	ALIGNMENT CHECKED		
	PAID FILE NAME		

PROFILE	SURVEYED	BY	DATE
NOTE BOOK NO.	GRADES CHECKED		
	STRUCTURE NOTATIONS CHECKED		

HRG PROJECT NO.: 8660046.09
 HRG PROJ. CONTACT: 8660046-09-sht-pmk-28.dgn
 FILE NUMBER: 8660046.dgn
 PEN TABLE: p01tbl.tbl



LEGEND	
- . - . -	PROPOSED PAVEMENT MARKING
→	LANE ARROW
⇨	BUS ON SHOULDER ARROW
	EROSION CONTROL BLANKET TOPSOIL FURNISH AND PLACE, 4" SEEDING, CLASS 2A

HRGreen
 HRGreen.com
 Illinois Professional Design Firm
 #184-001322

USER NAME = bhartma	DESIGNED - BH	REVISED -
PLOT SCALE = 1"=50'	DRAWN - DS	REVISED -
PLOT DATE = 10/28/2016	CHECKED - TH	REVISED -
	DATE - 10/24/16	REVISED -

**STATE OF ILLINOIS
 DEPARTMENT OF TRANSPORTATION**

**PAVEMENT MARKING & EROSION CONTROL PLAN
 EDENS EXPRESSWAY (I-94)**

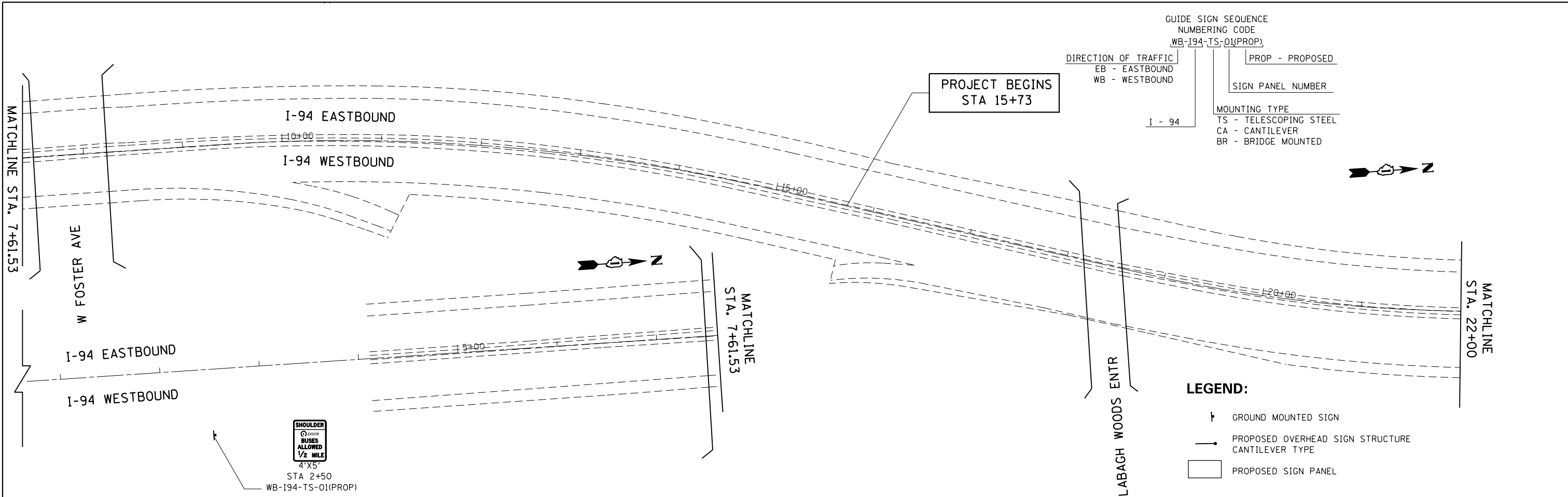
SCALE: 1"=50' SHEET NO. 28 OF 28 SHEETS STA. 664+00 TO STA. END

F.A.U. RTE.	SECTION NO.	COUNTY	TOTAL SHEETS	SHEET NO.
94	2016-003I	COOK	168	92
CONTRACT NO. 62C10				
FED. ROAD DIST. NO. ILLINOIS FED. AID PROJECT				

PLAN	SURVEYED	DATE
	PLOTTED	BY
	NOTED	
	CHECKED	
	FILE NAME	
	FILE NO.	

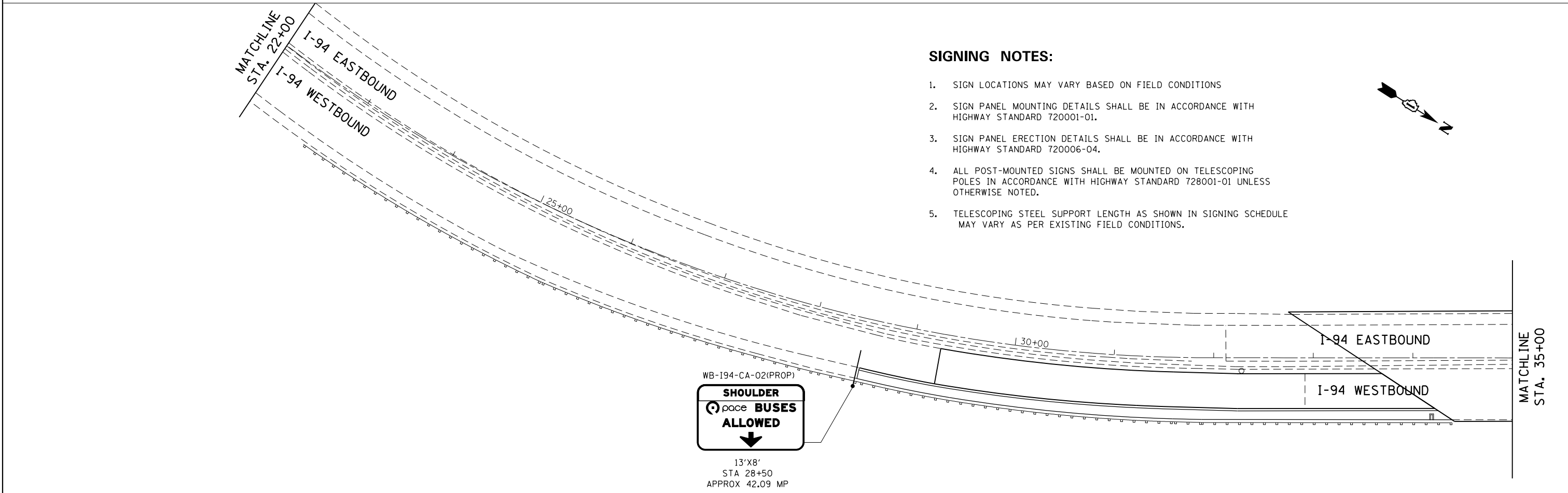
PROFILE	SURVEYED	DATE
	PLOTTED	BY
	NOTED	
	CHECKED	
	FILE NAME	
	FILE NO.	

HRG PROJECT NO.: 6650046-09-shr-sign-01.dgn
 HRG PROJ CONTACT: JAMES W. HARRIS
 FILE NUMBER: 4030 194 SIGNING TEL. 754
 PEN TABLE:



GUIDE SIGN SEQUENCE
 NUMBERING CODE
 WB-194-TS-01(PROP)
 DIRECTION OF TRAFFIC
 EB - EASTBOUND
 WB - WESTBOUND
 PROP - PROPOSED
 SIGN PANEL NUMBER
 MOUNTING TYPE
 TS - TELESCOPING STEEL
 CA - CANTILEVER
 BR - BRIDGE MOUNTED

LEGEND:
 † GROUND MOUNTED SIGN
 — PROPOSED OVERHEAD SIGN STRUCTURE CANTILEVER TYPE
 □ PROPOSED SIGN PANEL



- SIGNING NOTES:**
- SIGN LOCATIONS MAY VARY BASED ON FIELD CONDITIONS
 - SIGN PANEL MOUNTING DETAILS SHALL BE IN ACCORDANCE WITH HIGHWAY STANDARD 720001-01.
 - SIGN PANEL ERECTION DETAILS SHALL BE IN ACCORDANCE WITH HIGHWAY STANDARD 720006-04.
 - ALL POST-MOUNTED SIGNS SHALL BE MOUNTED ON TELESCOPING POLES IN ACCORDANCE WITH HIGHWAY STANDARD 728001-01 UNLESS OTHERWISE NOTED.
 - TELESCOPING STEEL SUPPORT LENGTH AS SHOWN IN SIGNING SCHEDULE MAY VARY AS PER EXISTING FIELD CONDITIONS.

AMES Engineering, Inc.
 CONSULTING ENGINEERS
 5413 Walnut Avenue, Ste 2
 Downers Grove, IL 60515

USER NAME =	DESIGNED - RA	REVISED -
	DRAWN - RA	REVISED -
PLOT SCALE =	CHECKED - AS	REVISED -
PLOT DATE = 10/27/2016	DATE - 10/24/2016	REVISED -

**STATE OF ILLINOIS
 DEPARTMENT OF TRANSPORTATION**

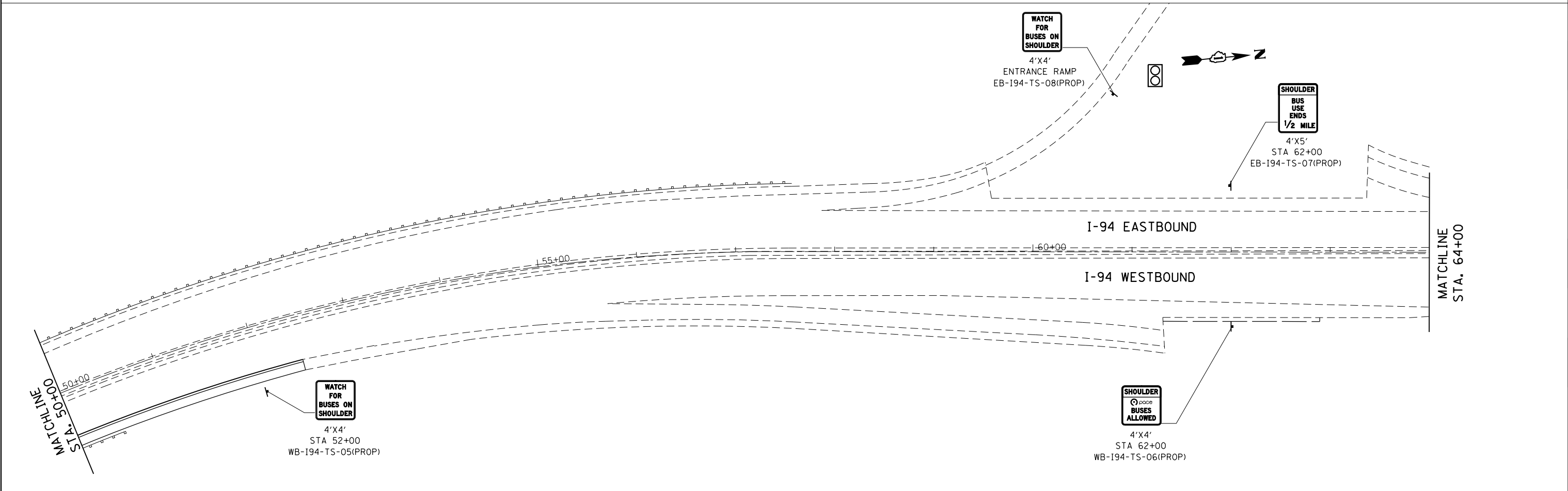
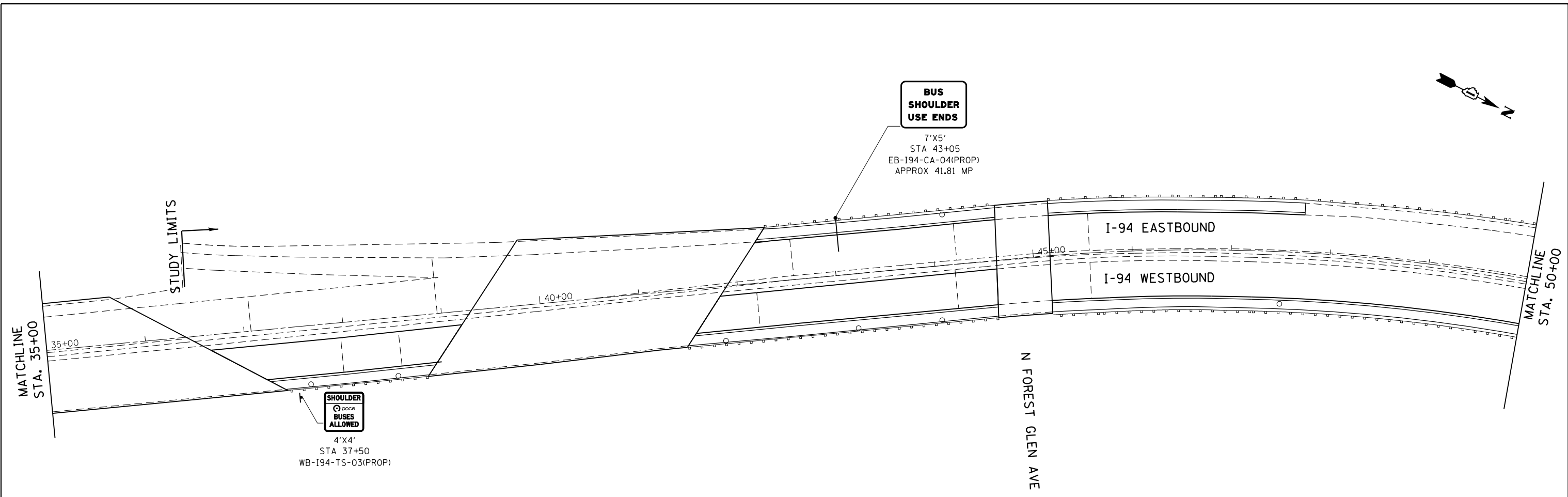
**PROPOSED SIGNING PLANS
 EDENS EXPRESSWAY (I-94)**
 SCALE: 1"=50' SHEET NO. OF SHEETS STA. TO STA. 35+00

F.A.I. RTE.	SECTION NO.	COUNTY	TOTAL SHEETS	SHEET NO.
94	2016-0031	COOK	168	93
CONTRACT NO. 62C10				
FED. ROAD DIST. NO. ILLINOIS FED. AID PROJECT				

PLAN	SURVEYED	BY	DATE
	PLOTTED		
	GRADES CHECKED		
	ALIGNMENT CHECKED		
	STRUCTURE NOTATIONS CHECKED		
	NOTE BOOK NO.		
	CARD FILE NAME		

PROFILE	SURVEYED	BY	DATE
	PLOTTED		
	GRADES CHECKED		
	ALIGNMENT CHECKED		
	STRUCTURE NOTATIONS CHECKED		
	NOTE BOOK NO.		
	CARD FILE NAME		

HRG PROJECT NO.:
 HRG PROJ. CONTACT:
 FILE NUMBER:
 PEN TABLE:



AMES Engineering, Inc.
 CONSULTING ENGINEERS
 5413 Walnut Avenue, Ste 2
 Downers Grove, IL 60515

USER NAME =	DESIGNED - RA	REVISED -
	DRAWN - RA	REVISED -
PLOT SCALE =	CHECKED - AS	REVISED -
PLOT DATE = 10/27/2016	DATE - 10/24/2016	REVISED -

**STATE OF ILLINOIS
 DEPARTMENT OF TRANSPORTATION**

**PROPOSED SIGNING PLANS
 EDENS EXPRESSWAY (I-94)**

SCALE: 1"=50' SHEET NO. OF SHEETS STA. 35+00 TO STA. 64+00

F.A.I. RTE.	SECTION NO.	COUNTY	TOTAL SHEETS	SHEET NO.
94	2016-0031	COOK	168	94
CONTRACT NO. 62C10				
FED. ROAD DIST. NO. ILLINOIS FED. AID PROJECT				

PLAN	SURVEYED	BY	DATE
	PLOTTED		
	GRADES CHECKED		
	ALIGNMENT CHECKED		
	STRUCTURE NOTATIONS CHECKED		
	NOTE BOOK NO.		
	FILE NAME		
	DATE		

PROFILE	SURVEYED	BY	DATE
	PLOTTED		
	GRADES CHECKED		
	ALIGNMENT CHECKED		
	STRUCTURE NOTATIONS CHECKED		
	NOTE BOOK NO.		
	FILE NAME		
	DATE		

HRG PROJECT NO.:
 HRG PROJ CONTACT:
 FILE NAME:
 PEN TABLE:

6650046_09_sht-199-03.dgn
 10/27/2016 10:30 AM
 1030 194 SIGNING TEL-74

AMES Engineering, Inc.
 CONSULTING ENGINEERS
 5413 Walnut Avenue, Ste 2
 Downers Grove, IL 60515

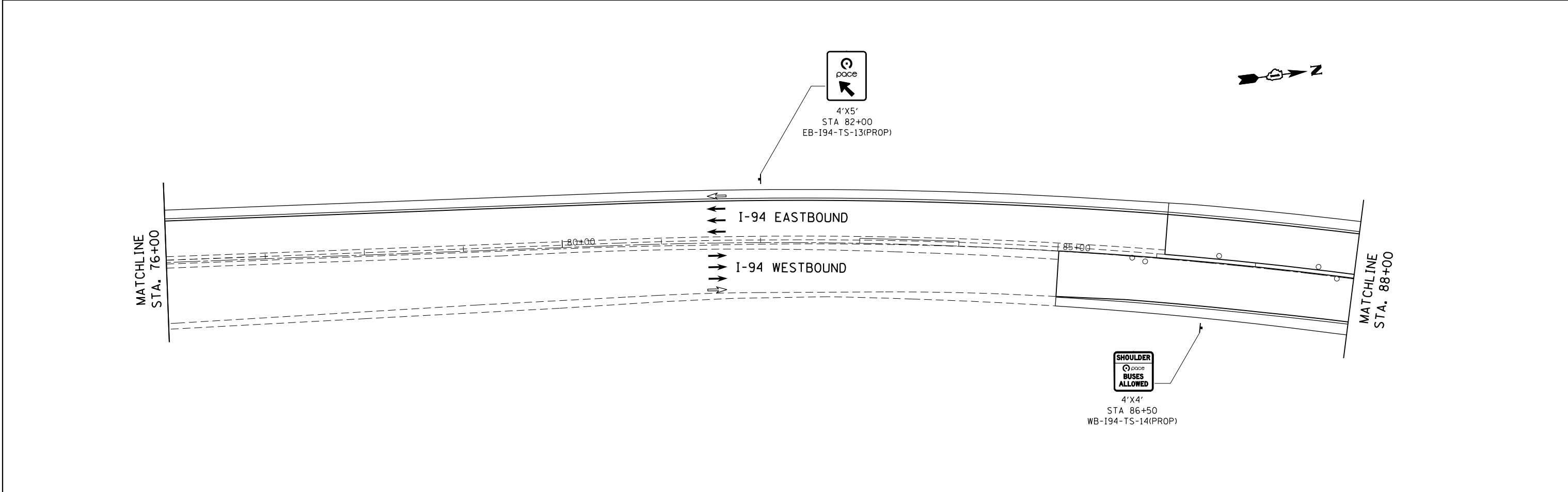
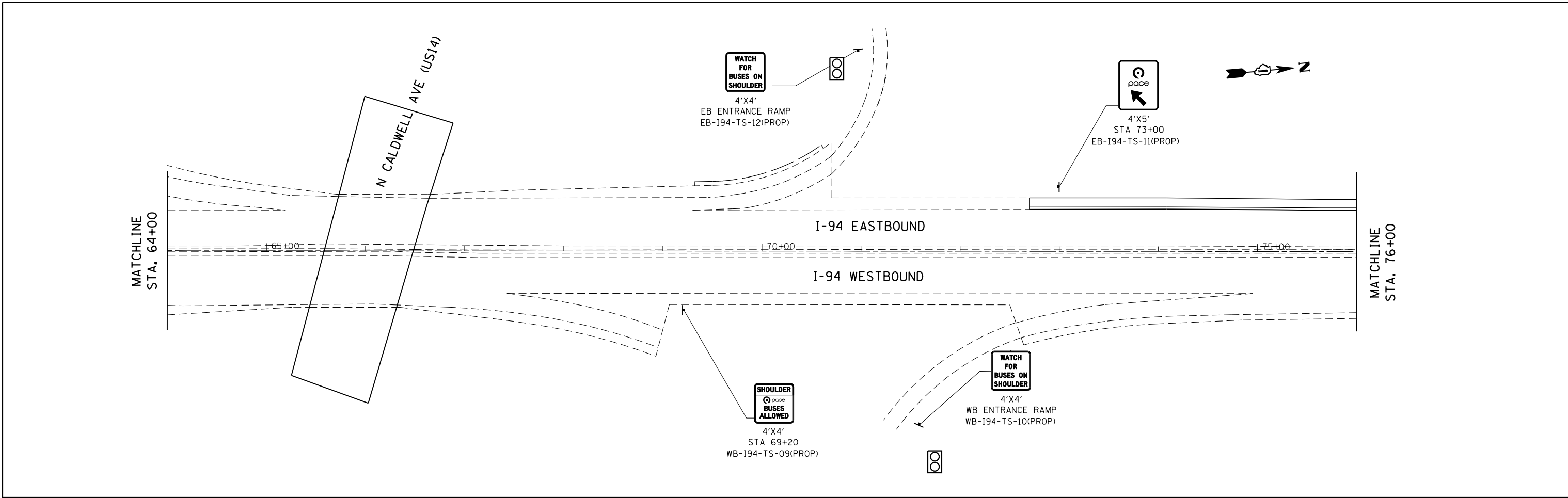
USER NAME =	DESIGNED - RA	REVISED -
	DRAWN - RA	REVISED -
PLOT SCALE =	CHECKED - AS	REVISED -
PLOT DATE = 10/27/2016	DATE - 10/24/2016	REVISED -

**STATE OF ILLINOIS
 DEPARTMENT OF TRANSPORTATION**

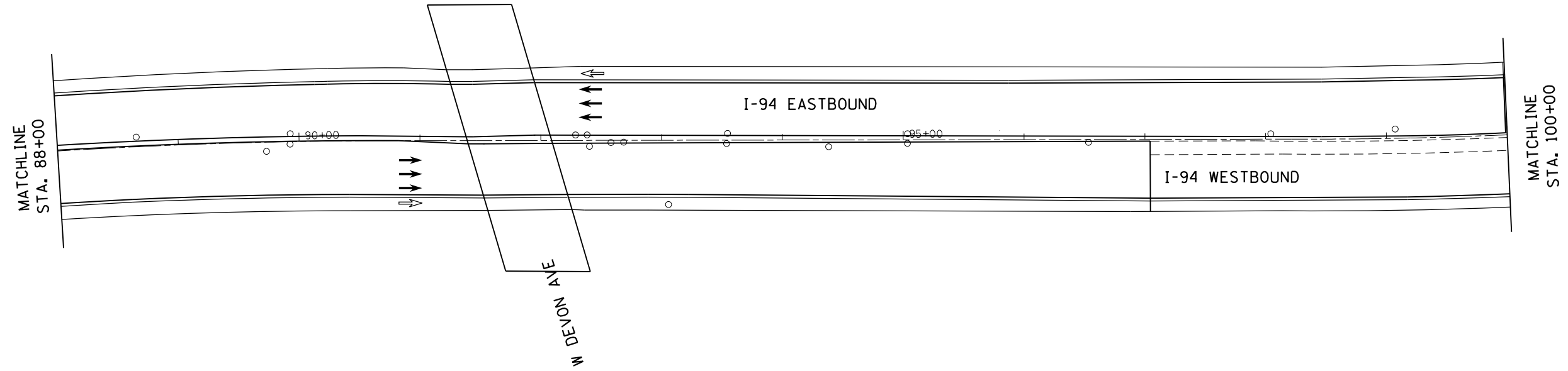
**PROPOSED SIGNING PLANS
 EDENS EXPRESSWAY (I-94)**

SCALE: 1"=50' SHEET NO. OF SHEETS STA. 64+00 TO STA. 88+00

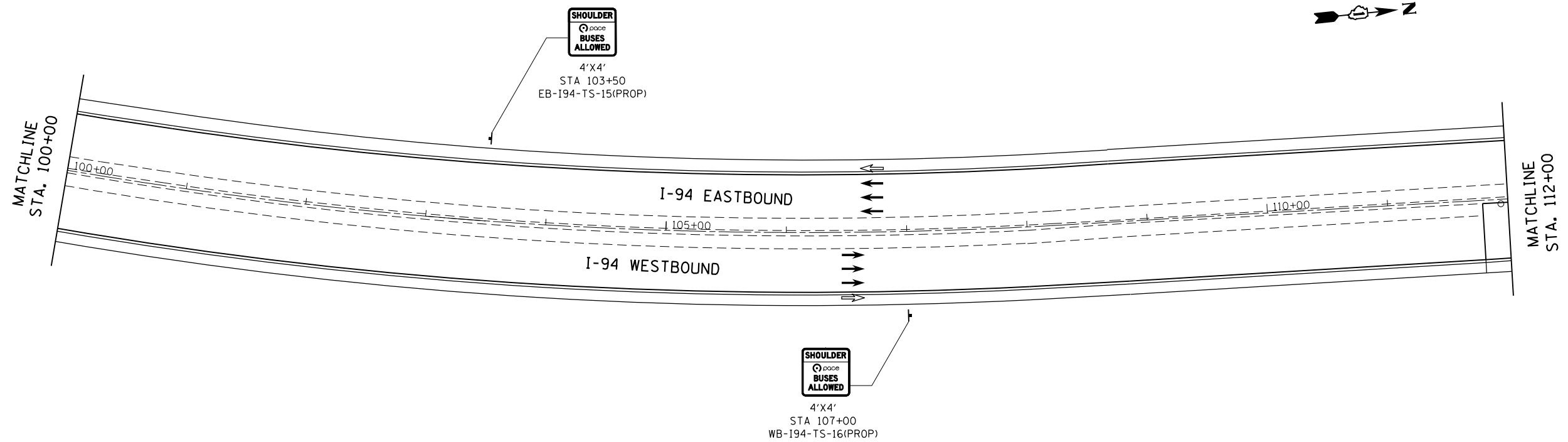
F.A.I R.T.E.	SECTION NO.	COUNTY	TOTAL SHEETS	SHEET NO.
94	2016-0031	COOK	168	95
CONTRACT NO. 62C10				
FED. ROAD DIST. NO. ILLINOIS FED. AID PROJECT				



PLAN	SURVEYED	BY	DATE
	PLOTTED		
	GRADES CHECKED		
	ALIGNMENT CHECKED		
	STRUCTURE NOTATIONS CHECKED		
	ROAD FILE NAME		
	NO.		



PROFILE	SURVEYED	BY	DATE
	PLOTTED		
	GRADES CHECKED		
	ALIGNMENT CHECKED		
	STRUCTURE NOTATIONS CHECKED		
	ROAD FILE NAME		
	NO.		



HRG PROJECT NO.:
 HRG PROJ CONTACT:
 FILE NAME:
 PEN TABLE:

6650046_09_sht+sign-04.dgn
 10/24/2016 10:58:54 AM
 1030 I94_SIGNING_TBL.tbl

AMES Engineering, Inc.
 CONSULTING ENGINEERS
 5413 Walnut Avenue, Ste 2
 Downers Grove, IL 60515

USER NAME =	DESIGNED - RA	REVISED -
	DRAWN - RA	REVISED -
PLOT SCALE =	CHECKED - AS	REVISED -
PLOT DATE = 10/27/2016	DATE - 10/24/2016	REVISED -

**STATE OF ILLINOIS
 DEPARTMENT OF TRANSPORTATION**

**PROPOSED SIGNING PLANS
 EDENS EXPRESSWAY (I-94)**

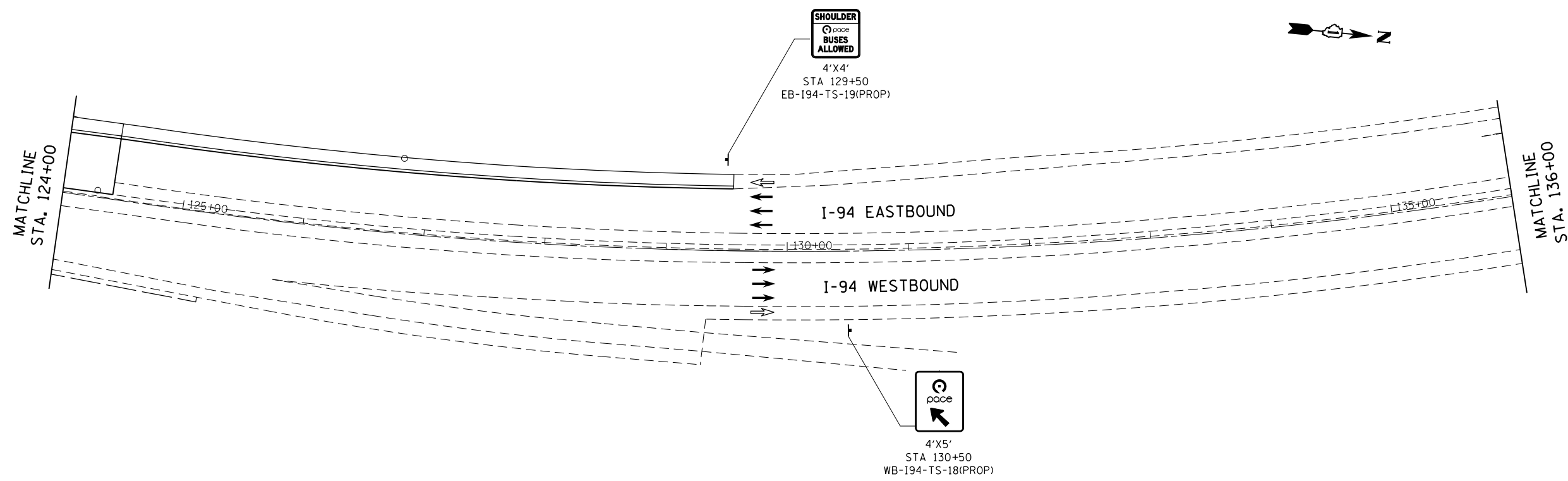
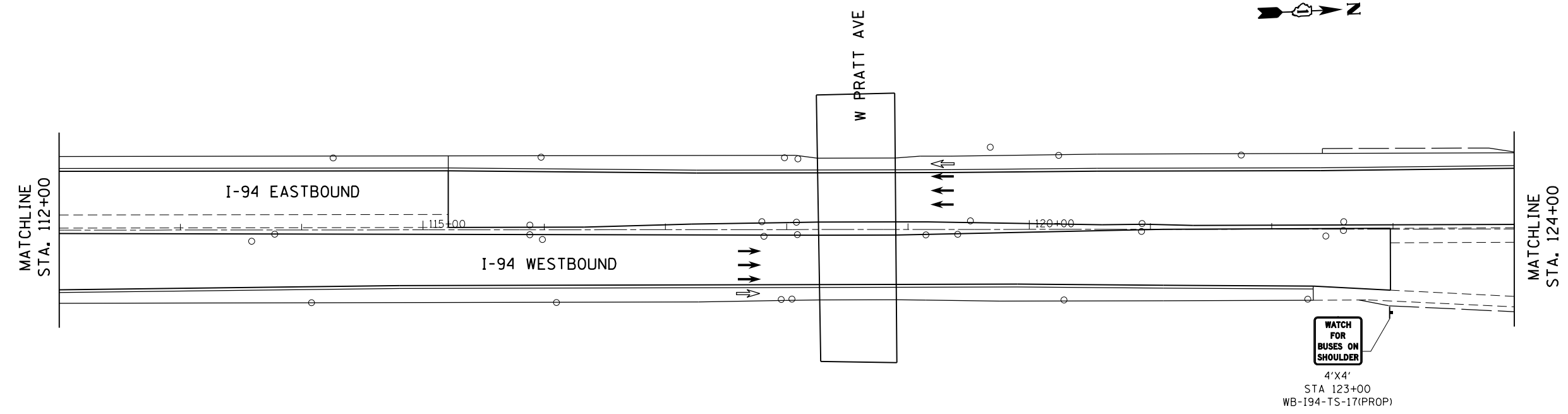
SCALE: 1"=50' SHEET NO. OF SHEETS STA. 88+00 TO STA. 112+00

F.A.I. RTE.	SECTION NO.	COUNTY	TOTAL SHEETS	SHEET NO.
94	2016-0031	COOK	168	96
CONTRACT NO. 62C10				
FED. ROAD DIST. NO. ILLINOIS FED. AID PROJECT				

PLAN	SURVEYED	BY	DATE
	PLOTTED		
	GRADES CHECKED		
	ALIGNMENT CHECKED		
	STRUCTURE NOTATIONS CHECKED		
	NOTE BOOK NO.		
	CADD FILE NAME		

PROFILE	SURVEYED	BY	DATE
	PLOTTED		
	GRADES CHECKED		
	ALIGNMENT CHECKED		
	STRUCTURE NOTATIONS CHECKED		
	NOTE BOOK NO.		
	CADD FILE NAME		

HRG PROJECT NO.: 6650046-09-shr-sigm-05.dgn
 HRG PROJ CONTACT: 6650046-09-shr-sigm-05.dgn
 FILE NUMBER: 6650046-09-shr-sigm-05.dgn
 PEN TABLE: 6030 194 SIGNING TEL-794



AMES Engineering, Inc.
 CONSULTING ENGINEERS
 5413 Walnut Avenue, Ste 2
 Downers Grove, IL 60515

USER NAME =	DESIGNED - RA	REVISED -
	DRAWN - RA	REVISED -
PLOT SCALE =	CHECKED - AS	REVISED -
PLOT DATE = 10/27/2016	DATE - 10/24/2016	REVISED -

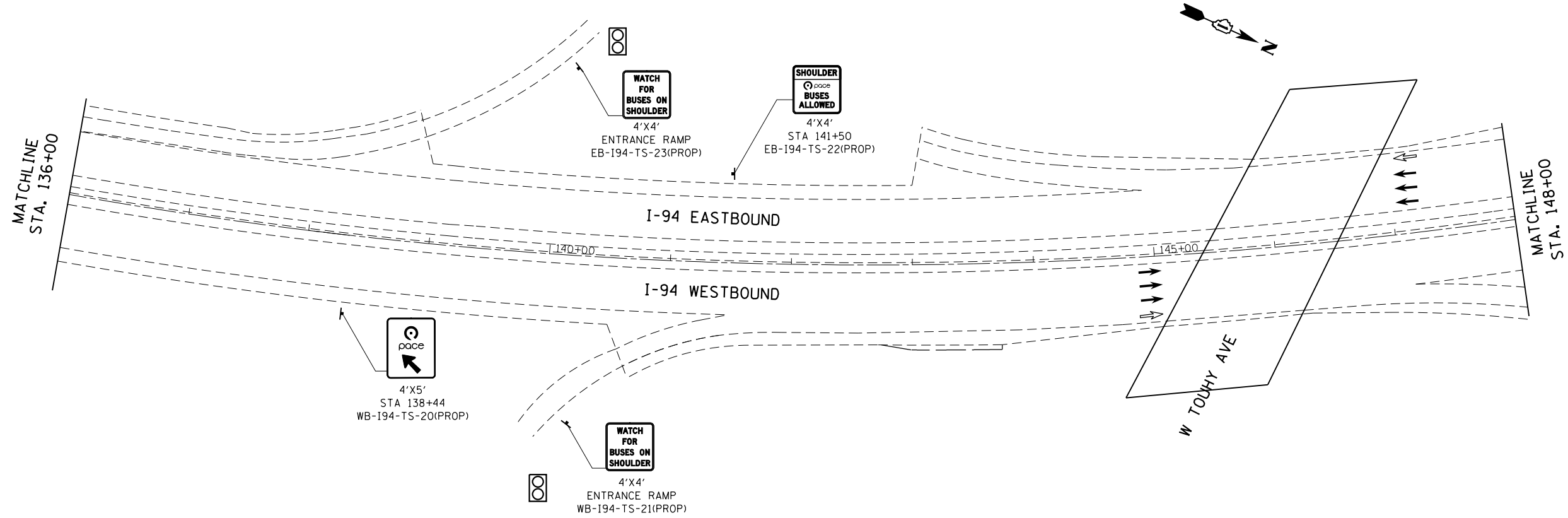
**STATE OF ILLINOIS
 DEPARTMENT OF TRANSPORTATION**

**PROPOSED SIGNING PLANS
 EDENS EXPRESSWAY (I-94)**

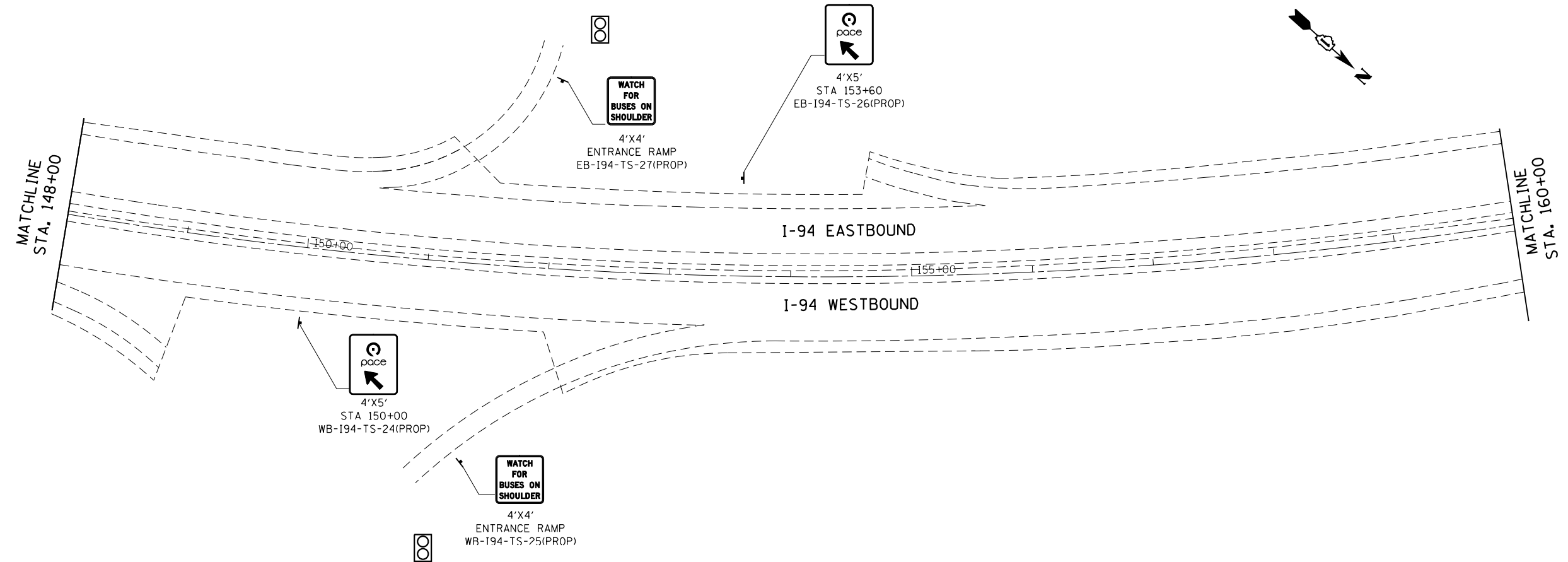
SCALE: 1"=50' SHEET NO. OF SHEETS STA. 112+00 TO STA. 136+00

F.A.I. RTE.	SECTION NO.	COUNTY	TOTAL SHEETS	SHEET NO.
94	2016-0031	COOK	168	97
CONTRACT NO. 62C10				
FED. ROAD DIST. NO. ILLINOIS FED. AID PROJECT				

PLAN	SURVEYED	BY	DATE
	PLOTTED		
	GRADES CHECKED		
	ALIGNMENT CHECKED		
	STRUCTURE NOTATIONS CHECKED		
	NOTE BOOK NO.		
	CADD FILE NAME		



PROFILE	SURVEYED	BY	DATE
	PLOTTED		
	GRADES CHECKED		
	ALIGNMENT CHECKED		
	STRUCTURE NOTATIONS CHECKED		
	NOTE BOOK NO.		
	CADD FILE NAME		



HRG PROJECT NO.:
 HRG PROJ. CONTACT:
 FILE NUMBER:
 PEN TABLE:

665004e-09-shr-sign-06.dgn
 10/27/2016 10:30 AM
 1030 194_SIGNING_TBL.rvt

AMES Engineering, Inc.
 CONSULTING ENGINEERS
 5413 Walnut Avenue, Ste 2
 Downers Grove, IL 60515

USER NAME =	DESIGNED - RA	REVISED -
	DRAWN - RA	REVISED -
PLOT SCALE =	CHECKED - AS	REVISED -
PLOT DATE = 10/27/2016	DATE - 10/24/2016	REVISED -

**STATE OF ILLINOIS
 DEPARTMENT OF TRANSPORTATION**

**PROPOSED SIGNING PLANS
 EDENS EXPRESSWAY (I-94)**

SCALE: 1"=50' SHEET NO. OF SHEETS STA. 136+00 TO STA. 160+00

F.A.I. RTE.	SECTION NO.	COUNTY	TOTAL SHEETS	SHEET NO.
94	2016-0031	COOK	168	98
CONTRACT NO. 62C10				
FED. ROAD DIST. NO. ILLINOIS FED. AID PROJECT				

PLAN	SURVEYED	BY	DATE
	PLOTTED		
	GRADES CHECKED		
	STRUCTURE NOTATIONS CHECKED		
	NOTE BOOK NO.		
	CADD FILE NAME		

PROFILE	SURVEYED	BY	DATE
	PLOTTED		
	GRADES CHECKED		
	STRUCTURE NOTATIONS CHECKED		
	NOTE BOOK NO.		
	CADD FILE NAME		

HRG PROJECT NO.:
 HRG PROJ CONTACT:
 FILE NUMBER:
 PEN TABLE:

AMES Engineering, Inc.
 CONSULTING ENGINEERS
 5413 Walnut Avenue, Ste 2
 Downers Grove, IL 60515

USER NAME =	DESIGNED - RA	REVISED -
	DRAWN - RA	REVISED -
PLOT SCALE =	CHECKED - AS	REVISED -
PLOT DATE = 10/27/2016	DATE - 10/24/2016	REVISED -

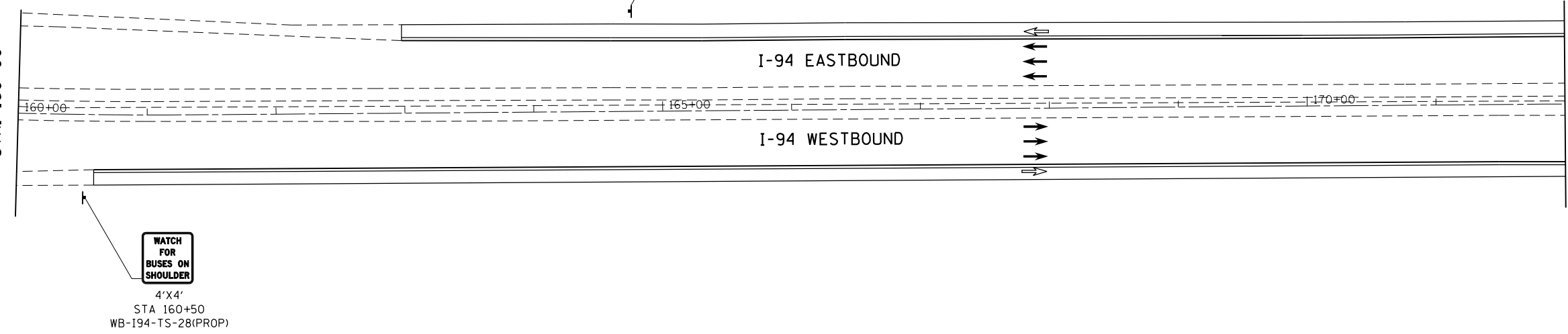
**STATE OF ILLINOIS
 DEPARTMENT OF TRANSPORTATION**

**PROPOSED SIGNING PLANS
 EDENS EXPRESSWAY (I-94)**

SCALE: 1"=50' SHEET NO. OF SHEETS STA. 160+00 TO STA. 184+00

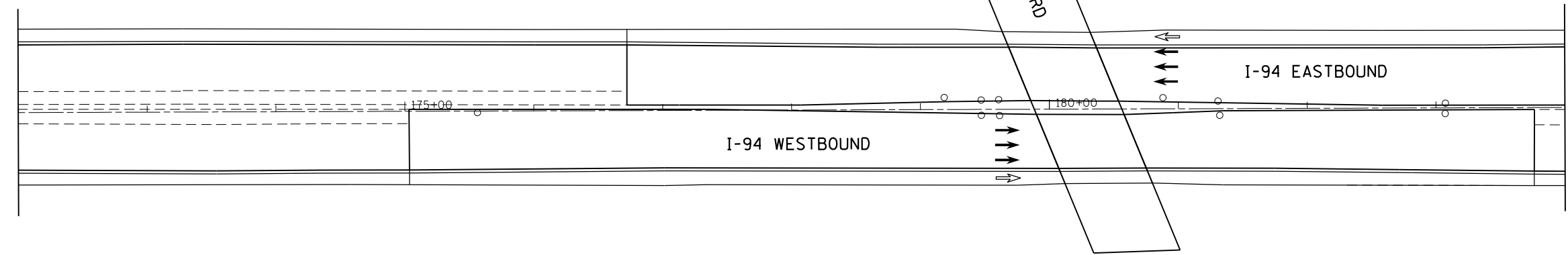
F.A.I. RTE.	SECTION NO.	COUNTY	TOTAL SHEETS	SHEET NO.
94	2016-0031	COOK	168	99
CONTRACT NO. 62C10				
FED. ROAD DIST. NO. ILLINOIS FED. AID PROJECT				

MATCHLINE
STA. 160+00



MATCHLINE
STA. 172+00

MATCHLINE
STA. 172+00



MATCHLINE
STA. 184+00

PLAN	SURVEYED	BY	DATE
	PLOTTED		
	ALIGNED		
	CHECKED		
	FILE NAME		
	NO.		

PROFILE	SURVEYED	BY	DATE
	PLOTTED		
	GRADES CHECKED		
	STRUCTURE		
	NOT AT THIS OFFICE		
	NO.		

HRG PROJECT NO.:
 HRG PROJ CONTACT:
 FILE NAME:
 PEN TABLE:

AMES Engineering, Inc.
 CONSULTING ENGINEERS
 5413 Walnut Avenue, Ste 2
 Downers Grove, IL 60515

USER NAME =	DESIGNED - RA	REVISED -
	DRAWN - RA	REVISED -
PLOT SCALE =	CHECKED - AS	REVISED -
PLOT DATE = 10/27/2016	DATE - 10/24/2016	REVISED -

**STATE OF ILLINOIS
 DEPARTMENT OF TRANSPORTATION**

**PROPOSED SIGNING PLANS
 EDENS EXPRESSWAY (I-94)**

SCALE: 1"=50' SHEET NO. OF SHEETS STA. 184+00 TO STA. 208+00

F.A.I. RTE.	SECTION NO.	COUNTY	TOTAL SHEETS	SHEET NO.
94	2016-0031	COOK	168	100
CONTRACT NO. 62C10				
FED. ROAD DIST. NO. ILLINOIS FED. AID PROJECT				

