

PROPOSED ϕ STEVENSON DRIVE

POT. Sta. 7+25.62

**SCHOOL
SPEED
LIMIT
20**
ON SCHOOL DAYS
WHEN CHILDREN
ARE PRESENT

S4-I100 (24x48)
STA. 8+11
RELOCATE SIGN PANEL -
TYPE 1, 8 SQ. FT.
TELESCOPING STEEL
SIGN SUPPORT, 16 L.F.

**NO
PARKING
SMTD
BUS STOP**

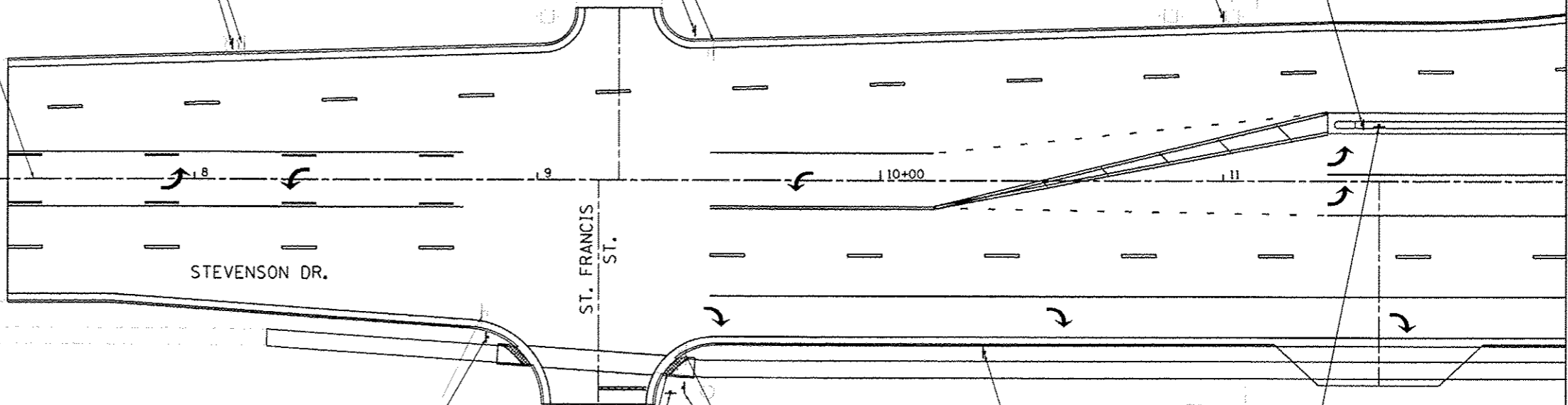
R7 (12x18)
STA. 9+46
RELOCATE SIGN PANEL -
TYPE 1, 2 SQ. FT.
TELESCOPING STEEL
SIGN SUPPORT, 13.5 L.F.
REMOVE GROUND MOUNTED
SIGN SUPPORT, 1 EACH

**SCHOOL
SPEED
LIMIT
20**

W3-5 (36x36)
FROM STA. 12+31 TO STA. 11+00
RELOCATE SIGN PANEL - TYPE 1, 9 SQ. FT.
TELESCOPING STEEL SIGN SUPPORT, 16.5 L.F.

**BEGIN
LEFT
TURN
LANE**

R3-20L (24x36)
STA. 11+40
SIGN PANEL - TYPE 1, 6 SQ. FT.
TELESCOPING STEEL
SIGN SUPPORT, 15 L.F.
BASE FOR TELESCOPING STEEL
SIGN SUPPORT, 1 EA.



AHEAD

S1-1 (36x36)
W16-9P (24x12)
STA. 8+85
RELOCATE SIGN PANEL - TYPE 1, 11 SQ. FT.
TELESCOPING STEEL SIGN SUPPORT, 16 L.F.

STOP

R1-1 (36x36)
STA. 9+39
RELOCATE SIGN PANEL - TYPE 1, 9 SQ. FT.
TELESCOPING STEEL SIGN SUPPORT, 15 L.F.
REMOVE GROUND MOUNTED SIGN SUPPORT, 1 EACH

STREET SIGNS
(VARIESx12)
STA. 9+43
RELOCATE SIGN PANEL - TYPE 1, 8 SQ. FT.
TELESCOPING STEEL SIGN SUPPORT, 14 L.F.
REMOVE GROUND MOUNTED SIGN SUPPORT, 1 EACH

**NO
PARKING
SMTD
BUS STOP**

R7 (12x18)
FROM STA. 13+32 TO STA. 10+30
RELOCATE SIGN PANEL -
TYPE 1, 2 SQ. FT.
TELESCOPING STEEL
SIGN SUPPORT, 13.5 L.F.

**ONE
WAY**

R6-2 (30x36)
STA. 11+45
SIGN PANEL
- TYPE 1, 8 SQ. FT.
TELESCOPING STEEL
SIGN SUPPORT, 15 L.F.
BASE FOR TELESCOPING STEEL
SIGN SUPPORT, 1 EA.

FILE NAME = L:\Springfield\8002501\draw\sheet\SIGNS	USER NAME = Brian Bond 0807.dgn	DESIGNED - BMB	REVISED -	CITY OF SPRINGFIELD SPRINGFIELD, ILLINOIS	SIGNING PLAN	F.A.U. RTE. 8031	SECTION 95-00361-04-PV	COUNTY SANGAMON	TOTAL SHEETS 151	SHEET NO. 101	
Default	PLOT SCALE = 48.0000 1/2 in.	CHECKED - SPH	REVISED -			SCALE: 1"=20'	SHEET OF SHEETS	CONTRACT NO. 93688		ILLINOIS FED. AID PROJECT	
	PLOT DATE = 12/21/2016	DATE - 12/23/16	REVISED -			STA. 7+25.62	TO STA. 12+00.00				



AHEAD

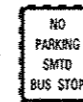
S1-1 (36x36)
W16-9P (24x12)
STA. 17+35
RELOCATE SIGN PANEL
- TYPE 1, 11 SQ. FT.
TELESCOPING STEEL
SIGN SUPPORT, 16 L.F.



R3-20R (24x36)
STA. 17+64
SIGN PANEL - TYPE 1, 6 SQ. FT.
TELESCOPING STEEL
SIGN SUPPORT, 15 L.F.

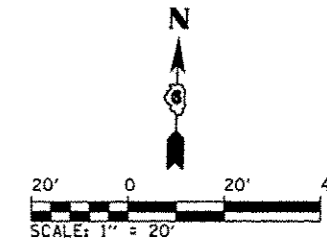


R1-1 (36x36)
STA. 17+83
RELOCATE SIGN PANEL
- TYPE 1, 9 SQ. FT.
TELESCOPING STEEL.
SIGN SUPPORT, 15 L.F.
REMOVE GROUND MOUNTED
SIGN SUPPORT, 1 EACH



R7 (12x18)
STA. 18+44
EXISTING SIGN TO REMAIN IN PLACE

STA. 19+27
EXISTING SIGN TO REMAIN IN PLACE



Bunn Golf Course
REC. SIGN (24x24)
M6-1 (21x15)
STA. 16+05
RELOCATE SIGN PANEL
- TYPE 1, 7 SQ. FT.
TELESCOPING STEEL
SIGN SUPPORT, 15.5 L.F.

MATCHLINE STA. 15+40

STEVENS DR.

TWELFTH ST.

POT. Sta. 19+96.09



R6-2 (30x36)
STA. 15+59
STA. 15+92
SIGN PANEL - TYPE 1,
8 SQ. FT. x 2
TELESCOPING STEEL
SIGN SUPPORT, 15 L.F. x 2
BASE FOR TELESCOPING STEEL
SIGN SUPPORT, 2 EA.



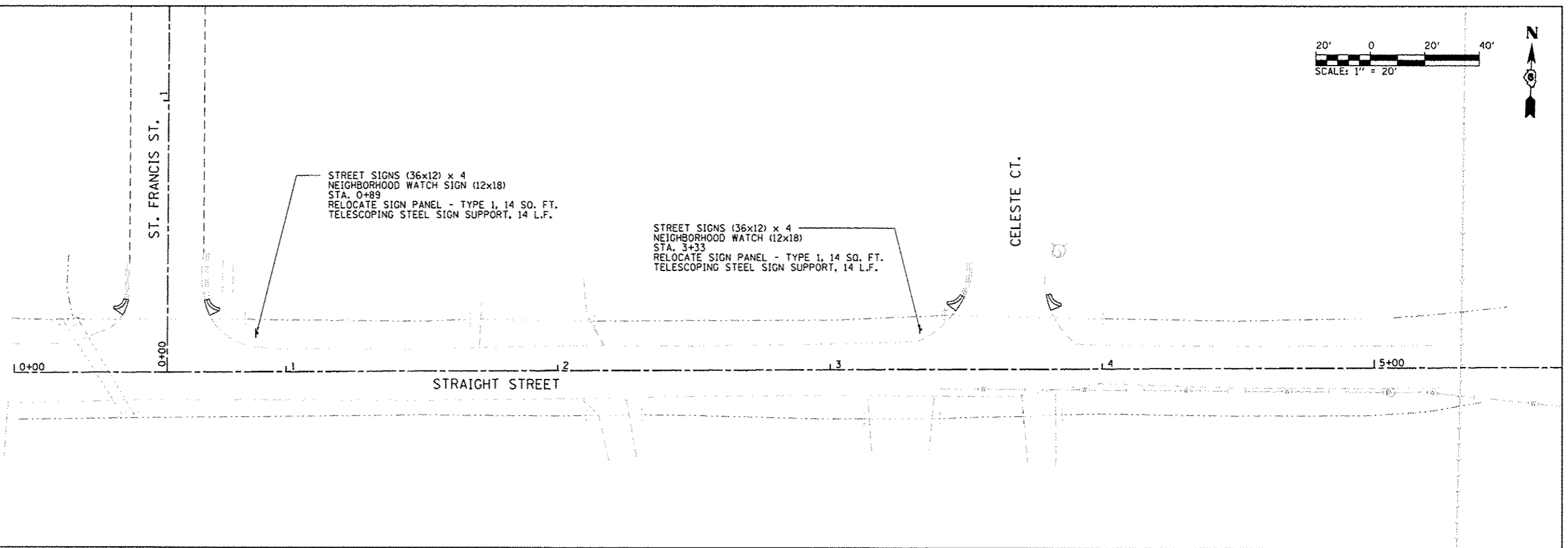
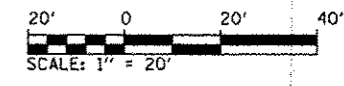
R3-20L (24x36)
STA. 16+31
SIGN PANEL - TYPE 1, 6 SQ. FT.
TELESCOPING STEEL
SIGN SUPPORT, 15 L.F.
BASE FOR TELESCOPING STEEL
SIGN SUPPORT, 1 EA.



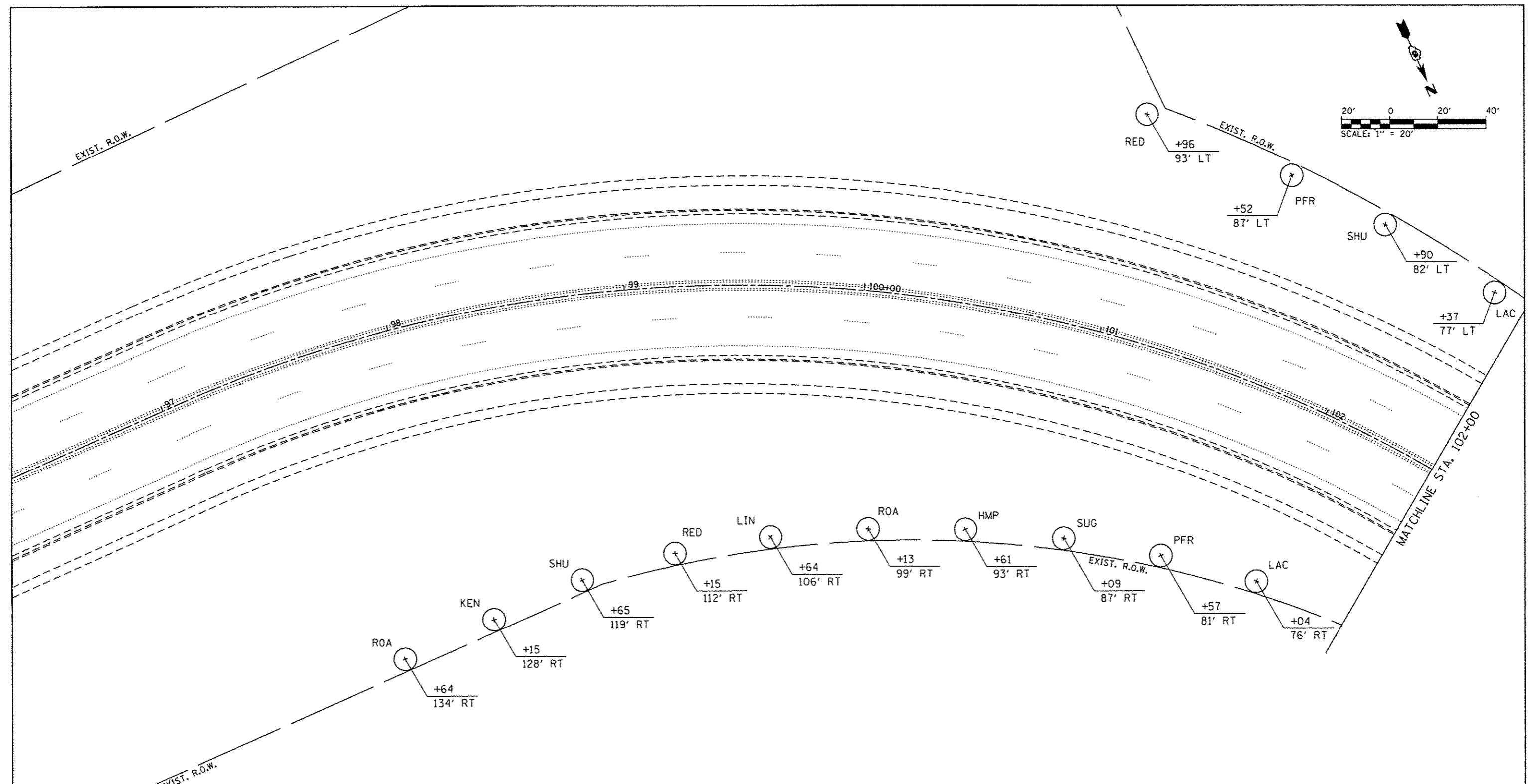
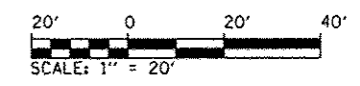
R7 (12x18)
STA. 17+45
RELOCATE SIGN PANEL -
TYPE 1, 2 SQ. FT.
TELESCOPING STEEL
SIGN SUPPORT, 13.5 L.F.
REMOVE GROUND MOUNTED
SIGN SUPPORT, 1 EACH

EXISTING & STEVENSON DRIVE

FILE NAME = L:\Springfield\8882581\Draw\Sheets\SIGNS\089.dgn	USER NAME = Brian Bond	DESIGNED - BMB	REVISED -	CITY OF SPRINGFIELD SPRINGFIELD, ILLINOIS	SIGNING PLAN			F.A.U. RTE. 8031	SECTION 95-00361-04-PY	COUNTY SANGAMON	TOTAL SHEETS 151	SHEET NO. 102
PLOT SCALE = 48.0000 1/2 in.	PLOT DATE = 12/21/2016	DRAWN - GLD	REVISED -		SCALE: 1"=20'	SHEET	OF	SHEETS	STA. 15+40.00	TO STA. 19+96.09	ILLINOIS FED. AID PROJECT	
Default		CHECKED - SPH	REVISED -								CONTRACT NO. 93688	
		DATE - 12/23/16	REVISED -								CONTRACT NO. 93688	



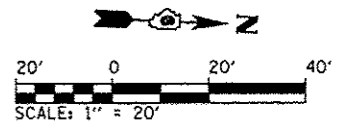
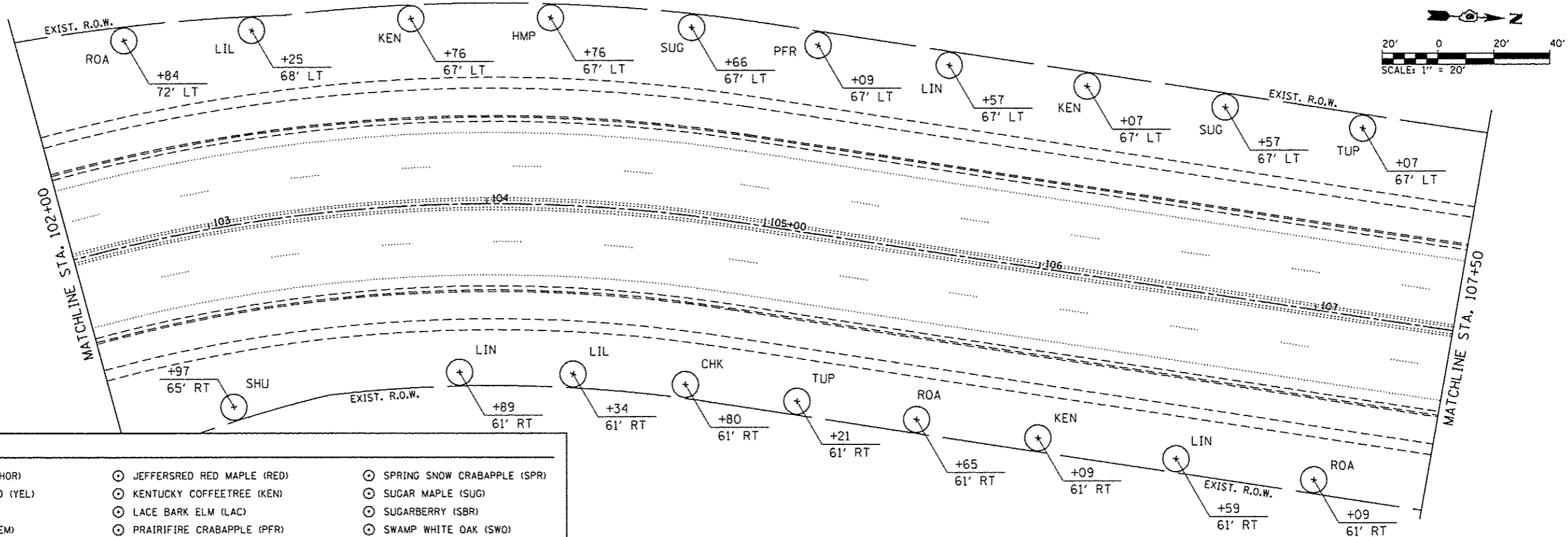
FILE NAME = L:\Springfield\0002581\draw\sheet\SIGNS009.dgn	USER NAME = Brian Bond	DESIGNED - BMB	REVISED -	CITY OF SPRINGFIELD SPRINGFIELD, ILLINOIS	SIGNING PLAN				F.A.U. RTE.	SECTION	COUNTY	TOTAL SHEETS	SHEET NO.
	PLOT SCALE = 40.0000' / 1"	CHECKED - SPH	REVISED -						8031	95-00361-04-PV	SANGAMON	151	103
	Default	PLOT DATE = 12/21/2016	DATE - 12/23/16		REVISED -	SCALE: 1"=20'	SHEET	OF	SHEETS	STA. 0+00	TO STA. 5+00	ILLINOIS FED. AID PROJECT	



LEGEND

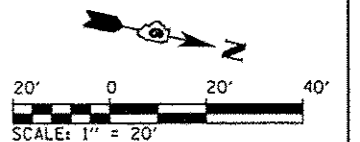
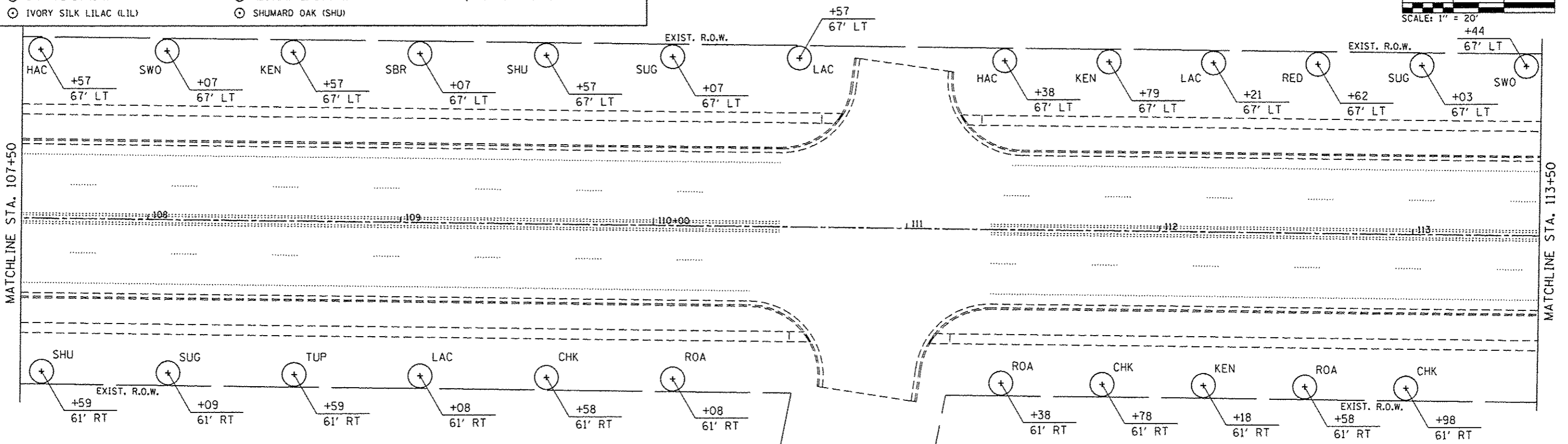
- | | | |
|------------------------------|-------------------------------------|-------------------------------|
| ⊙ AMERICAN HORNBEAM (HOR) | ⊙ JEFFERSRED RED MAPLE (RED) | ⊙ SPRING SNOW CRABAPPLE (SPR) |
| ⊙ AMERICAN YELLOWWOOD (YEL) | ⊙ KENTUCKY COFFEETREE (KEN) | ⊙ SUGAR MAPLE (SUG) |
| ⊙ BALD CYPRESS (CYP) | ⊙ LACE BARK ELM (LAC) | ⊙ SUGARBERRY (SBR) |
| ⊙ CANADIAN HEMLOCK (HEM) | ⊙ PRAIRIFIRE CRABAPPLE (PFR) | ⊙ SWAMP WHITE OAK (SWO) |
| ⊙ CHINKAPIN OAK (CHK) | ⊙ QUEEN ELIZABETH HEDGE MAPLE (HMP) | ⊙ TUPELO (TUP) |
| ⊙ COLORADO BLUE SPRUCE (BLU) | ⊙ RED OAK (ROA) | ⊙ TURKISH FILBERT (TUR) |
| ⊙ COMMON HACKBERRY (HAC) | ⊙ REDBUD (RDB) | ⊙ WHITE FIR (FIR) |
| ⊙ GRAY ALDER (GRA) | ⊙ REDMOND LINDEN (LIN) | ⊙ WHITE PINE (PIN) |
| ⊙ IVORY SILK LILAC (LIL) | ⊙ SHUMARD OAK (SHU) | |

FILE NAME =	USER NAME = Brian Bond	DESIGNED - BMB	REVISED -	CITY OF SPRINGFIELD SPRINGFIELD, ILLINOIS	LANDSCAPING PLAN PROPOSED 11TH STREET PLANS			F.A.U. RTE.	SECTION	COUNTY	TOTAL SHEETS	SHEET NO.			
L:\Springfield\00250\draw\sheet\LN050	P.001.DGN	DRAWN - GLD	REVISED -		SCALE: 1" = 20'	SHEET	OF	SHEETS	STA. 96+00	TO STA. 102+50	8031	95-00361-04-PV	SANGAMON	151	104
Default	PLOT SCALE = 40.0000' / in.	CHECKED - SPH	REVISED -										CONTRACT NO. 93688		
	PLOT DATE = 12/21/2016	DATE - 12/23/16	REVISED -										ILLINOIS FED. AID PROJECT		

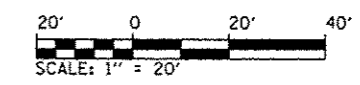
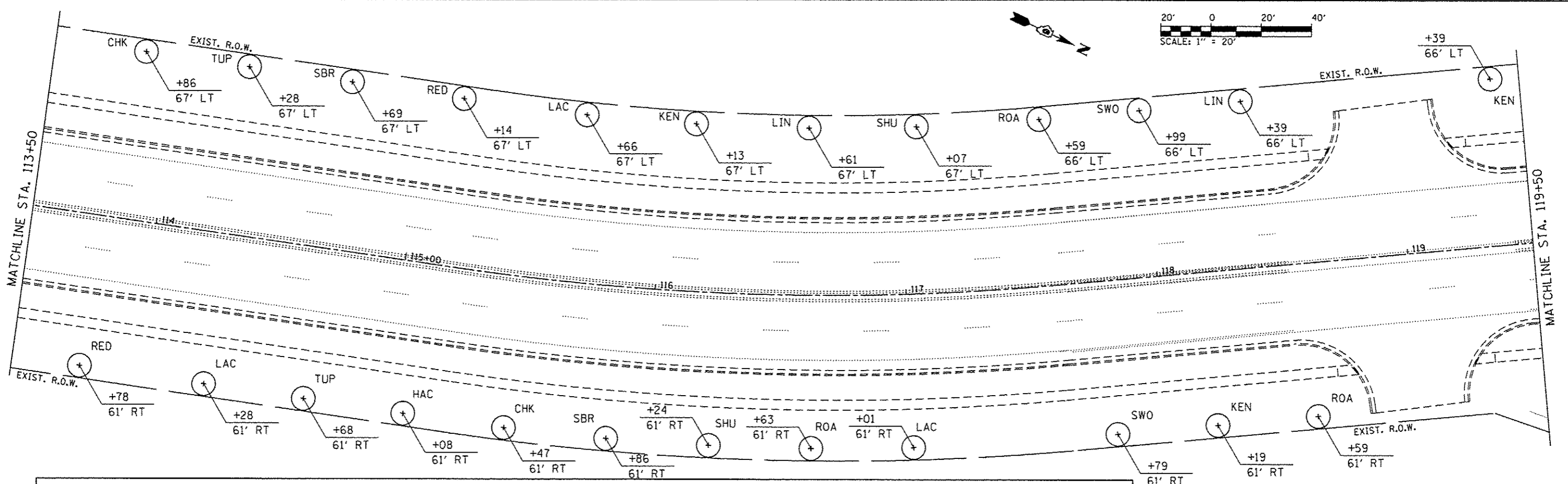


LEGEND

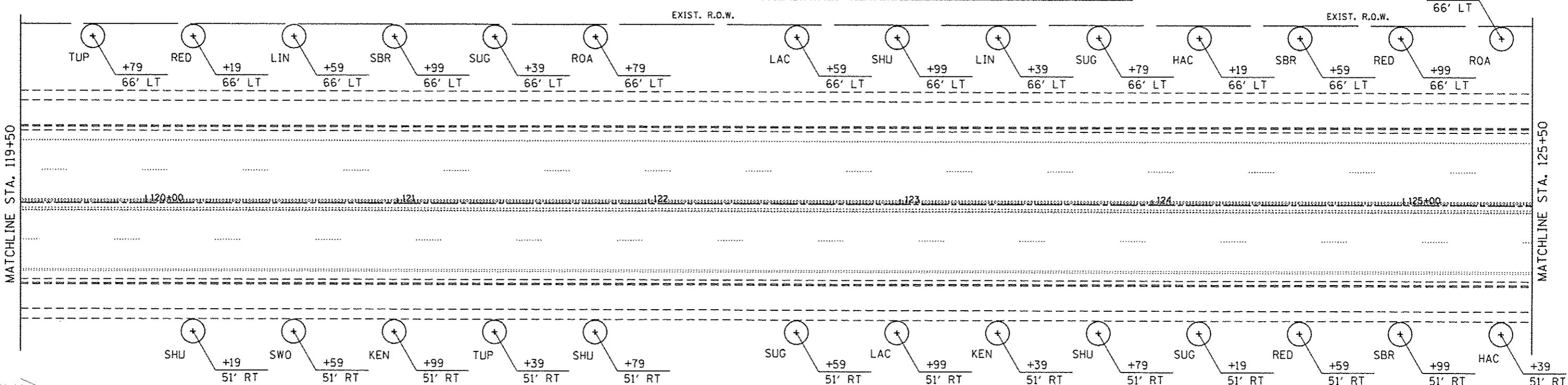
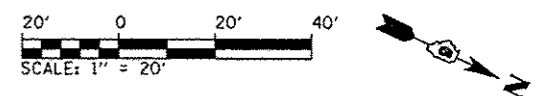
- | | | |
|------------------------------|-------------------------------------|-------------------------------|
| ⊙ AMERICAN HORNBEAM (HOR) | ⊙ JEFFERSRED RED MAPLE (RED) | ⊙ SPRING SNOW CRABAPPLE (SPR) |
| ⊙ AMERICAN YELLOWWOOD (YEL) | ⊙ KENTUCKY COFFEETREE (KEN) | ⊙ SUGAR MAPLE (SUG) |
| ⊙ BALD CYPRESS (CYP) | ⊙ LACE BARK ELM (LAC) | ⊙ SUGARBERRY (SBR) |
| ⊙ CANADIAN HEMLOCK (HEM) | ⊙ PRAIRIFIRE CRABAPPLE (PFR) | ⊙ SWAMP WHITE OAK (SWO) |
| ⊙ CHINKAPIN OAK (CHK) | ⊙ QUEEN ELIZABETH HEDGE MAPLE (HMP) | ⊙ TUPELO (TUP) |
| ⊙ COLORADO BLUE SPRUCE (BLU) | ⊙ RED OAK (ROA) | ⊙ TURKISH FILBERT (TUR) |
| ⊙ COMMON HACKBERRY (HAC) | ⊙ REDBUD (RDB) | ⊙ WHITE FIR (FIR) |
| ⊙ GRAY ALDER (GRA) | ⊙ REDMOND LINDEN (LIN) | ⊙ WHITE PINE (PIN) |
| ⊙ IVORY SILK LILAC (LIL) | ⊙ SHUMARD OAK (SHU) | |



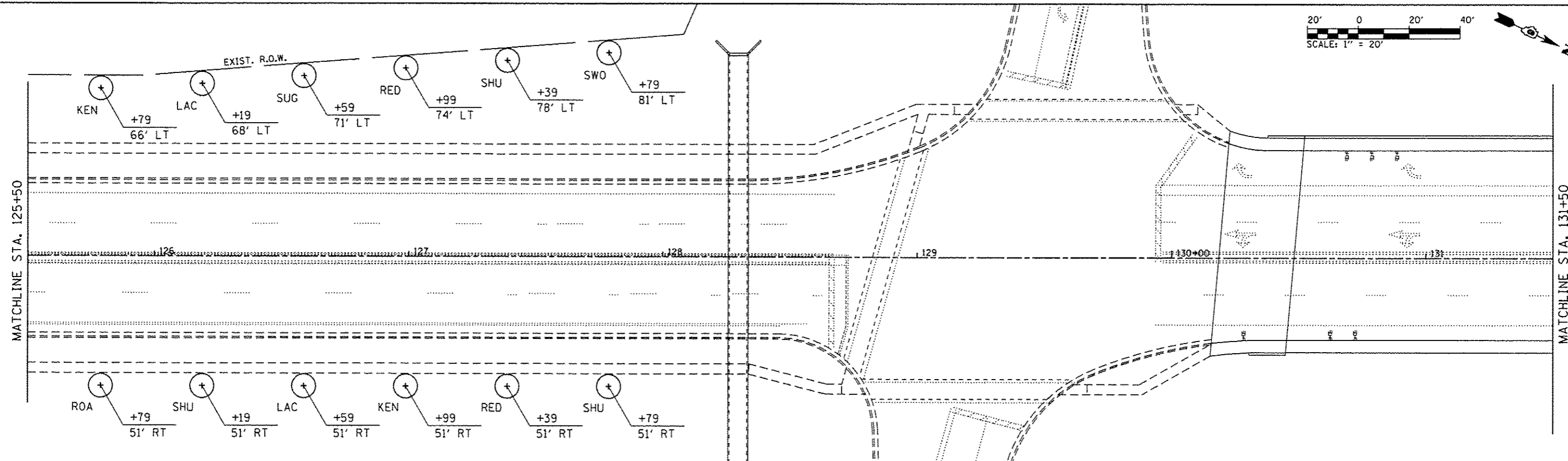
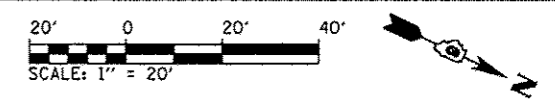
FILE NAME =	USER NAME = Brian Bond	DESIGNED - BMB	REVISED -	CITY OF SPRINGFIELD SPRINGFIELD, ILLINOIS	LANDSCAPING PLAN PROPOSED 11TH STREET PLANS	F.A.U. RTE.	SECTION	COUNTY	TOTAL SHEETS	SHEET NO.	
L:\Springfield\0002581\draw\sheet\LNDS02.dgn		DRAWN - GLD	REVISED -			8031	95-00361-04-PV	SANGAMON	151	105	
Default	PLOT SCALE = 40.0000' / in.	CHECKED - SPH	REVISED -			CONTRACT NO. 93688					
	PLOT DATE = 12/21/2016	DATE - 12/23/16	REVISED -			ILLINOIS FED. AID PROJECT					



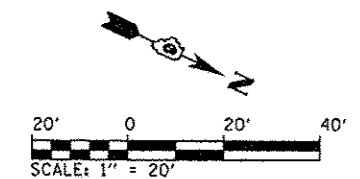
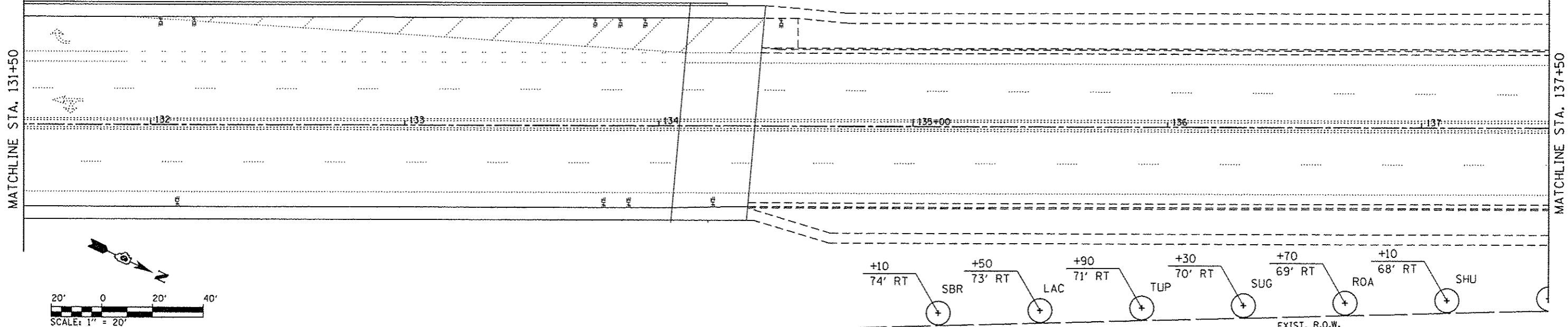
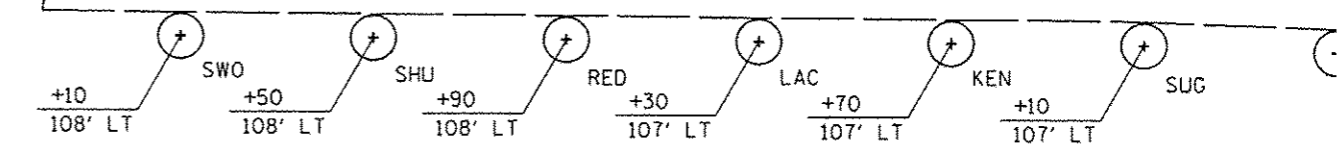
LEGEND				
⊙ AMERICAN HORNBEAM (HOR)	⊙ COMMON HACKBERRY (HAC)	⊙ PRAIRIFIRE CRABAPPLE (PFR)	⊙ SPRING SNOW CRABAPPLE (SPR)	⊙ WHITE FIR (FIR)
⊙ AMERICAN YELLOWWOOD (YEL)	⊙ GRAY ALDER (GRA)	⊙ QUEEN ELIZABETH HEDGE MAPLE (HMP)	⊙ SUGAR MAPLE (SUG)	⊙ WHITE PINE (PIN)
⊙ BALD CYPRESS (CYP)	⊙ IVORY SILK LILAC (LIL)	⊙ RED OAK (ROA)	⊙ SUGARBERRY (SBR)	
⊙ CANADIAN HEMLOCK (HEM)	⊙ JEFFERSRED RED MAPLE (RED)	⊙ REDBUD (RDB)	⊙ SWAMP WHITE OAK (SWO)	
⊙ CHINKAPIN OAK (CHK)	⊙ KENTUCKY COFFEETREE (KEN)	⊙ REDMOND LINDEN (LIN)	⊙ TUPELO (TUP)	
⊙ COLORADO BLUE SPRUCE (BLU)	⊙ LACE BARK ELM (LAC)	⊙ SHUMARD OAK (SHU)	⊙ TURKISH FILBERT (TUR)	



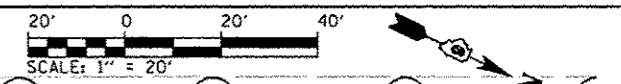
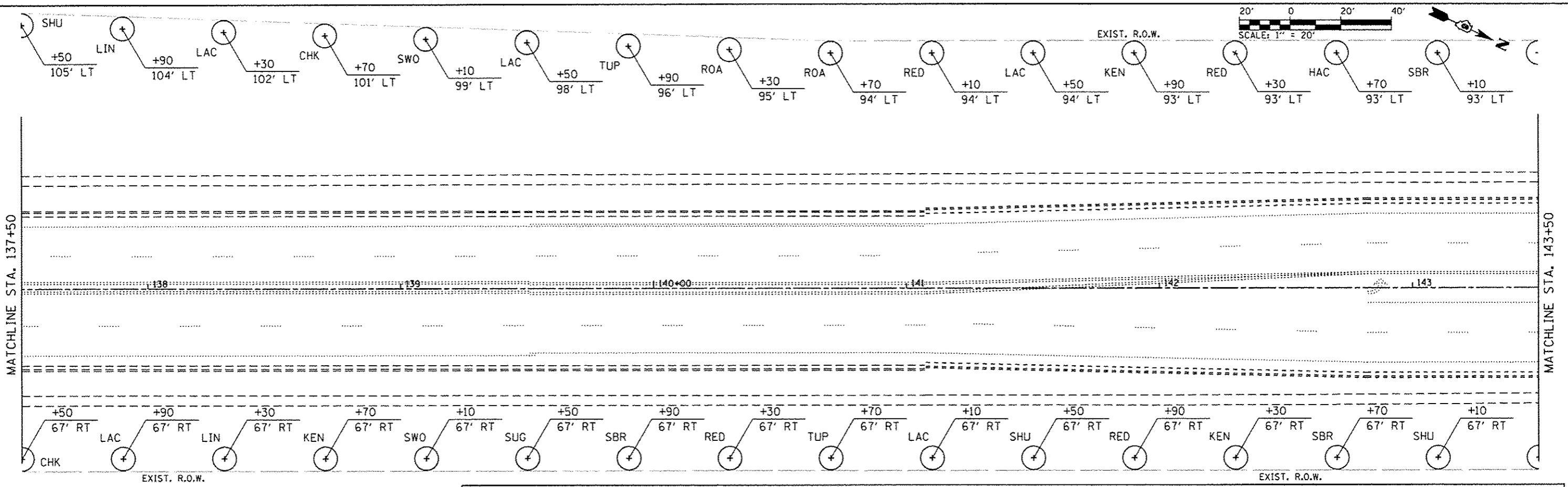
FILE NAME =	USER NAME = Brian Bond	DESIGNED - BMB	REVISED -	CITY OF SPRINGFIELD SPRINGFIELD, ILLINOIS	LANDSCAPING PLAN PROPOSED 11TH STREET PLANS	F.A.U. R.T.E.	SECTION	COUNTY	TOTAL SHEETS	SHEET NO.
Ln\Springfield\0002501\Draw\Sheets\LANDSCP_003.dgn		DRAWN - GLD	REVISED -			8031	95-00361-04-PV	SANGAMON	151	106
Default		CHECKED - SPH	REVISED -			SCALE: 1" = 20" SHEET OF SHEETS STA. 113+50 TO STA. 125+50		CONTRACT NO. 93688		
		DATE - 12/23/16	REVISED -			ILLINOIS FED. AID PROJECT				



LEGEND		
⊙ AMERICAN HORNBEAM (HOR)	⊙ JEFFERSRED RED MAPLE (RED)	⊙ SPRING SNOW CRABAPPLE (SPR)
⊙ AMERICAN YELLOWWOOD (YEL)	⊙ KENTUCKY COFFEETREE (KEN)	⊙ SUGAR MAPLE (SUG)
⊙ BALD CYPRESS (CYP)	⊙ LACE BARK ELM (LAC)	⊙ SUGARBERRY (SBR)
⊙ CANADIAN HEMLOCK (HEM)	⊙ PRAIRIFIRE CRABAPPLE (PFR)	⊙ SWAMP WHITE OAK (SWO)
⊙ CHINKAPIN OAK (CHK)	⊙ QUEEN ELIZABETH HEDGE MAPLE (HMP)	⊙ TUPELO (TUP)
⊙ COLORADO BLUE SPRUCE (BLU)	⊙ RED OAK (ROA)	⊙ TURKISH FILBERT (TUR)
⊙ COMMON HACKBERRY (HAC)	⊙ REDBUD (ROB)	⊙ WHITE FIR (FIR)
⊙ GRAY ALDER (GRA)	⊙ REDMOND LINDEN (LIN)	⊙ WHITE PINE (PIN)
⊙ IVORY SILK LILAC (LIL)	⊙ SHUMARD OAK (SHU)	


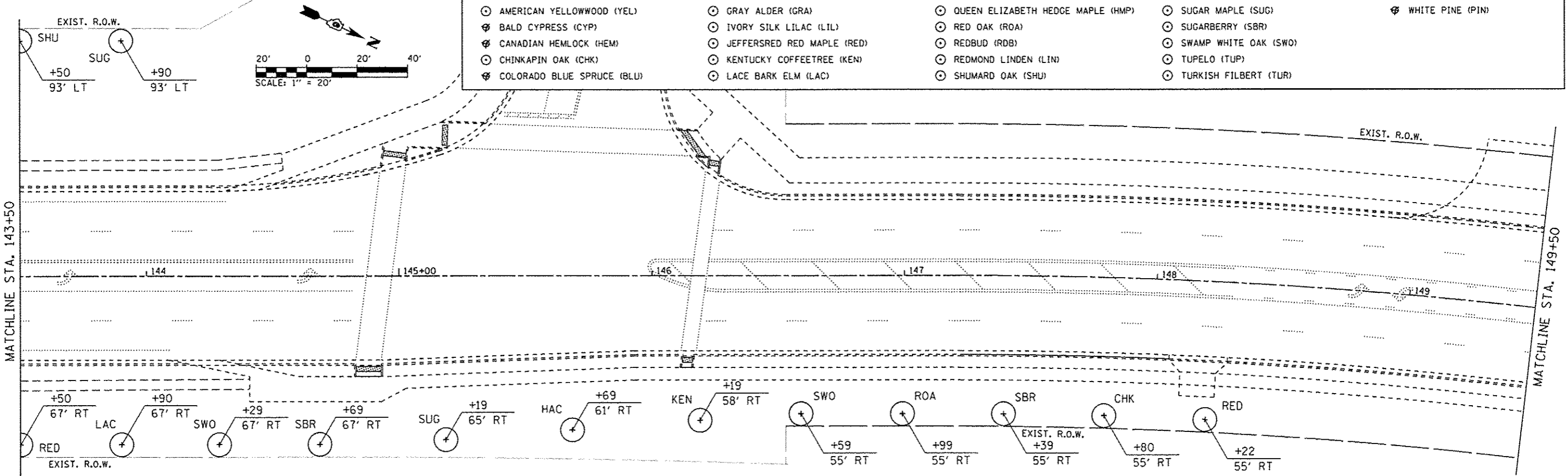


FILE NAME = Li:\Springfield\000250\Draw\Sheets\LANDSCAPING.dgn	USER NAME = Brien Bond	DESIGNED - BMB	REVISED -	CITY OF SPRINGFIELD SPRINGFIELD, ILLINOIS	LANDSCAPING PLAN PROPOSED 11TH STREET PLANS			F.A.U. RTE. 8031	SECTION 95-00361-04-PV	COUNTY SANGAMON	TOTAL SHEETS 151	SHEET NO. 107
Default	PLOT SCALE = 40.0000 / in.	CHECKED - SPH	REVISED -		SCALE: 1" = 20'	SHEET	OF	SHEETS	STA. 125+50	TO STA. 137+50	CONTRACT NO. 93688	
	PLOT DATE = 12/21/2016	DATE - 12/23/16	REVISED -									
											ILLINOIS FED. AID PROJECT	

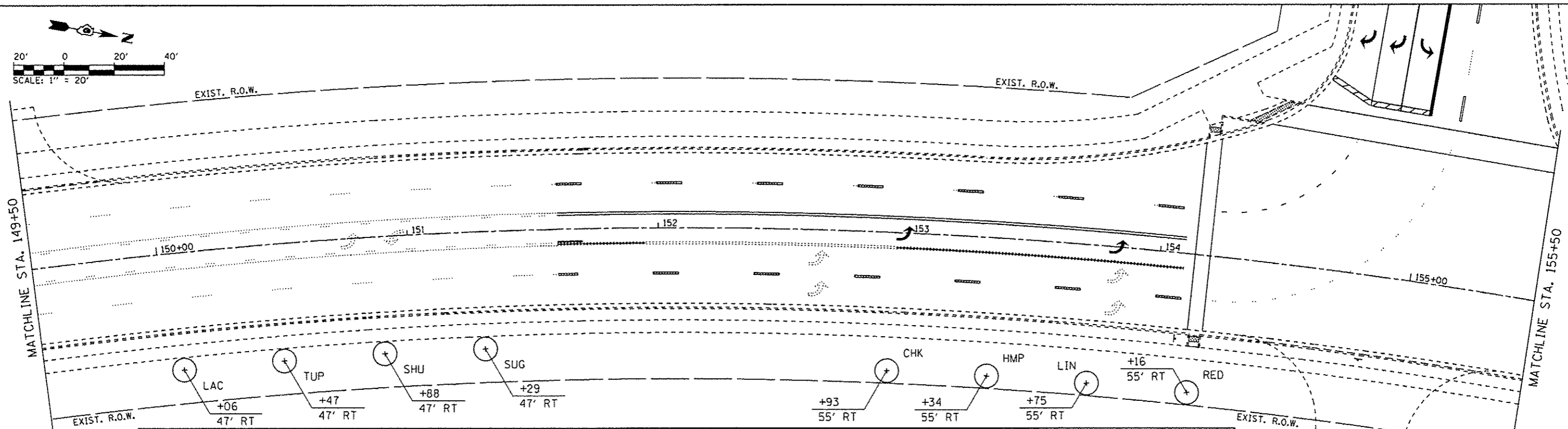
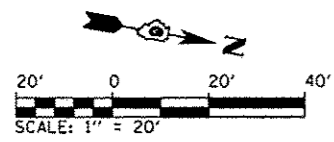


LEGEND

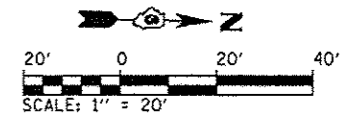
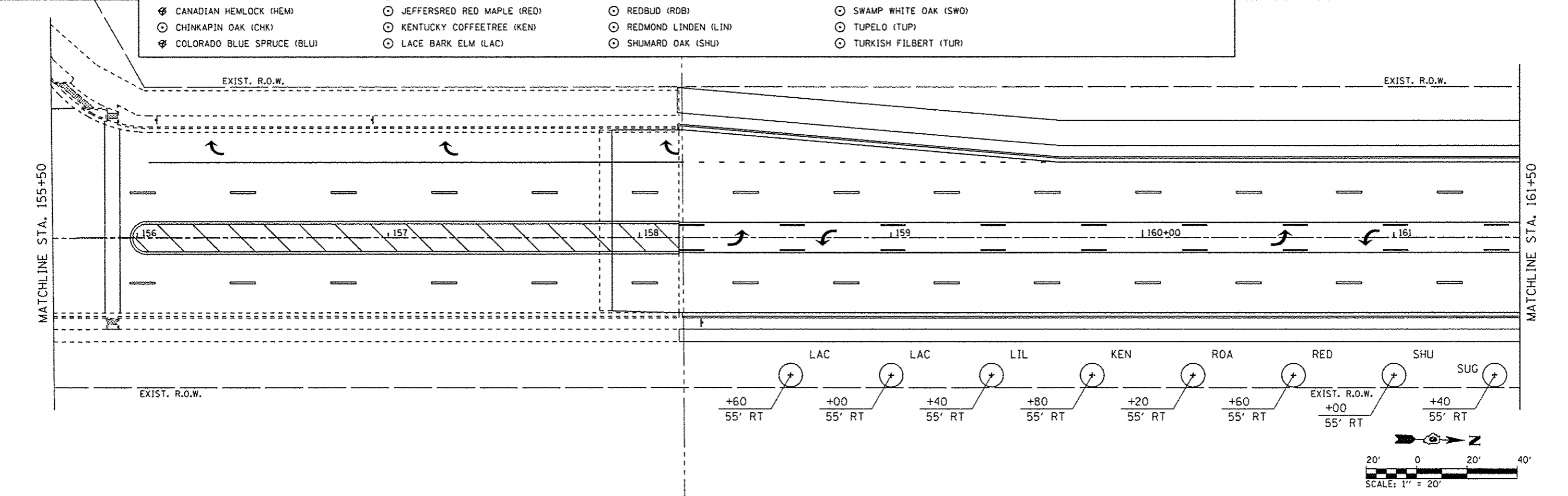
⊙ AMERICAN HORNBEAM (HOR)	⊙ COMMON HACKBERRY (HAC)	⊙ PRAIRIFIRE CRABAPPLE (PFR)	⊙ SPRING SNOW CRABAPPLE (SPR)	⊙ WHITE FIR (FIR)
⊙ AMERICAN YELLOWWOOD (YEL)	⊙ GRAY ALDER (GRA)	⊙ QUEEN ELIZABETH HEDGE MAPLE (HMP)	⊙ SUGAR MAPLE (SUG)	⊙ WHITE PINE (PIN)
⊙ BALD CYPRESS (CYP)	⊙ IVORY SILK LILAC (LIL)	⊙ RED OAK (ROA)	⊙ SUGARBERRY (SBR)	
⊙ CANADIAN HEMLOCK (HEM)	⊙ JEFFERSRED RED MAPLE (RED)	⊙ REDBUD (RDB)	⊙ SWAMP WHITE OAK (SWO)	
⊙ CHINKAPIN OAK (CHK)	⊙ KENTUCKY COFFEETREE (KEN)	⊙ REDMOND LINDEN (LIN)	⊙ TUPELO (TUP)	
⊙ COLORADO BLUE SPRUCE (BLU)	⊙ LACE BARK ELM (LAC)	⊙ SHUMARD OAK (SHU)	⊙ TURKISH FILBERT (TUR)	



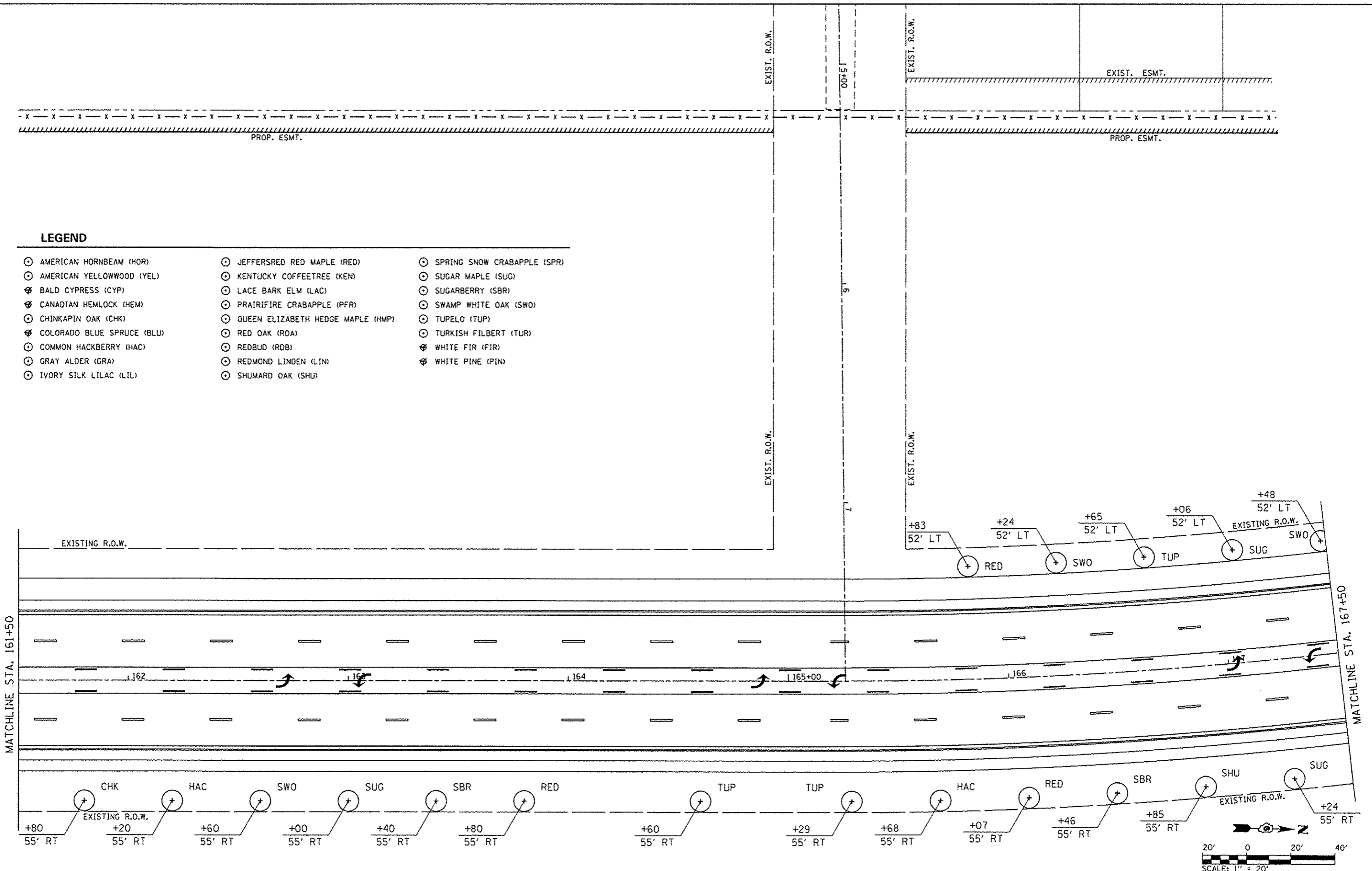
FILE NAME = L:\Springfield\0002981\Draw\Sheets\LANDSCAPING.dgn	USER NAME = Brian Bond	DESIGNED - BMB	REVISED -	CITY OF SPRINGFIELD SPRINGFIELD, ILLINOIS	LANDSCAPING PLAN PROPOSED 11TH STREET PLANS	F.A.U. RTE. 8031	SECTION 95-00361-04-PV	COUNTY SANGAMON	TOTAL SHEETS 151	SHEET NO. 108	
Default	PLOT SCALE = 48,0000 / in.	DRAWN - GLD	REVISED -			SCALE: 1" = 20'	SHEET OF SHEETS	STA. 137+50	TO STA. 149+50	CONTRACT NO. 93688	ILLINOIS FED. AID PROJECT
	PLOT DATE = 12/21/2016	CHECKED - SPH	REVISED -								
		DATE - 12/23/16	REVISED -								



LEGEND				
⊙ AMERICAN HORNBEAM (HOR)	⊙ COMMON HACKBERRY (HAC)	⊙ PRAIRIFIRE CRABAPPLE (PFR)	⊙ SPRING SNOW CRABAPPLE (SPR)	⊙ WHITE FIR (FIR)
⊙ AMERICAN YELLOWWOOD (YEL)	⊙ GRAY ALDER (GRA)	⊙ QUEEN ELIZABETH HEDGE MAPLE (HMP)	⊙ SUGAR MAPLE (SUG)	⊙ WHITE PINE (PIN)
⊙ BALD CYPRESS (CYP)	⊙ IVORY SILK LILAC (LIL)	⊙ RED OAK (ROA)	⊙ SUGARBERRY (SBR)	
⊙ CANADIAN HEMLOCK (HEM)	⊙ JEFFERSRED RED MAPLE (RED)	⊙ REDBUD (RDB)	⊙ SWAMP WHITE OAK (SWO)	
⊙ CHINKAPIN OAK (CHK)	⊙ KENTUCKY COFFEETREE (KEN)	⊙ REDMOND LINDEN (LIN)	⊙ TUPELO (TUP)	
⊙ COLORADO BLUE SPRUCE (BLU)	⊙ LACE BARK ELM (LAC)	⊙ SHUMARD OAK (SHU)	⊙ TURKISH FILBERT (TUR)	



FILE NAME =	USER NAME = Brian Bond	DESIGNED - BMB	REVISED -	CITY OF SPRINGFIELD SPRINGFIELD, ILLINOIS	LANDSCAPING PLAN PROPOSED 11TH STREET PLANS			F.A.U. RTE.	SECTION	COUNTY	TOTAL SHEETS	SHEET NO.			
L:\Springfield\0902091\Draw\Sheets\LANDSCAP_005.dgn		DRAWN - GLD	REVISED -		SCALE: 1" = 20'	SHEET	OF	SHEETS	STA. 149+50	TO STA. 161+50	8031	95-00361-04-PV	SANGAMON	151	109
Default		CHECKED - SPH	REVISED -												
		DATE - 12/23/16	REVISED -												
											CONTRACT NO. 93688		ILLINOIS FED. AID PROJECT		



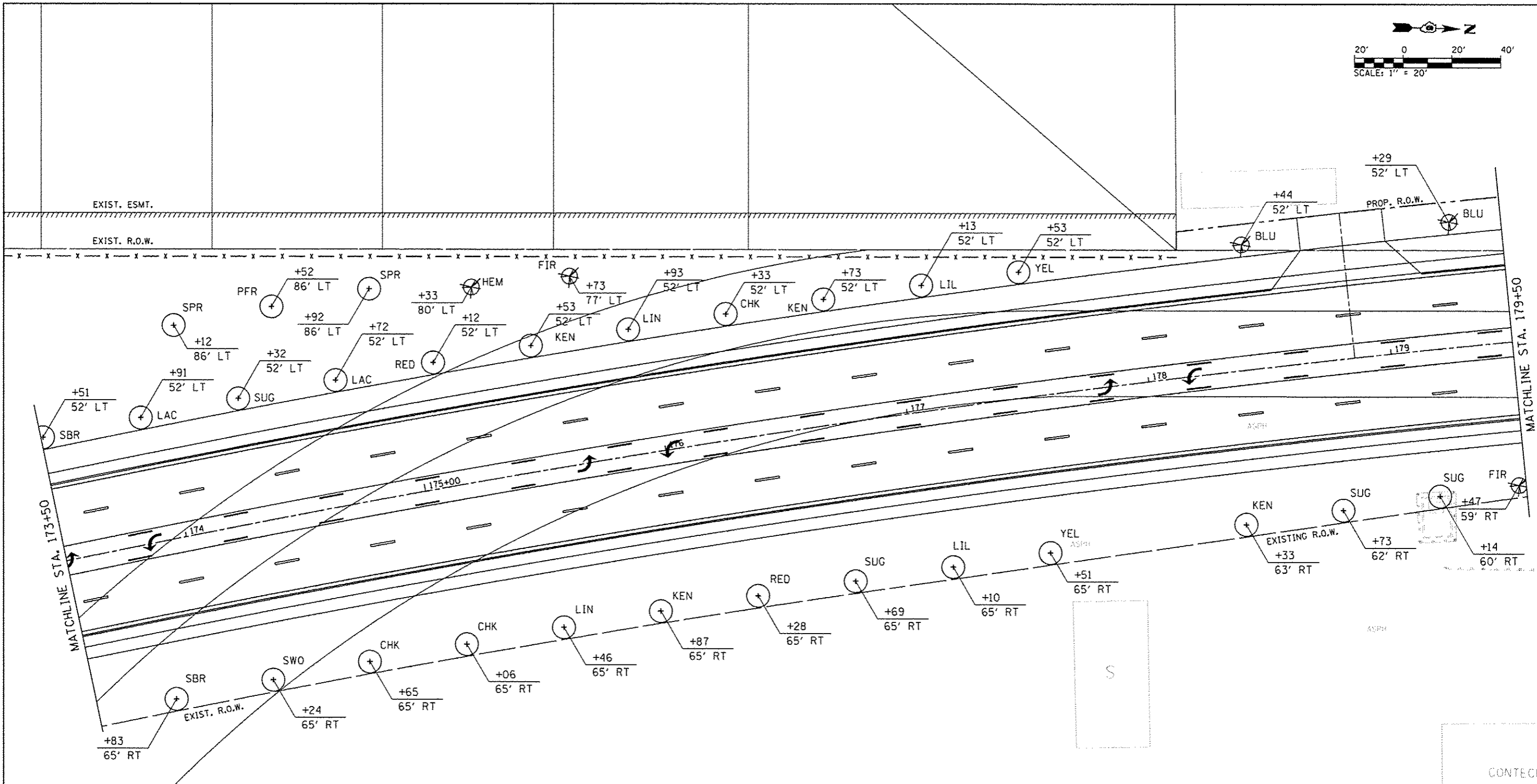
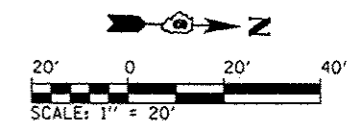
LEGEND

- | | | |
|------------------------------|-------------------------------------|-------------------------------|
| ⊙ AMERICAN HORNBEAM (HOR) | ⊙ JEFFERSRED RED MAPLE (RED) | ⊙ SPRING SNOW CRABAPPLE (SPR) |
| ⊙ AMERICAN YELLOWWOOD (YEL) | ⊙ KENTUCKY COFFEETREE (KEN) | ⊙ SUGAR MAPLE (SUG) |
| ⊙ BALD CYPRESS (CYP) | ⊙ LACE BARK ELM (LAC) | ⊙ SUGARBERRY (SBR) |
| ⊙ CANADIAN HEMLOCK (HEM) | ⊙ PRAIRIFIRE CRABAPPLE (PFR) | ⊙ SWAMP WHITE OAK (SWO) |
| ⊙ CHINKAPIN OAK (CHK) | ⊙ QUEEN ELIZABETH HEDGE MAPLE (HMP) | ⊙ TUPELO (TUP) |
| ⊙ COLORADO BLUE SPRUCE (BLU) | ⊙ RED OAK (ROA) | ⊙ TURKISH FILBERT (TUR) |
| ⊙ COMMON HACKBERRY (HAC) | ⊙ REDBUD (RDB) | ⊙ WHITE FIR (FIR) |
| ⊙ GRAY ALDER (GRA) | ⊙ REDMOND LINDEN (LIN) | ⊙ WHITE PINE (PIN) |
| ⊙ IVORY SILK LILAC (LIL) | ⊙ SHUMARD OAK (SHU) | |

MATCHLINE STA. 161+50

MATCHLINE STA. 167+50

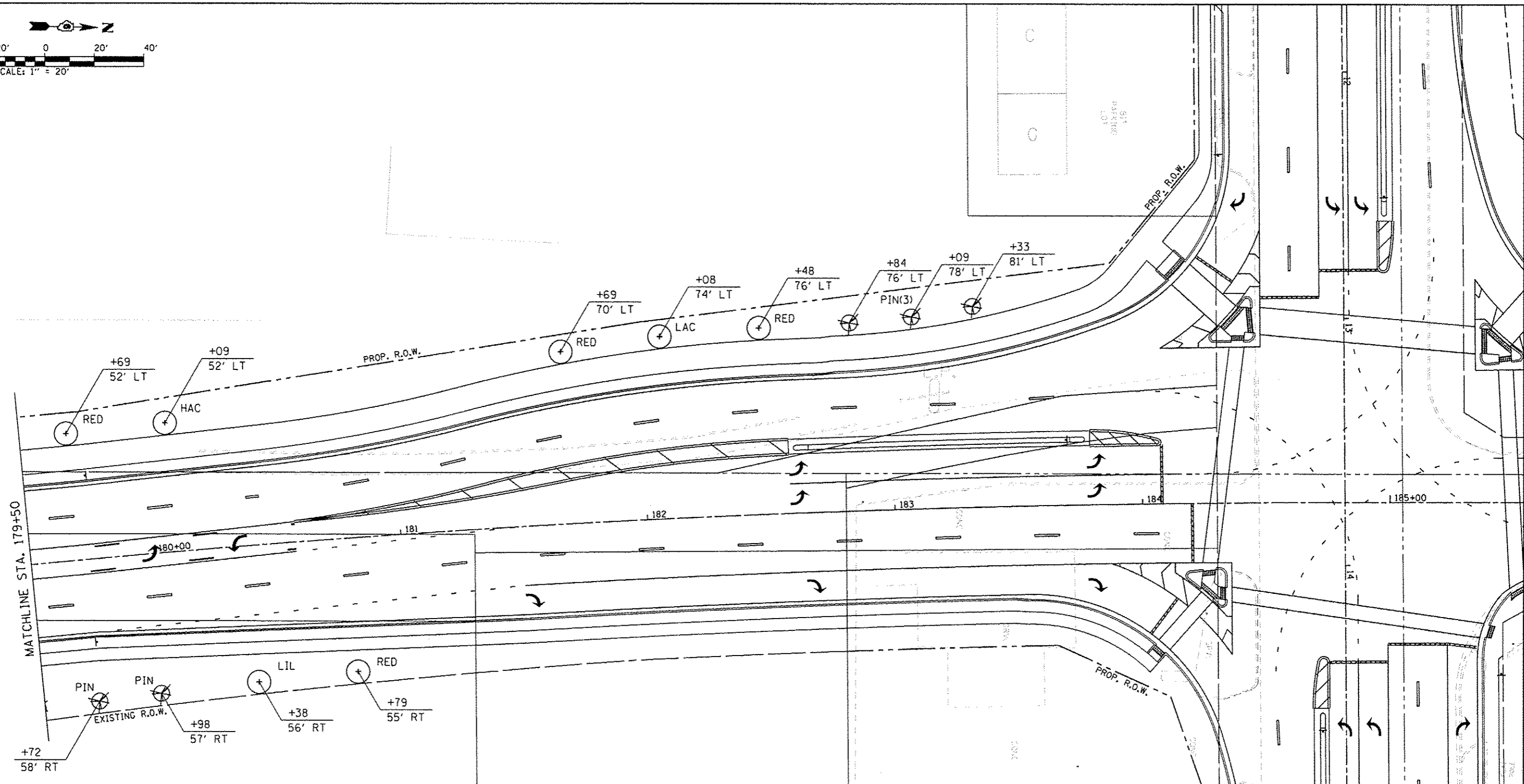
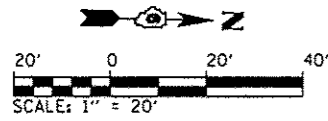
FILE NAME =	USER NAME = Brian Bond	DESIGNED - BMB	REVISED -	CITY OF SPRINGFIELD SPRINGFIELD, ILLINOIS	LANDSCAPING PLAN PROPOSED 11TH STREET PLANS				F.A.U. RTE. 8031	SECTION 95-00361-04-PV	COUNTY SANGAMON	TOTAL SHEETS 151	SHEET NO. 110
L:\Springfield\0002501\draw\sheets\LANDSCAPING.dgn	PLOT SCALE = 40,0000 "/ in.	DRAWN - GLD	REVISED -		SCALE: 1" = 20'	SHEET	OF	SHEETS	STA. 161+50	TO STA. 167+50	CONTRACT NO. 93688		
Default	PLOT DATE = 12/21/2016	CHECKED - SPH	REVISED -		ILLINOIS FED. AID PROJECT								
		DATE - 12/23/16	REVISED -										



LEGEND

- | | | |
|------------------------------|-------------------------------------|-------------------------------|
| ⊙ AMERICAN HORNBEAM (HOR) | ⊙ JEFFERSRED RED MAPLE (RED) | ⊙ SPRING SNOW CRABAPPLE (SPR) |
| ⊙ AMERICAN YELLOWWOOD (YEL) | ⊙ KENTUCKY COFFEETREE (KEN) | ⊙ SUGAR MAPLE (SUG) |
| ⊙ BALD CYPRESS (CYP) | ⊙ LACE BARK ELM (LAC) | ⊙ SUGARBERRY (SBR) |
| ⊙ CANADIAN HEMLOCK (HEM) | ⊙ PRAIRIFIRE CRABAPPLE (PFR) | ⊙ SWAMP WHITE OAK (SWO) |
| ⊙ CHINKAPIN OAK (CHK) | ⊙ QUEEN ELIZABETH HEDGE MAPLE (HMP) | ⊙ TUPELO (TUP) |
| ⊙ COLORADO BLUE SPRUCE (BLU) | ⊙ RED OAK (ROA) | ⊙ TURKISH FILBERT (TUR) |
| ⊙ COMMON HACKBERRY (HAC) | ⊙ REDBUD (ROB) | ⊙ WHITE FIR (FIR) |
| ⊙ GRAY ALDER (GRA) | ⊙ REDMOND LINDEN (LIN) | ⊙ WHITE PINE (PIN) |
| ⊙ IVORY SILK LILAC (LIL) | ⊙ SHUMARD OAK (SHU) | |

FILE NAME =	USER NAME = Brian Bond	DESIGNED - BMB	REVISED -	CITY OF SPRINGFIELD SPRINGFIELD, ILLINOIS	LANDSCAPING PLAN PROPOSED 11TH STREET PLANS		F.A.U. RTE. 8031	SECTION 95-00361-04-PV	COUNTY SANGAMON	TOTAL SHEETS 151	SHEET NO. 112	
L:\Springfield\002581\draw\sheet\LANDSCAP_009.dgn		DRAWN - GLD	REVISED -		SCALE: 1" = 20'	SHEET	OF	SHEETS	STA. 173+50	TO STA. 179+50	CONTRACT NO. 93688	
Default		CHECKED - SPH	REVISED -								ILLINOIS FED. AID PROJECT	
		DATE - 12/23/16	REVISED -									



LEGEND

- | | | |
|------------------------------|-------------------------------------|-------------------------------|
| ⊙ AMERICAN HORNBEAM (HOR) | ⊙ JEFFERSRED RED MAPLE (RED) | ⊙ SPRING SNOW CRABAPPLE (SPR) |
| ⊙ AMERICAN YELLOWWOOD (YEL) | ⊙ KENTUCKY COFFEETREE (KEN) | ⊙ SUGAR MAPLE (SUG) |
| ⊙ BALD CYPRESS (CYP) | ⊙ LACE BARK ELM (LAC) | ⊙ SUGARBERRY (SBR) |
| ⊙ CANADIAN HEMLOCK (HEM) | ⊙ PRAIRIFIRE CRABAPPLE (PFR) | ⊙ SWAMP WHITE OAK (SWO) |
| ⊙ CHINKAPIN OAK (CHK) | ⊙ QUEEN ELIZABETH HEDGE MAPLE (HMP) | ⊙ TUPELO (TUP) |
| ⊙ COLORADO BLUE SPRUCE (BLU) | ⊙ RED OAK (ROA) | ⊙ TURKISH FILBERT (TUR) |
| ⊙ COMMON HACKBERRY (HAC) | ⊙ REDBUD (RDB) | ⊙ WHITE FIR (FIR) |
| ⊙ GRAY ALDER (GRA) | ⊙ REDMOND LINDEN (LIN) | ⊙ WHITE PINE (PIN) |
| ⊙ IVORY SILK LILAC (LIL) | ⊙ SHUMARD OAK (SHU) | |

FILE NAME =	USER NAME = Brian Bond	DESIGNED - BMB	REVISED -
L:\Springfield\0022501\draw\sheet\LANDSCAPING.dgn		DRAWN - GLD	REVISED -
Default		CHECKED - SPH	REVISED -
		DATE - 12/23/16	REVISED -

**CITY OF SPRINGFIELD
SPRINGFIELD, ILLINOIS**

**LANDSCAPING PLAN
PROPOSED 11TH STREET PLANS**

SCALE: 1" = 20' SHEET OF SHEETS STA. 179+50 TO STA. 185+00

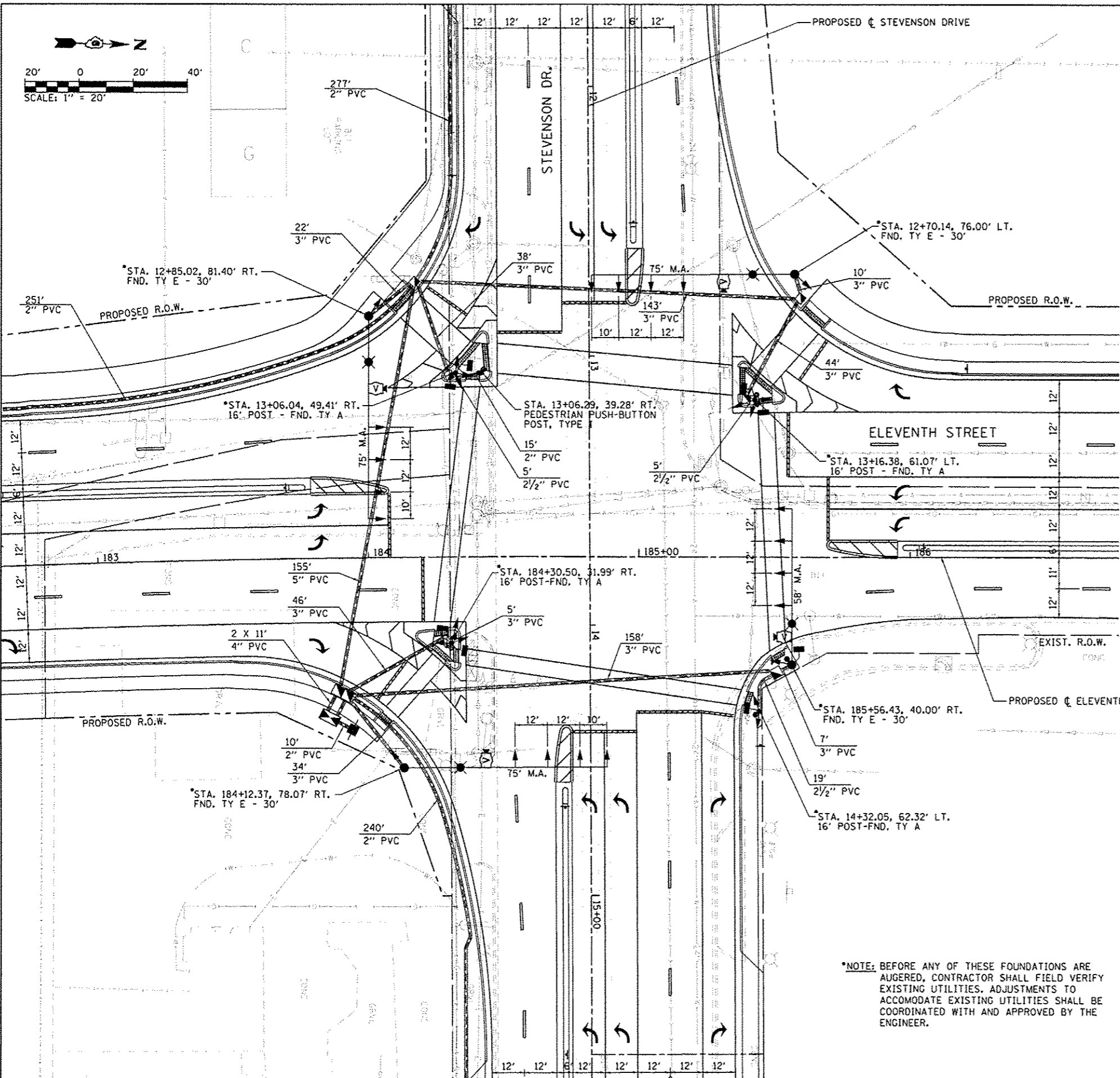
F.A.U. RTE.	SECTION	COUNTY	TOTAL SHEETS	SHEET NO.
8031	95-00361-04-PV	SANGAMON	151	113
			CONTRACT NO. 93688	
ILLINOIS FED. AID PROJECT				

TRAFFIC SIGNAL PLAN LEGEND

EXISTING	PROPOSED	DESCRIPTION
		SIGNAL HEAD
		SIGNAL HEAD WITH BACKPLATE
		TEMPORARY SIGNAL HEAD
		LIGHT DETECTOR (EMERGENCY VEHICLE DETECTION)
		LUMINAIRE
		PEDESTRIAN SIGNAL HEAD
		PEDESTRIAN PUSHBUTTON DETECTOR
		DETECTOR LOOP
		QUADRAPOLE DETECTOR LOOP
		SIGNAL POST
		ALUMINUM MAST ARM ASSEMBLY AND POLE
		STEEL MAST ARM ASSEMBLY AND POLE
		WOOD POLE
		WOOD POLE WITH GUY
		SERVICE INSTALLATION
		CONTROLLER
		HANDHOLE
		HEAVY DUTY HANDHOLE
		DOUBLE HANDHOLE
		JUNCTION BOX
		GULFBOX JUNCTION
		VEHICLE DETECTOR CAMERA
		AERIAL CABLE
		UNDERGROUND CONDUIT
		CONDUIT SPLICE
		SPAN WIRE / TETHER WIRE
		SIDEWALK REMOVAL IN SQ. FT.
		PCC SIDEWALK, 4 INCH IN SQ. FT.
		PCC SIDEWALK, 4 INCH (SPECIAL) IN SQ. FT.

TRAFFIC SIGNAL WIRING DIAGRAM LEGEND

EXISTING	PROPOSED	DESCRIPTION
		8" SIGNAL SECTION
		12" SIGNAL SECTION
		DIRECTIONAL SIGNAL SECTION
		9" PEDESTRIAN SIGNAL FACE
		12" PEDESTRIAN SIGNAL FACE
		SIGNAL FACE WITH BACKPLATE
		PROGRAMMED SIGNAL SECTION
		SIGNAL SECTION WITH LOUVRE
		DUAL-INDICATION SIGNAL SECTION
		INDUCTION DETECTOR LOOP
		QUADRAPOLE DETECTOR LOOP
		DIRECT-CONNECTED LOOP LEAD-IN (TWISTED)
		ELECTRIC CABLE DENOTING NUMBER OF CONDUCTORS
		ELECTRIC CABLE TO BE REMOVED
		ELECTRIC CABLE IDENTIFIER TAPE CODES (R= RED W= WHITE Y= YELLOW G= GREEN B= BLUE O= ORANGE)
		PEDESTRIAN PUSHBUTTON DETECTOR



BILL OF MATERIALS
11TH STREET AND STEVENSON DRIVE

ITEM	UNIT	QUANTITY
SERVICE INSTALLATION, TYPE A	EACH	1
UNDERGROUND CONDUIT, PVC, 2" DIA.	FOOT	3,906
UNDERGROUND CONDUIT, PVC, 2 1/2" DIA.	FOOT	29
UNDERGROUND CONDUIT, PVC, 3" DIA.	FOOT	507
UNDERGROUND CONDUIT, PVC, 4" DIA.	FOOT	22
UNDERGROUND CONDUIT, PVC, 5" DIA.	FOOT	155
HANDHOLE	EACH	20
DOUBLE HANDHOLE	EACH	1
ELECTRIC CABLE IN CONDUIT, 600V (XLP-TYPE USE) 3-1/C NO. 10	FOOT	1,072
LUMINAIRE, SODIUM VAPOR, HORIZONTAL MOUNT, PHOTO-CELL CONTROL, 400 WATT	EACH	4
FULL-ACTUATED CONTROLLER AND TYPE IV CABINET	EACH	1
UNINTERRUPTABLE POWER SUPPLY, STANDARD	EACH	1
TRANSCEIVER - FIBER OPTIC	EACH	1
FIBER OPTIC CABLE IN CONDUIT, NO. 62.5/125, MM12F SM12F	FOOT	15,515
ELECTRIC CABLE IN CONDUIT, SIGNAL NO. 14 2C	FOOT	428
ELECTRIC CABLE IN CONDUIT, SIGNAL NO. 14 3C	FOOT	755
ELECTRIC CABLE IN CONDUIT, SIGNAL NO. 14 5C	FOOT	5,276
ELECTRIC CABLE IN CONDUIT, SIGNAL NO. 14 7C	FOOT	896
ELECTRIC CABLE IN CONDUIT, SIGNAL NO. 14 9C	FOOT	993
ELECTRIC CABLE IN CONDUIT, SIGNAL NO. 14 12C	FOOT	981
ELECTRIC CABLE IN CONDUIT, COMMUNICATION, NO. 18 3 PAIR	FOOT	1,072
ELECTRIC CABLE IN CONDUIT, SERVICE, NO. 6 2C	FOOT	27
ELECTRIC CABLE IN CONDUIT, EQUIPMENT GROUNDING CONDUCTOR, NO. 6 1C	FOOT	780
TRAFFIC SIGNAL POST, ALUMINUM 16 FT.	EACH	4
PEDESTRIAN PUSH-BUTTON POST, TYPE 1	EACH	1
STEEL COMBINATION MAST ARM ASSEMBLY AND POLE 58 FT.	EACH	1
STEEL COMBINATION MAST ARM ASSEMBLY AND POLE 75 FT.	EACH	3
CONCRETE FOUNDATION, TYPE A	FOOT	12
CONCRETE FOUNDATION, TYPE D	FOOT	3.5
CONCRETE FOUNDATION, TYPE E 42-INCH DIAMETER	FOOT	120
DRILL EXISTING HANDHOLE	EACH	2
SIGNAL HEAD, POLYCARBONATE, LED, 1-FACE, 3-SECTION, MAST ARM MOUNTED	EACH	16
SIGNAL HEAD, POLYCARBONATE, LED, 1-FACE, 5-SECTION, BRACKET MOUNTED	EACH	4
SIGNAL HEAD, POLYCARBONATE, LED, 2-FACE, 1-3-SECTION, 1-5-SECTION, BRACKET MOUNTED	EACH	1
SIGNAL HEAD, POLYCARBONATE, LED, 3-FACE, 1-3-SECTION, 2-5-SECTION, BRACKET MOUNTED	EACH	3
PEDESTRIAN SIGNAL HEAD, POLYCARBONATE, LED, 1-FACE, BRACKET MOUNTED WITH COUNTDOWN TIMER	EACH	2
PEDESTRIAN SIGNAL HEAD, POLYCARBONATE, LED, 2-FACE, BRACKET MOUNTED WITH COUNTDOWN TIMER	EACH	3
TRAFFIC SIGNAL BACKPLATE	EACH	16
PEDESTRIAN PUSH-BUTTON	EACH	8
TEMPORARY TRAFFIC SIGNAL INSTALLATION	EACH	1
REMOVE EXISTING TRAFFIC SIGNAL EQUIPMENT	EACH	1
REMOVE EXISTING HANDHOLE	EACH	16
REMOVE EXISTING DOUBLE HANDHOLE	EACH	1
REMOVE EXISTING CONCRETE FOUNDATION	EACH	7
CAMERA MOUNTING ASSEMBLY	EACH	4
VIDEO VEHICLE DETECTION SYSTEM	EACH	1

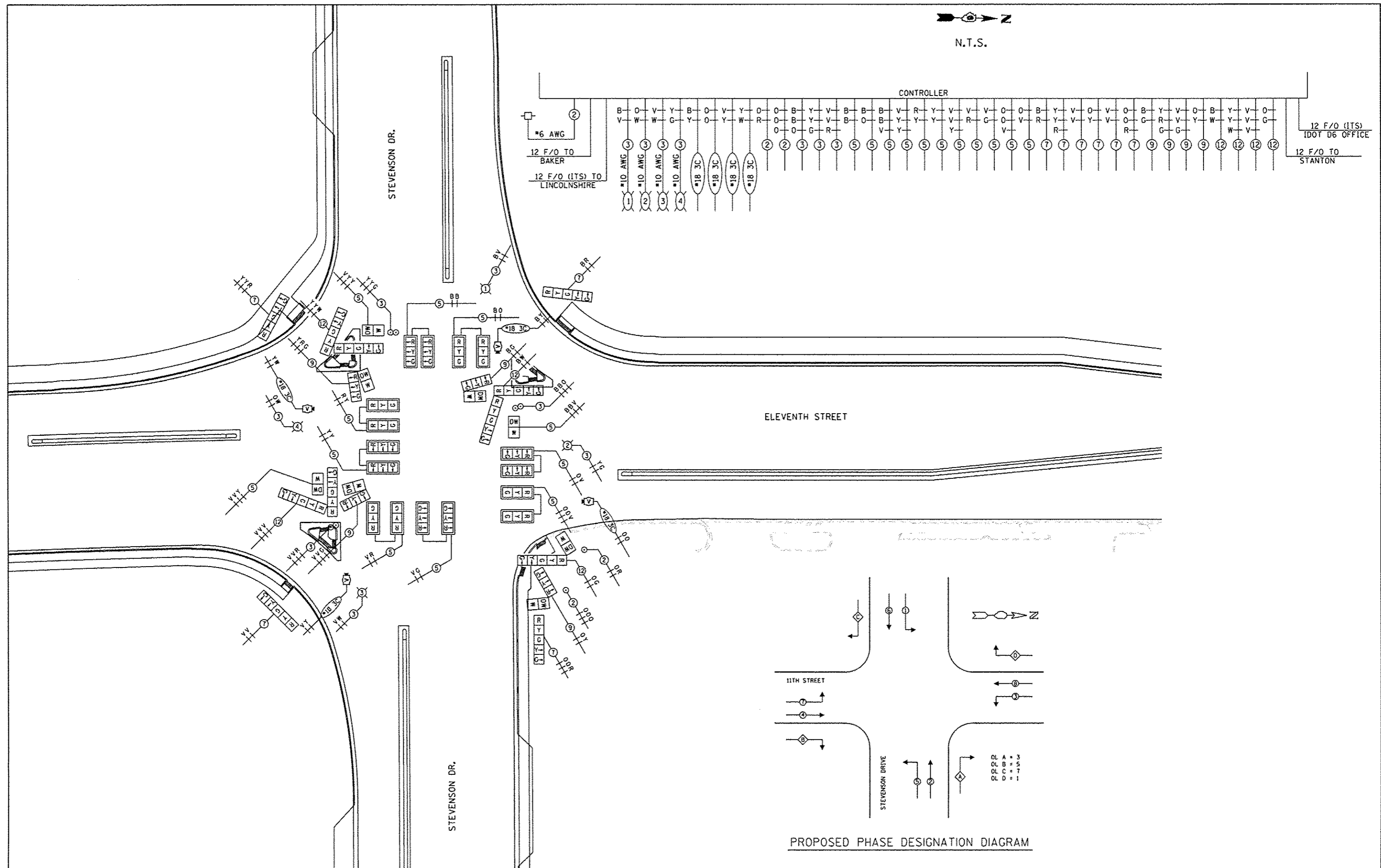
GENERAL NOTES

- SEE PAVEMENT MARKING PLAN SHEETS FOR PROPOSED CONDUIT OUTSIDE SHEET LIMITS & PROPOSED SIGNAL INTERCONNECTS.
- SEE REMOVAL SHEETS FOR EXISTING HANDHOLE AND CONCRETE FOUNDATION REMOVAL. ALL ITEMS INCLUDED UNDER REMOVE EXISTING TRAFFIC SIGNAL EQUIPMENT ARE LISTED ON THE TEMPORARY TRAFFIC SIGNAL LAYOUT SHEET.
- REMOVED TRAFFIC SIGNAL EQUIPMENT SHALL BE RETURNED TO THE CITY OF SPRINGFIELD.

*NOTE: BEFORE ANY OF THESE FOUNDATIONS ARE AUGERED, CONTRACTOR SHALL FIELD VERIFY EXISTING UTILITIES. ADJUSTMENTS TO ACCOMMODATE EXISTING UTILITIES SHALL BE COORDINATED WITH AND APPROVED BY THE ENGINEER.



N.T.S.



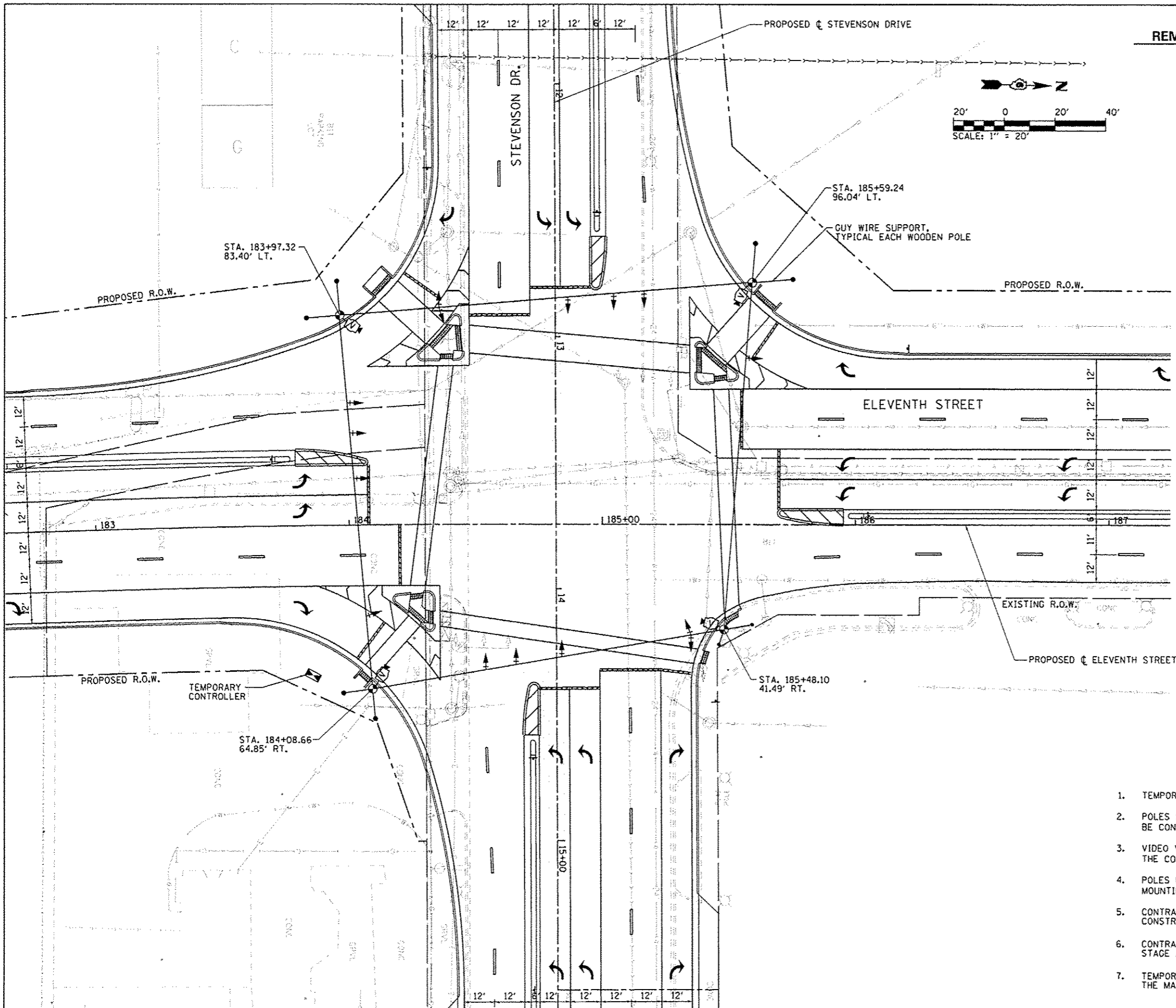
FILE NAME = L:\Springfield\002501\draw\sheet\TRAF	USER NAME = Brian Bond SIGNAL_Cable_Layout.dgn	DESIGNED - BMB/RMM	REVISED -
Default	PLOT SCALE = 50.0000' / in.	DRAWN - GLD	REVISED -
	PLOT DATE = 12/21/2016	CHECKED - SPH	REVISED -
		DATE - 12/23/16	REVISED -

**CITY OF SPRINGFIELD
SPRINGFIELD, ILLINOIS**

**PROPOSED CABLE LAYOUT
11TH STREET & STEVENSON DRIVE**

SCALE: N.T.S. SHEET OF SHEETS STA. TO STA.

F.A.U. RTE. 8031	SECTION 95-00361-04-PV	COUNTY SANGAMON	TOTAL SHEETS 151	SHEET NO. 116
CONTRACT NO. 93688				ILLINOIS FED. AID PROJECT



REMOVE EXISTING TRAFFIC SIGNAL EQUIPMENT INCLUDES:

MAST ARM ASSEMBLY & POLE	2	EACH
TRAFFIC SIGNAL POST	4	EACH
SIGNAL HEADS	15	EACH
CONTROLLER CABINET	1	EACH
ELECTRIC CABLE IN CONDUIT		
CONDUIT		
FIBER OPTIC CABLE (INTERCONNECT)		

NOTE: ALL EXISTING CABLE IN CONDUIT IS TO BE REMOVED ALONG 11TH STREET AND ALONG STEVENSON DRIVE BETWEEN EXISTING JUNCTION BOXES AT STA. 7+25.62 AND STA. 18+65.53. EXISTING SIGNAL INTERCONNECT CABLE TO BAKER STREET, STANTON AVENUE AND THE IDOT DISTRICT 6 OFFICE SHALL BE REMOVED AND REPLACED WITH PROPOSED CABLE. EXISTING CONDUIT IS TO BE ABANDONED IN THE AREAS WHERE NEW CONDUIT IS PROPOSED EXCEPT IN THE CASE WHERE PROPOSED IMPROVEMENTS AFFECT THE EXISTING CONDUIT, IN WHICH CASE THE CONDUIT WILL THEN BE REMOVED. ALL REMOVAL OF EXISTING ELECTRIC CABLE, FIBER OPTIC CABLE AND CONDUIT WILL BE INCLUDED IN THE PRICE OF REMOVE EXISTING TRAFFIC SIGNAL EQUIPMENT. EXISTING STREET SIGN PANELS MOUNTED ON EXISTING TRAFFIC SIGNAL POSTS WILL BE REMOVED AND PAID FOR AS REMOVE SIGN PANEL, TYPE 1, SQ. FT.

TEMPORARY TRAFFIC SIGNAL LEGEND

- TEMPORARY TRAFFIC SIGNAL HEAD SPAN WIRE MOUNTED W/BACKPLATE
- TEMPORARY WOOD POLE (CLASS 3 OR BETTER)
- TEMPORARY SPAN WIRE, TETHER WIRE OR CABLE
- TEMPORARY VIDEO DETECTION CAMERA

TEMPORARY SIGNAL NOTES

1. TEMPORARY SIGNALS SHALL BE OPERATIONAL PRIOR TO THE REMOVAL OF EXISTING SIGNALS.
2. POLES SHALL BE USED TO THE SATISFACTION OF THE ENGINEER. ANY ADJUSTMENTS SHALL BE CONSIDERED PART OF THE PAY ITEM FOR TEMPORARY TRAFFIC SIGNAL INSTALLATION.
3. VIDEO VEHICLE DETECTION SYSTEM SHALL BE UTILIZED TO PROVIDE DETECTION FOR THE CONTROLLER.
4. POLES USED FOR TEMPORARY SIGNAL INSTALLATION SHALL PROVIDE A MINIMUM 35' MOUNTING HEIGHT FOR THE VIDEO CAMERAS.
5. CONTRACTOR SHALL PROVIDE TEMPORARY CABLE DIAGRAM LAYOUT FOR EACH SEPARATE CONSTRUCTION STAGE.
6. CONTRACTOR SHALL ADJUST PLACEMENT OF SIGNAL HEADS FOR EACH CONSTRUCTION STAGE AS DIRECTED BY THE ENGINEER.
7. TEMPORARY SIGNAL HEAD SPACING AND SIGNAL TIMING SHALL BE COORDINATED WITH THE MAINTENANCE OF TRAFFIC.

FILE NAME =	USER NAME = Brian Bond	DESIGNED - BMB/RMM	REVISED -	CITY OF SPRINGFIELD SPRINGFIELD, ILLINOIS	EXISTING & TEMPORARY TRAFFIC SIGNAL LAYOUT 11TH STREET & STEVENSON DRIVE			F.A.D. RTE.	SECTION	COUNTY	TOTAL SHEET
L:\Springfield\0002501\draw\sheet\TRAF	SIGNAL TEMPORARY.dgn	DRAWN - CLD	REVISED -					8031	95-00361-04-PV	SANGAMON	151
Default	PLOT SCALE = 40.0000 ' / in.	CHECKED - SPH	REVISED -		SCALE: 1"=20'			SHEET OF SHEETS STA. TO STA.		CONTRACT NO. 93688	
	PLOT DATE = 12/21/2016	DATE - 12/23/16	REVISED -		ILLINOIS FED. AID PROJECT						



N.T.S.

PROPOSED TRAFFIC SIGNALS LEGEND

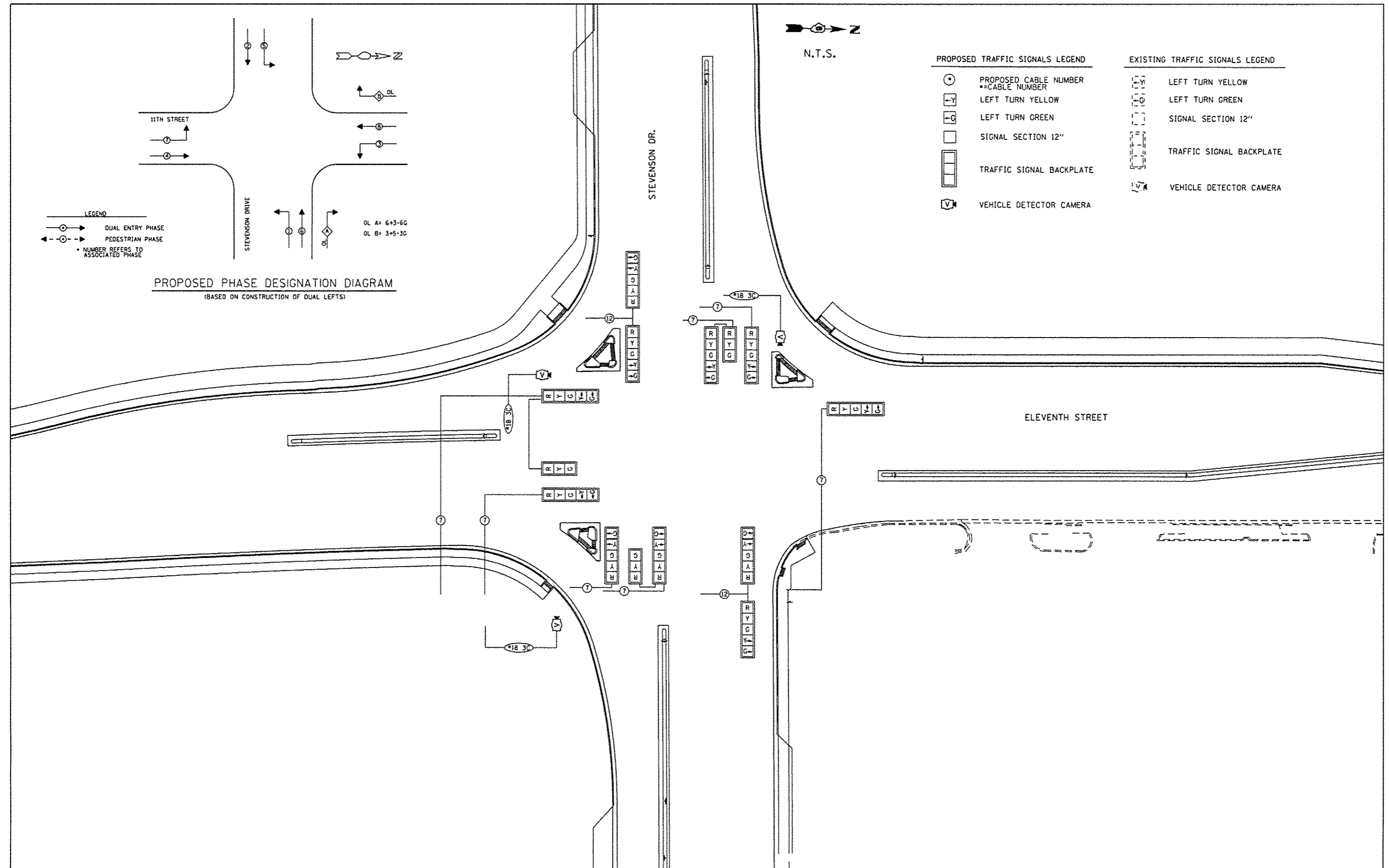
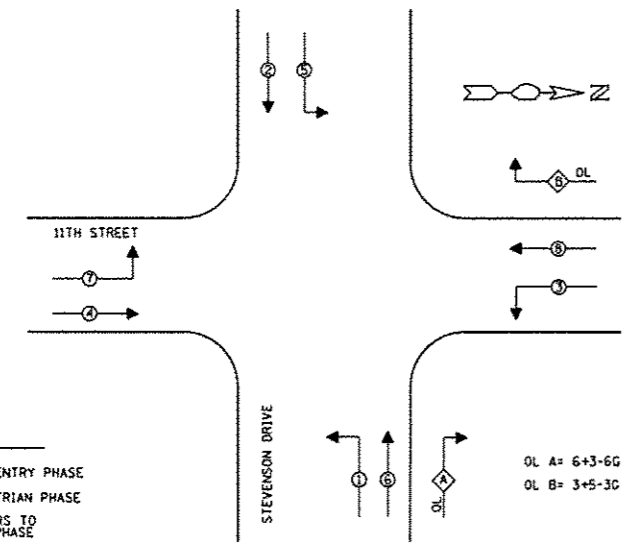
- PROPOSED CABLE NUMBER
* = CABLE NUMBER
- ⊖ LEFT TURN YELLOW
- ⊖ LEFT TURN GREEN
- SIGNAL SECTION 12"
- ▭ TRAFFIC SIGNAL BACKPLATE
- Ⓜ VEHICLE DETECTOR CAMERA

EXISTING TRAFFIC SIGNALS LEGEND

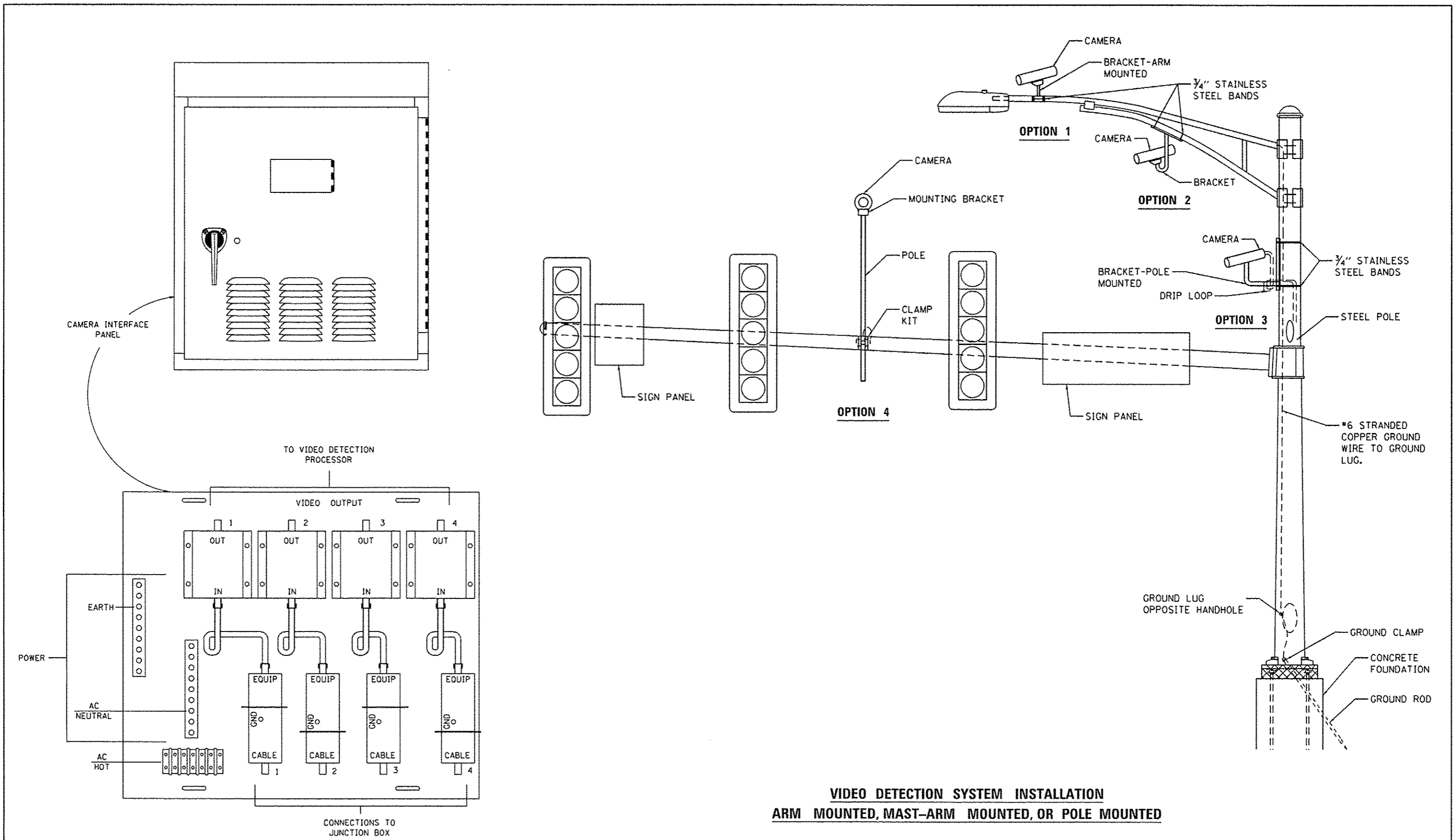
- ⊖ LEFT TURN YELLOW
- ⊖ LEFT TURN GREEN
- SIGNAL SECTION 12"
- ▭ TRAFFIC SIGNAL BACKPLATE
- Ⓜ VEHICLE DETECTOR CAMERA

- LEGEND
- ⊖ DUAL ENTRY PHASE
 - ⊖ PEDESTRIAN PHASE
 - * NUMBER REFERS TO ASSOCIATED PHASE

PROPOSED PHASE DESIGNATION DIAGRAM
(BASED ON CONSTRUCTION OF DUAL LEFTS)



FILE NAME = L:\Springfield\8002501\draw\sheets\TEMP	USER NAME = Brian Bond	DESIGNED - BMB/RMM	REVISED -	CITY OF SPRINGFIELD SPRINGFIELD, ILLINOIS	TEMPORARY SIGNAL CABLE LAYOUT 11TH STREET & STEVENSON DRIVE	F.A.U. RTE. = 8031	SECTION = 95-00361-04-PV	COUNTY = SANGAMON	TOTAL SHEETS = 151	SHEET NO. = 118	
Default	PLOT SCALE = 50,0000' / 1"	DRAWN - GLD	REVISED -			SCALE: N.T.S.	SHEET OF SHEETS STA. TO STA.	CONTRACT NO. 93688			
	PLOT DATE = 12/21/2016	CHECKED - SPH	REVISED -					ILLINOIS FED. AID PROJECT			
		DATE - 12/23/16	REVISED -								

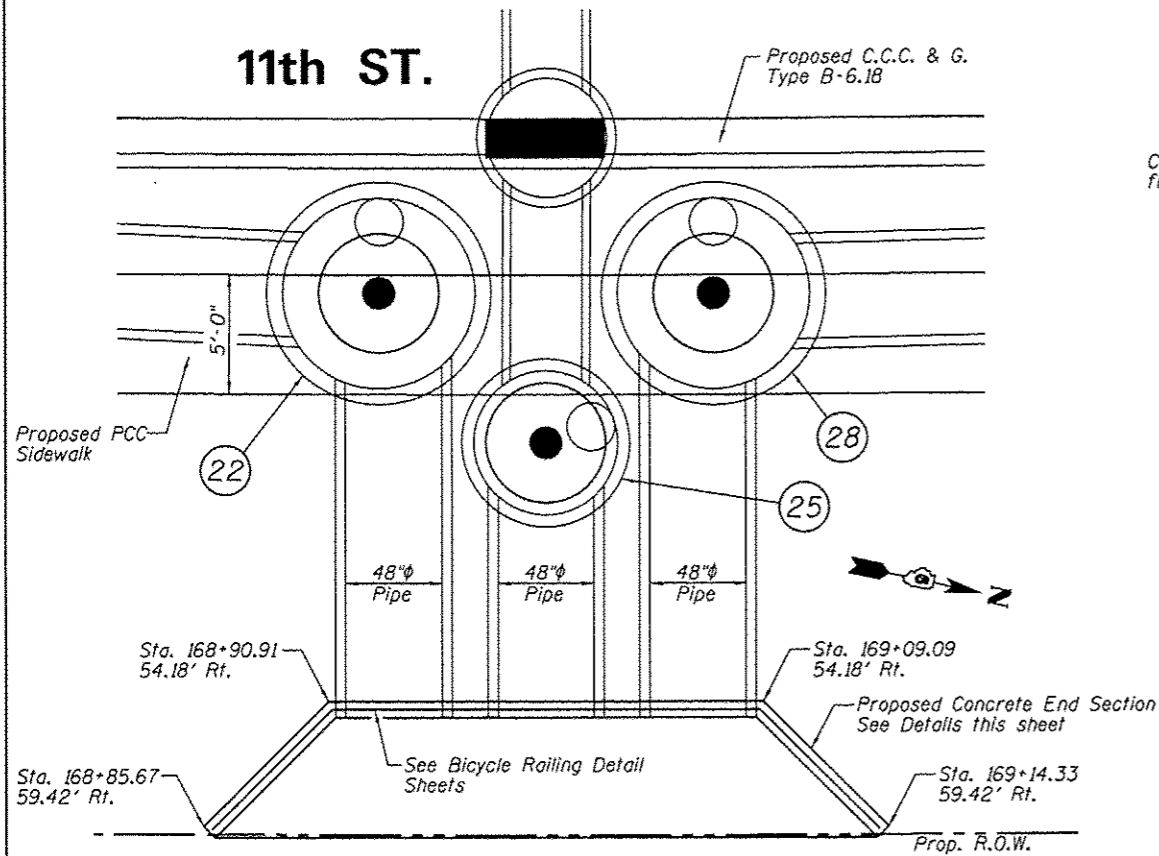


**VIDEO DETECTION SYSTEM INSTALLATION
ARM MOUNTED, MAST-ARM MOUNTED, OR POLE MOUNTED**

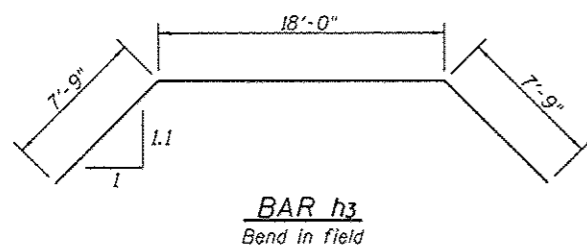
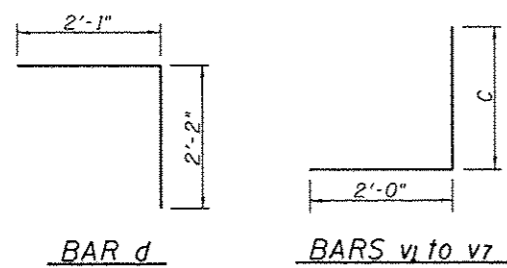
FILE NAME =	USER NAME = Brian Bond	DESIGNED -	REVISED - WCD 10-31-1997	CITY OF SPRINGFIELD SPRINGFIELD, ILLINOIS	DISTRICT SIX VIDEO DETECTION SYSTEM INSTALLATION DETAIL			F.A.U. RTE.	SECTION	COUNTY	TOTAL SHEETS	SHEET NO.
L:\Springfield\0902501\draw\sheet\Dist	at 6 Video Detection System Installation	DRAWN - DMS 10-06-2014	REVISED - DMS 10-06-2014					8031	95-00361-04-PV	SANGAMON	151	119
Default	PLOT SCALE = 40,0000' / in.	CHECKED -	REVISED -					CONTRACT NO. 93688				
	PLOT DATE = 12/21/2016	DATE - 12/23/16	REVISED -					ILLINOIS FED. AID PROJECT				

11th ST.

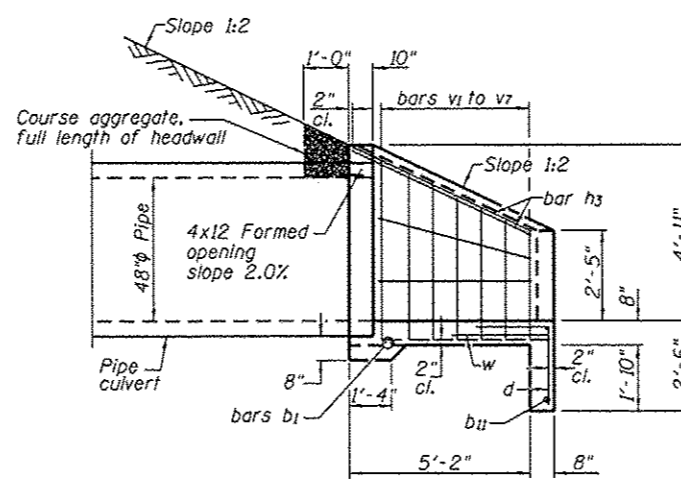
Proposed C.C.C. & G.
Type B-6.18



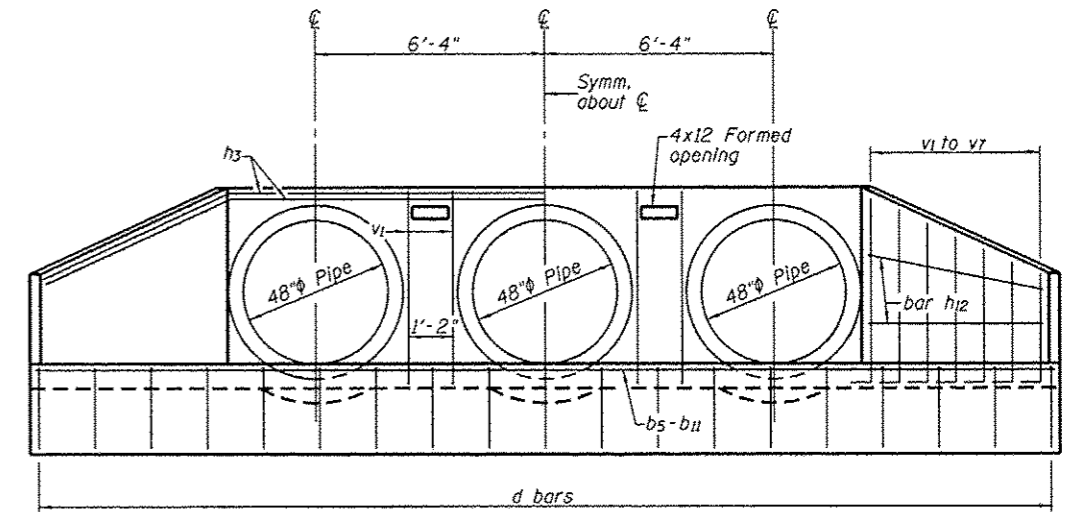
PLAN - STRUCTURE #23
N.T.S.



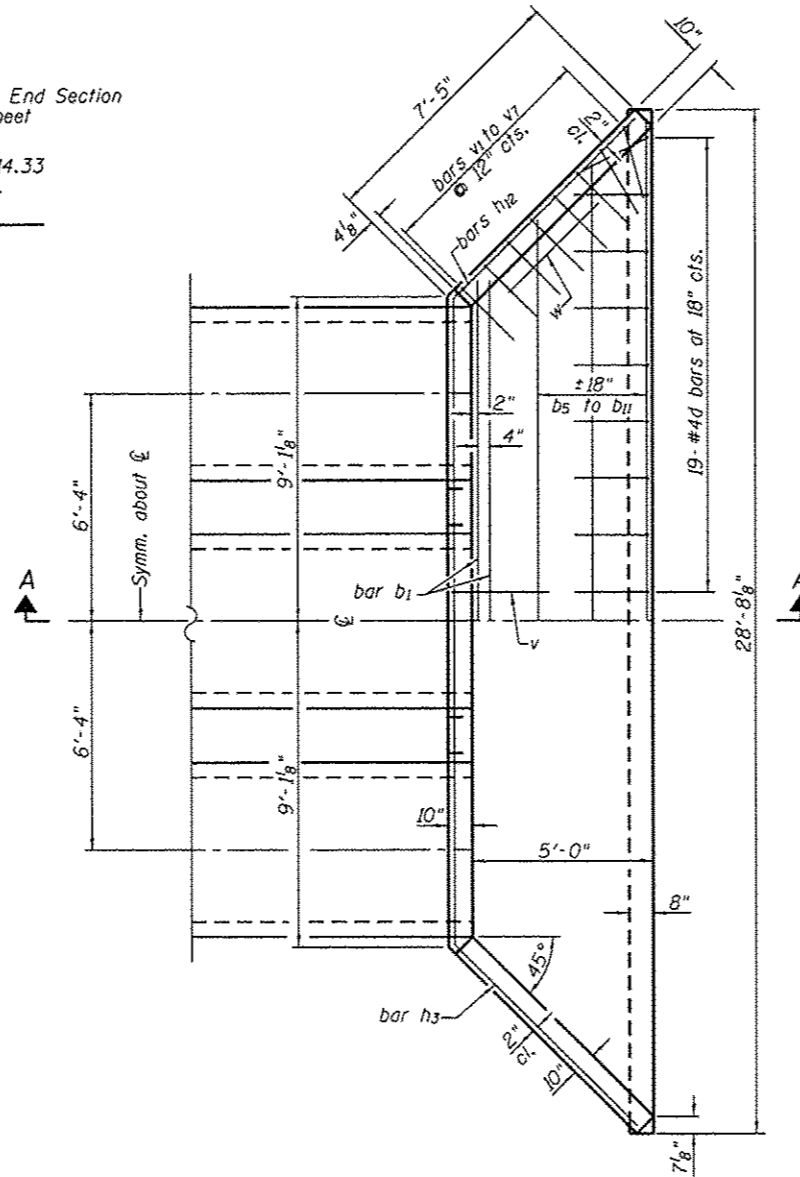
Bar	C
v1	5'-6"
v2	5'-0"
v5	3'-6"
v7	2'-6"



SECTION A-A



END ELEVATION



PLAN

BILL OF MATERIAL

Bar	No.	Size	Length	Shape
b1	2	#4	18'-6"	┌───┐
b5	1	#4	21'-8"	┌───┐
b8	1	#4	24'-10"	┌───┐
b11	2	#4	28'-0"	┌───┐
d	19	#4	4'-3"	┌──┐
h3	2	#5	33'-6"	┌──┐
h12	4	#4	7'-2"	┌──┐
v1	6	#5	7'-6"	┌──┐
v2	4	#5	7'-0"	┌──┐
v5	8	#5	5'-6"	┌──┐
v7	4	#5	4'-6"	┌──┐
w	2	#4	6'-0"	┌──┐
Concrete Structures			Cu. Yd.	7.5
Reinforcement Bars			Pound	390

GENERAL NOTES:

1. Space reinforcement in headwall and wingwalls to miss railing anchorage.

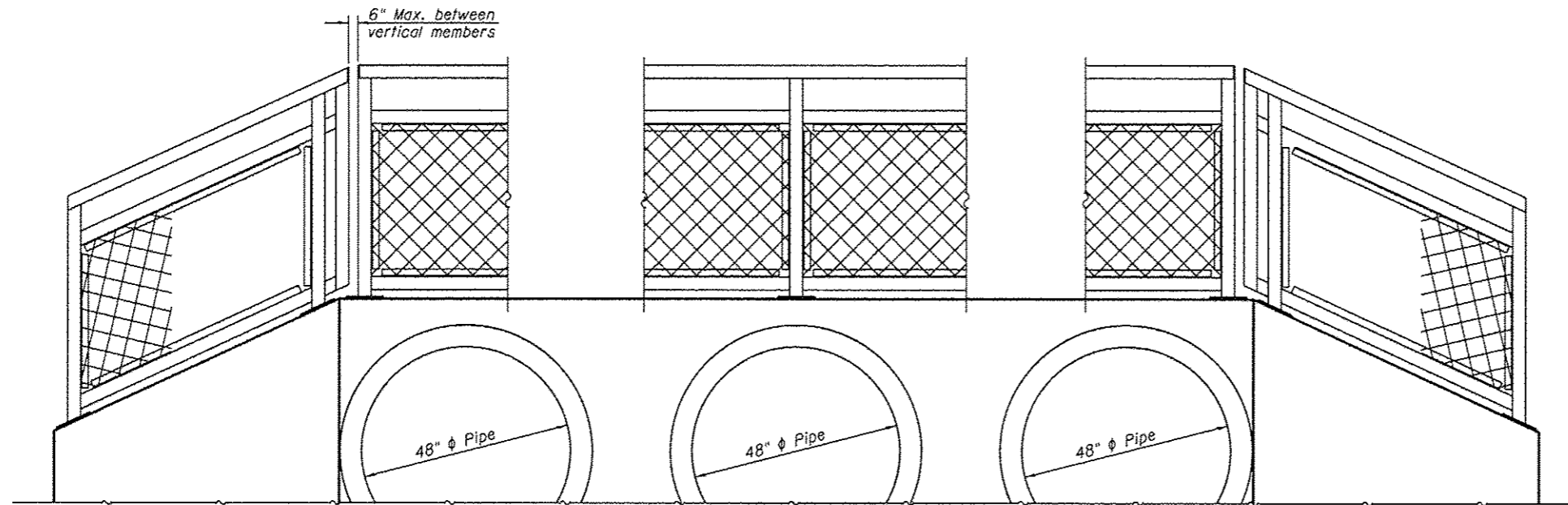
FILE NAME =	USER NAME = Brian Bond	DESIGNED - BMB	REVISED -
L:\Springfield\0002981\draw\sheet\Detail	Sheet_RCES_001.dgn	DRAWN - GLD	REVISED -
Default	PLOT SCALE = 5/32" = 1' / in.	CHECKED - SPH	REVISED -
	PLOT DATE = 12/21/2016	DATE - 12/23/16	REVISED -

CITY OF SPRINGFIELD
SPRINGFIELD, ILLINOIS

REINFORCED CONCRETE END SECTION DETAILS

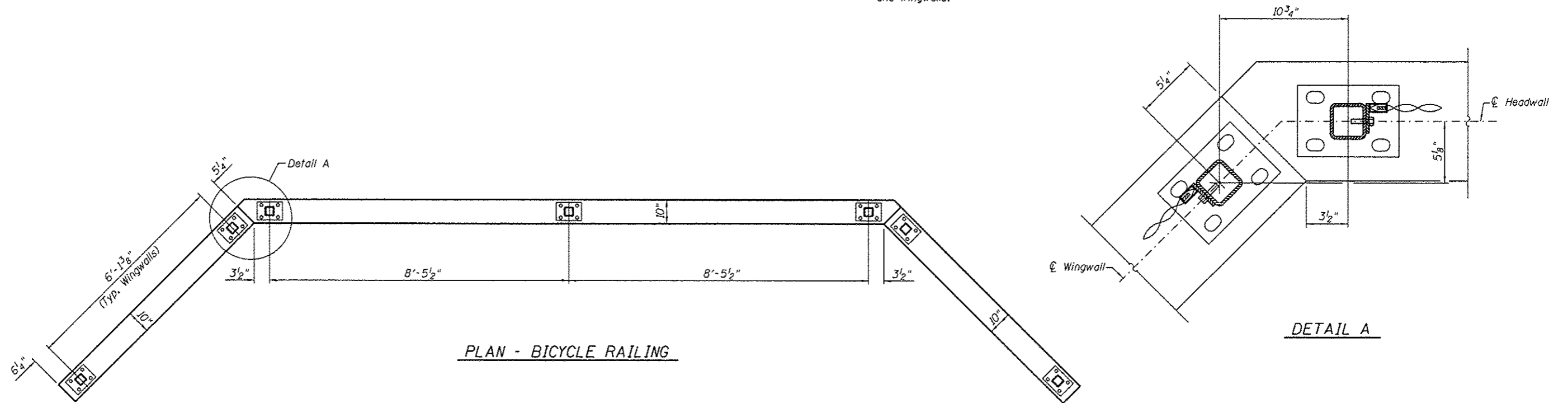
SCALE: N.T.S. SHEET 1 OF 3 SHEETS STA. TO STA.

F.A.U. RTE.	SECTION	COUNTY	TOTAL SHEETS	SHEET NO.
8031	95-00361-04-PV	SANGAMON	151	121
				CONTRACT NO. 93688
ILLINOIS FED. AID PROJECT				



ELEVATION - BICYCLE RAILING

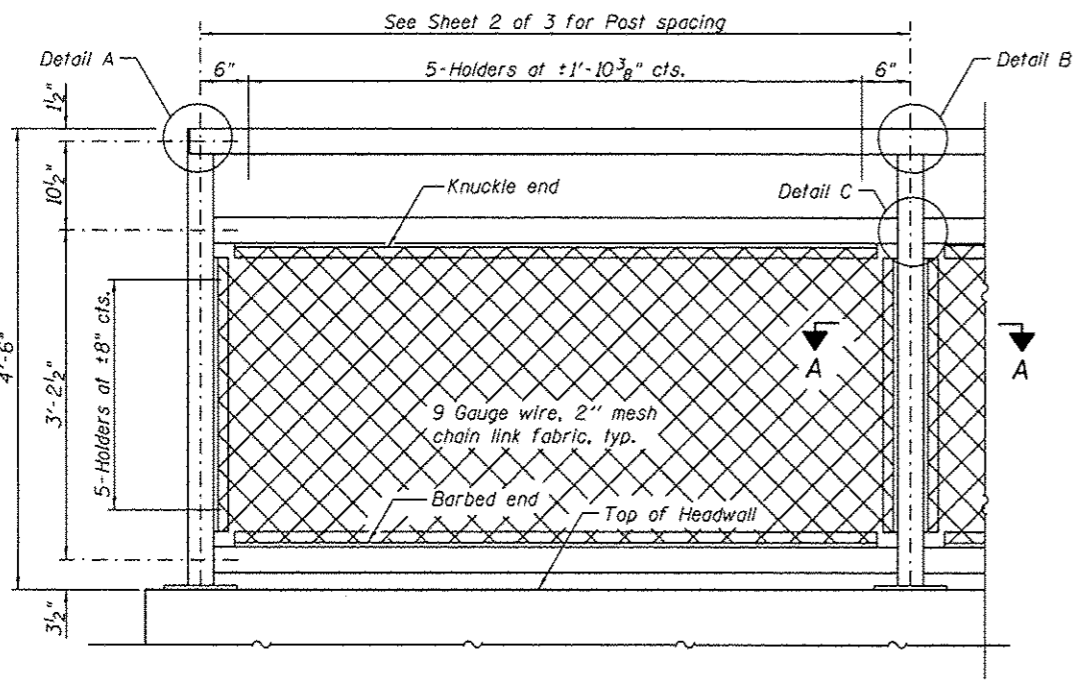
Notes:
Posts shall be placed along ϕ Headwall and wingwalls.



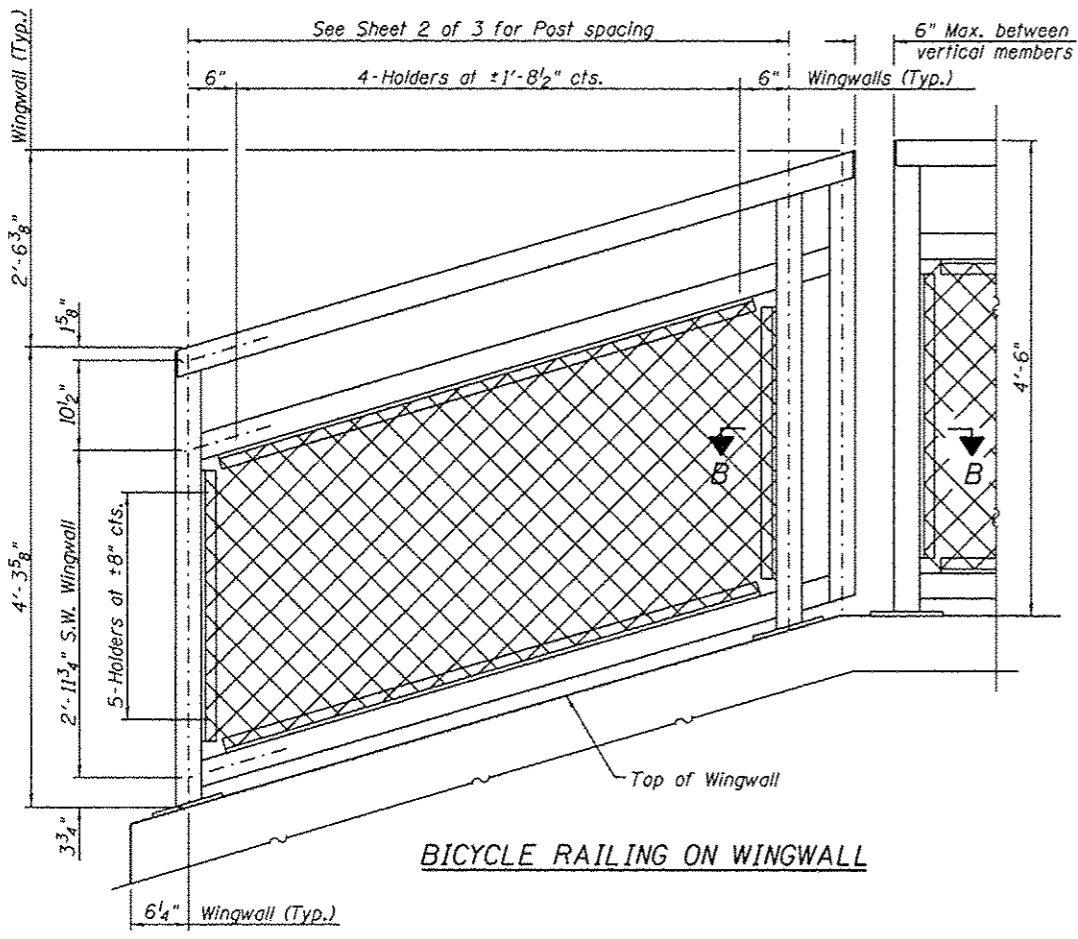
PLAN - BICYCLE RAILING

DETAIL A

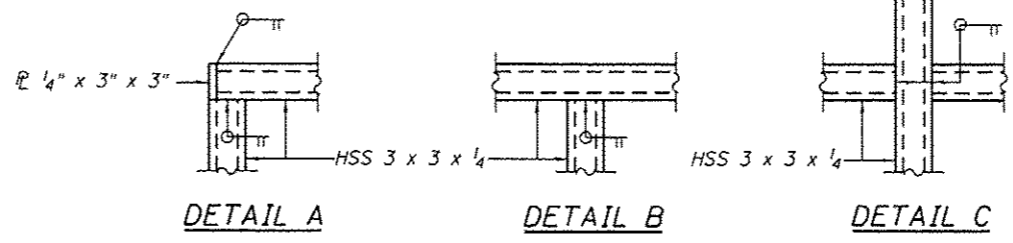
FILE NAME =	USER NAME = Brian Bond	DESIGNED - BMB	REVISED -	CITY OF SPRINGFIELD SPRINGFIELD, ILLINOIS	BICYCLE RAILING DETAILS		F.A.U. RTE.	SECTION	COUNTY	TOTAL SHEETS	SHEET NO.
L:\Springfield\0002501\draw\sheet\Detail_Sheet_RCES.002.dgn		DRAWN - GLD	REVISED -				8031	95-00361-04-PV	SANGAMON	151	122
Default	PLOT SCALE = 3.0000' / in.	CHECKED - SPH	REVISED -		SCALE: N.T.S. SHEET 2 OF 3 SHEETS STA. TO STA.		CONTRACT NO. 93688		ILLINOIS FED. AID PROJECT		
	PLOT DATE = 12/21/2016	DATE - 12/23/16	REVISED -								



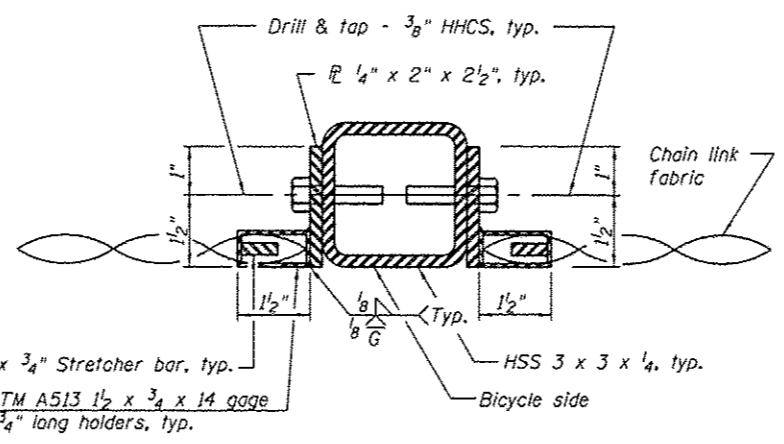
BICYCLE RAILING ON HEADWALL



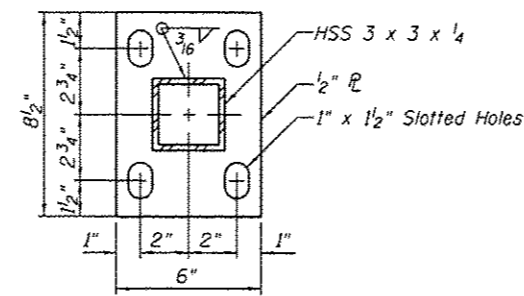
BICYCLE RAILING ON WINGWALL



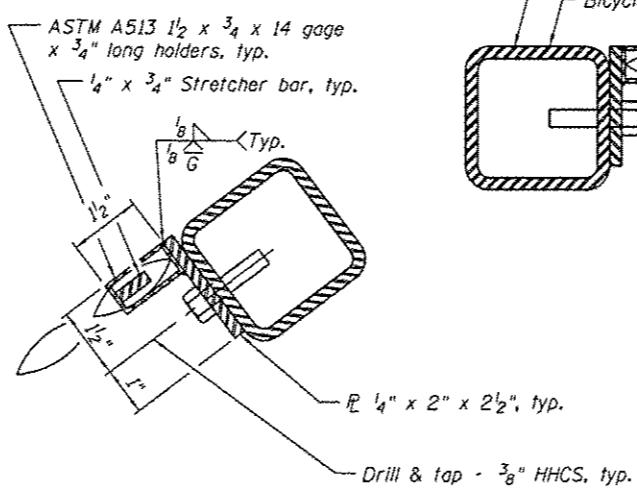
DETAIL A DETAIL B DETAIL C



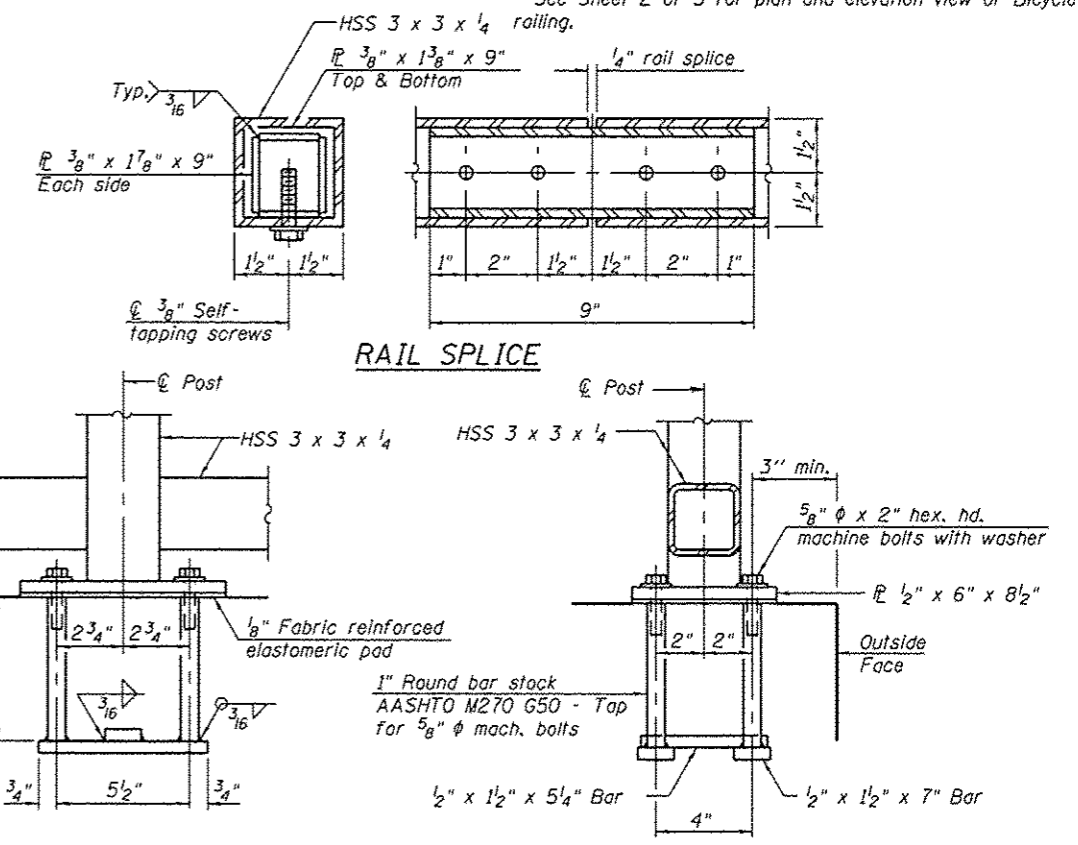
SECTION A-A



BASE P



SECTION B-B

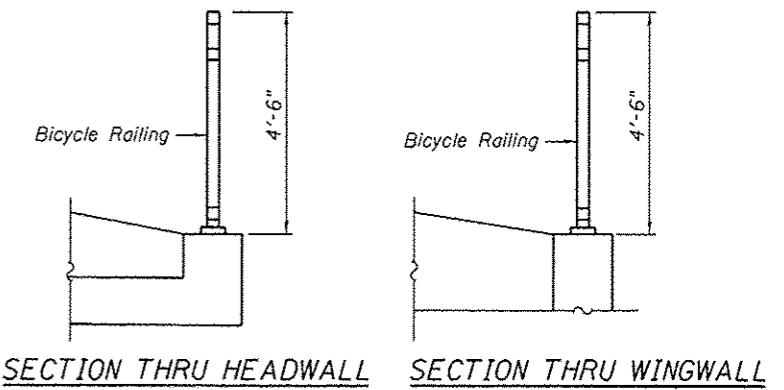


ANCHOR BOLT DETAILS

In lieu of the cast-in-place anchor device shown, the Contractor has the option of drilling and setting 5/8" phi anchor rods according to Article 509.06 of the Standard Specifications. Embedment shall be according to the manufacturer's specifications.

BILL OF MATERIAL

Item	Unit	Quantity
Bicycle Railing	Foot	32



SECTION THRU HEADWALL SECTION THRU WINGWALL

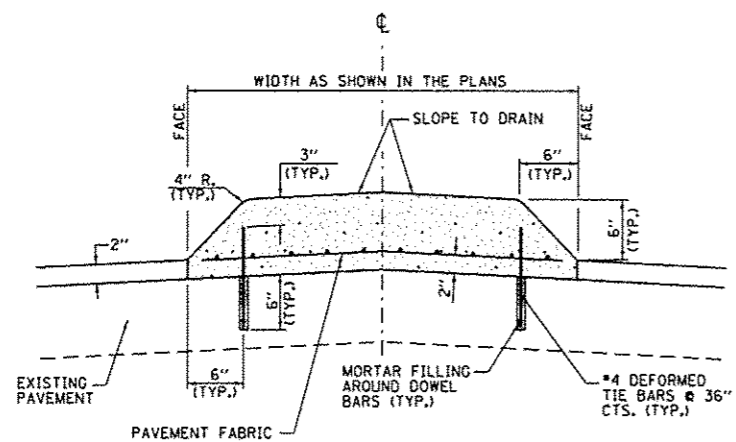
FILE NAME =	USER NAME = Brian Bond	DESIGNED - BMB	REVISED -
Li:\Springfield\0022001\Draw\Sheets\Data	Sheet_ACES_003.dgn	DRAWN - CLD	REVISED -
Default	PLOT SCALE = 3.0000 ' / in.	CHECKED - SPH	REVISED -
	PLOT DATE = 12/21/2016	DATE - 12/23/16	REVISED -

**CITY OF SPRINGFIELD
SPRINGFIELD, ILLINOIS**

BICYCLE RAILING DETAILS

SCALE: N.T.S. SHEET 3 OF 3 SHEETS STA. TO STA.

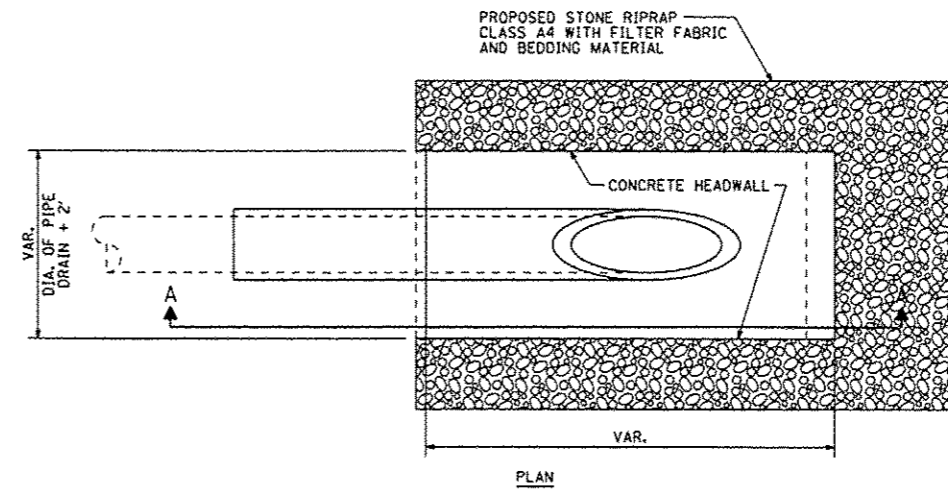
F.A.U. RTE.	SECTION	COUNTY	TOTAL SHEETS	SHEET NO.
8031	95-00361-04-PV	SANGAMON	151	123
CONTRACT NO. 93688			ILLINOIS FED. AID PROJECT	



CONCRETE MEDIAN
TYPE SM (DOWELLED)
NOT TO SCALE

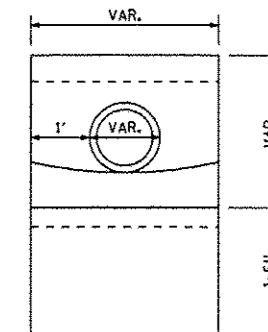
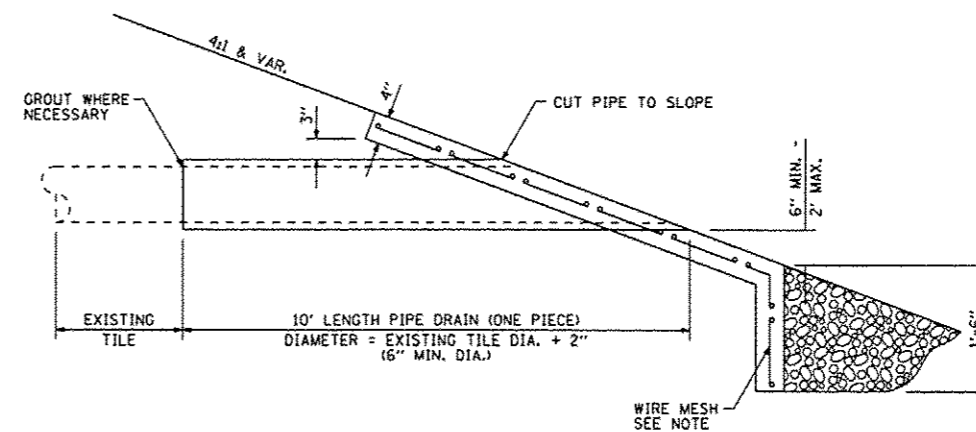
GENERAL NOTES

1. THE GENERAL NOTES FOR STANDARD 606301 SHALL APPLY.
2. TIE BARS @ 36" CTS. OR AS DIRECTED BY THE ENGINEER.
3. THIS WORK WILL BE PAID FOR AT THE CONTRACT UNIT PRICE PER SQ. FOOT FOR CONCRETE MEDIAN, TYPE SM (DOWELLED), INCLUDING THE COST OF FURNISHING AND INSTALLING THE TIE BARS, MORTAR FILLING, AND PAVEMENT FABRIC.



NOTES

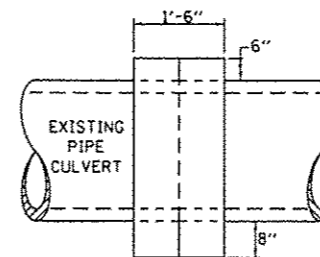
1. ANY EXISTING FIELD TILE OUTLETTED INTO PROPOSED DETENTION PONDS OR DITCHES SHALL HAVE A HEADWALL BUILT IN ACCORDANCE WITH THIS DETAIL.
2. COST OF FURNISHING AND INSTALLING WIRE MESH SHALL BE INCLUDED IN THE CONTRACT UNIT PRICE PER CUBIC YARD FOR MISCELLANEOUS CONCRETE. WIRE MESH TO WEIGH NOT LESS THAN 58# PER 100 SQ. FT..
3. PIPE DRAIN WILL BE PAID FOR AT THE CONTRACT UNIT PRICE PER FOOT FOR THE SIZE REQUIRED.



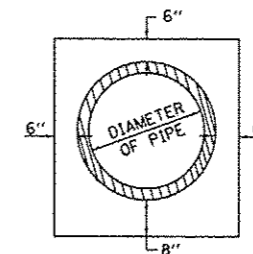
SECTION A-A

FIELD TILE OUTLET DETAIL
NOT TO SCALE

DETAILS OF CONCRETE COLLAR
PIPE TO PIPE



SIDE VIEW



END VIEW

TABULATION

DIAMETER OF PIPE	CL SI CONC CU YDS EST
6"	0.13
8"	0.15
10"	0.18
12"	0.24
15"	0.29
18"	0.32
24"	0.44
30"	0.56
36"	0.66
42"	0.80
48"	0.93
54"	1.07
60"	1.22
72"	1.55

THE CONCRETE COLLAR SHALL BE PAID FOR AT THE CONTRACT UNIT PRICE PER CUBIC YARD FOR CONCRETE COLLAR, AS SHOWN ON THE PLANS, WHICH PRICE SHALL INCLUDE THE REMOVAL OF SUCH PORTIONS THE EXISTING HEADWALLS AS MAY BE REQUIRED.

CLASS SI CONCRETE SHALL BE USED THROUGHOUT.

FILE NAME :	USER NAME = Brian Bond	DESIGNED - BMB	REVISED -
L:\Springfield\0002501\Draw\Sheets\Detail	.Sheet_001.dgn	DRAWN - GLD	REVISED -
Default	PLOT SCALE = 10.0000' / in.	CHECKED - SPH	REVISED -
	PLOT DATE = 12/21/2016	DATE - 12/23/16	REVISED -

CITY OF SPRINGFIELD
SPRINGFIELD, ILLINOIS

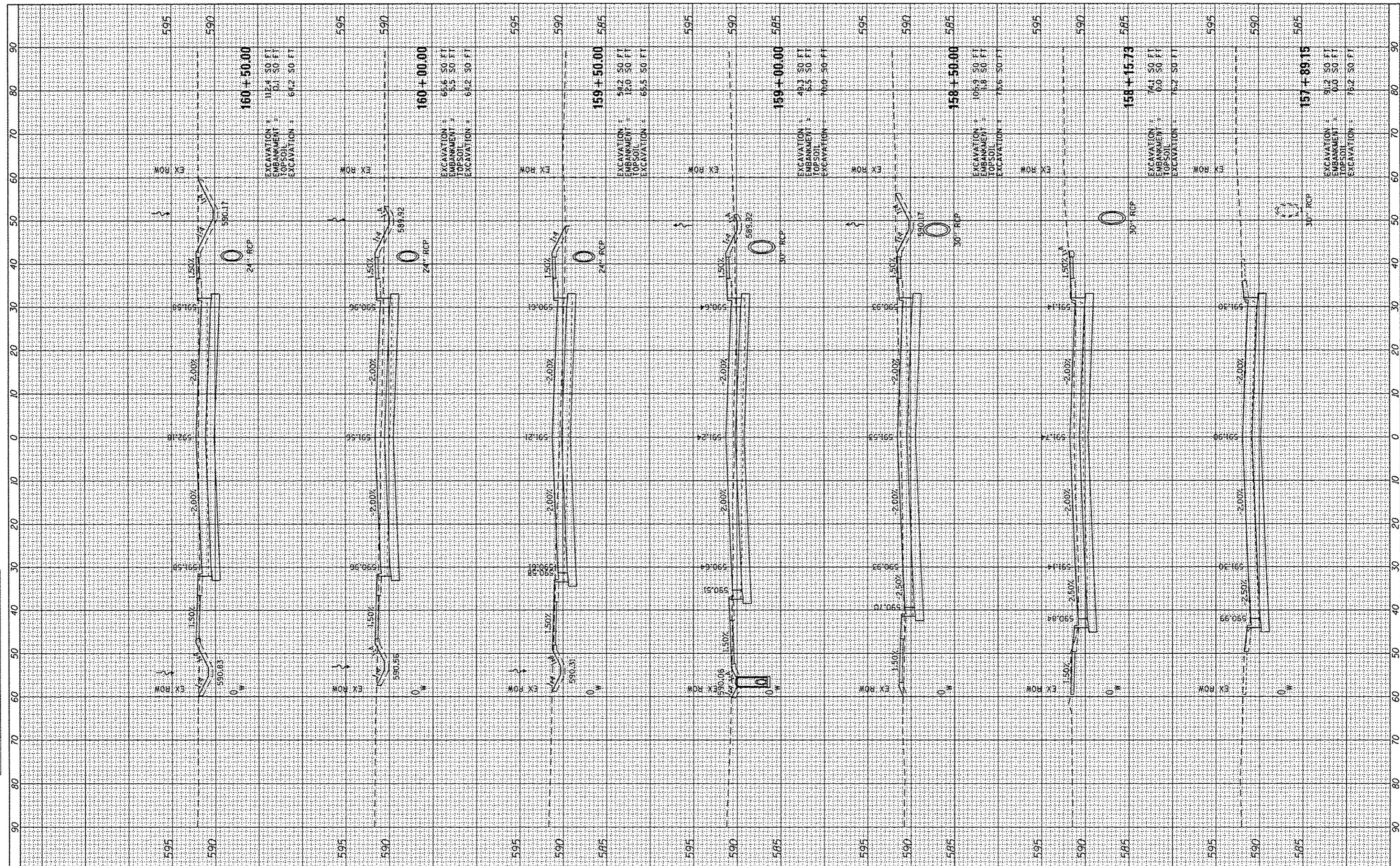
MISCELLANEOUS DETAILS

SCALE: N.T.S. SHEET OF SHEETS STA. TO STA.

F.A.U. RTE.	SECTION	COUNTY	TOTAL SHEETS	SHEET NO.
8031	95-00361-04-PV	SANGAMON	151	124
			CONTRACT NO. 93688	
ILLINOIS FED. AID PROJECT				

DATE	BT
FINAL SURVEY	SURVEYED
NOTED	PLOTTED
NO.	AREAS CHECKED

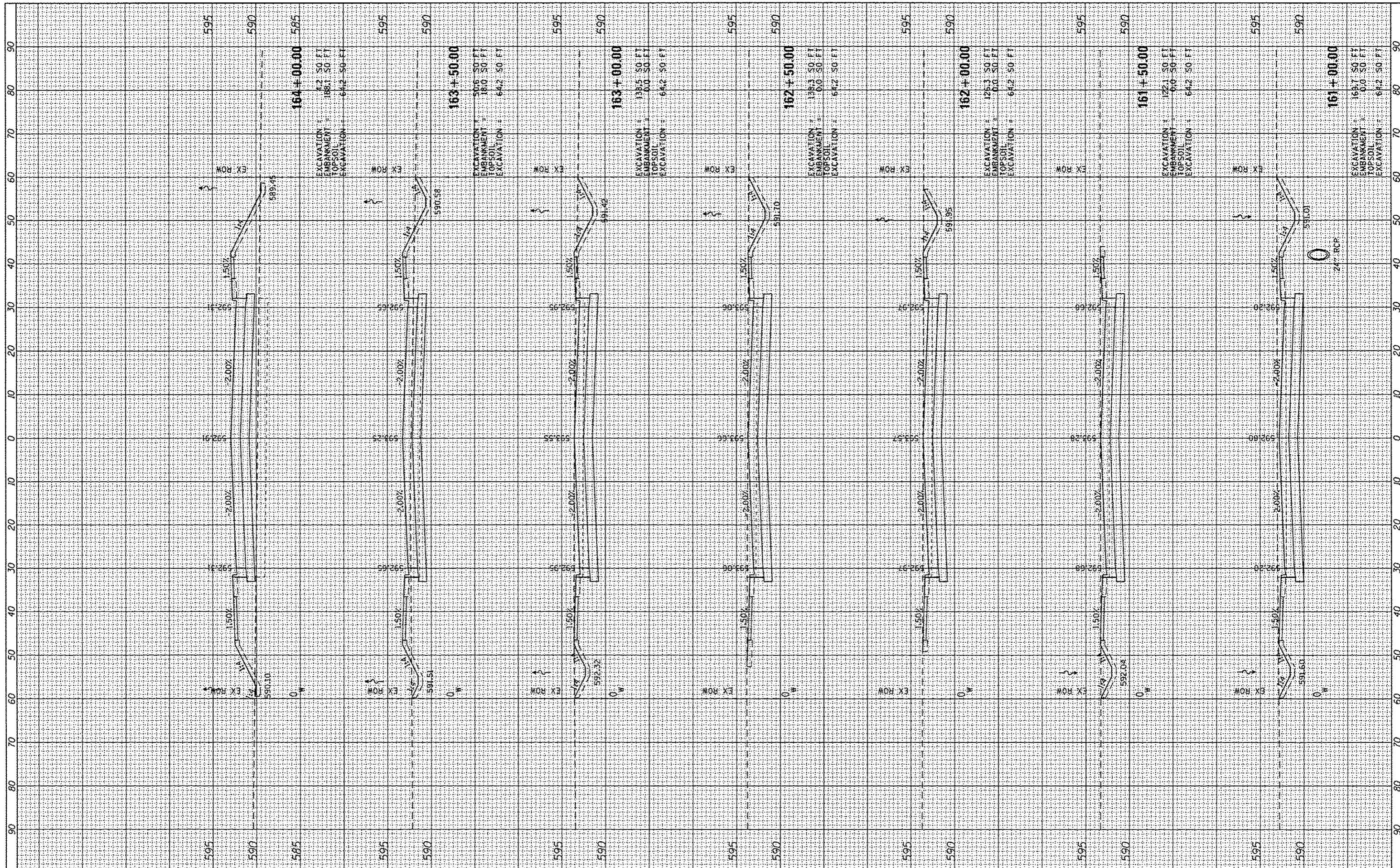
DATE	BT
ORIGINAL SURVEY	SURVEYED
NOTED	PLOTTED
NO.	AREAS CHECKED



FILE NAME = L:\Springfield\0802581\Draw\Sheets\XSEC.SHTS.11	USER NAME = Brian Bond	DESIGNED - BMB	REVISED -	CITY OF SPRINGFIELD SPRINGFIELD, ILLINOIS	CROSS SECTIONS 11TH STREET			F.A. RTE. 8031	SECTION 95-00361-04-PV	COUNTY SANGAMON	TOTAL SHEETS 151	SHEET NO. 125
1. VERTICAL	PLOT SCALE = 20.0000' / 1"	DRAWN - BMB	REVISED -		SCALE:	SHEET	OF	SHEETS	STA. 157+89.15	TO STA. 160+50.00	CONTRACT NO. 93688	
	PLOT DATE = 12/14/2016	CHECKED - SPH	REVISED -								ILLINOIS FED. AID PROJECT	
		DATE - 12/23/16	REVISED -									

DATE	BT
SURVEYED	PROFITED
PLOTTED	DATE
NOTE BOOK	AREAS CHECKED
NO.	

DATE	BT
SURVEYED	PROFITED
PLOTTED	DATE
NOTE BOOK	AREAS CHECKED
NO.	



FILE NAME =
 Li:\Springfield\000250\1\dr-ou\sheet\XSEC_SHTS.117.dgn

USER NAME = Brian Bond
 PLOT SCALE = 20,0000' / in.
 PLOT DATE = 12/14/2016

DESIGNED - BMB
 DRAWN - BMB
 CHECKED - SPH
 DATE - 12/23/16

REVISED -
 REVISED -
 REVISED -
 REVISED -

**CITY OF SPRINGFIELD
 SPRINGFIELD, ILLINOIS**

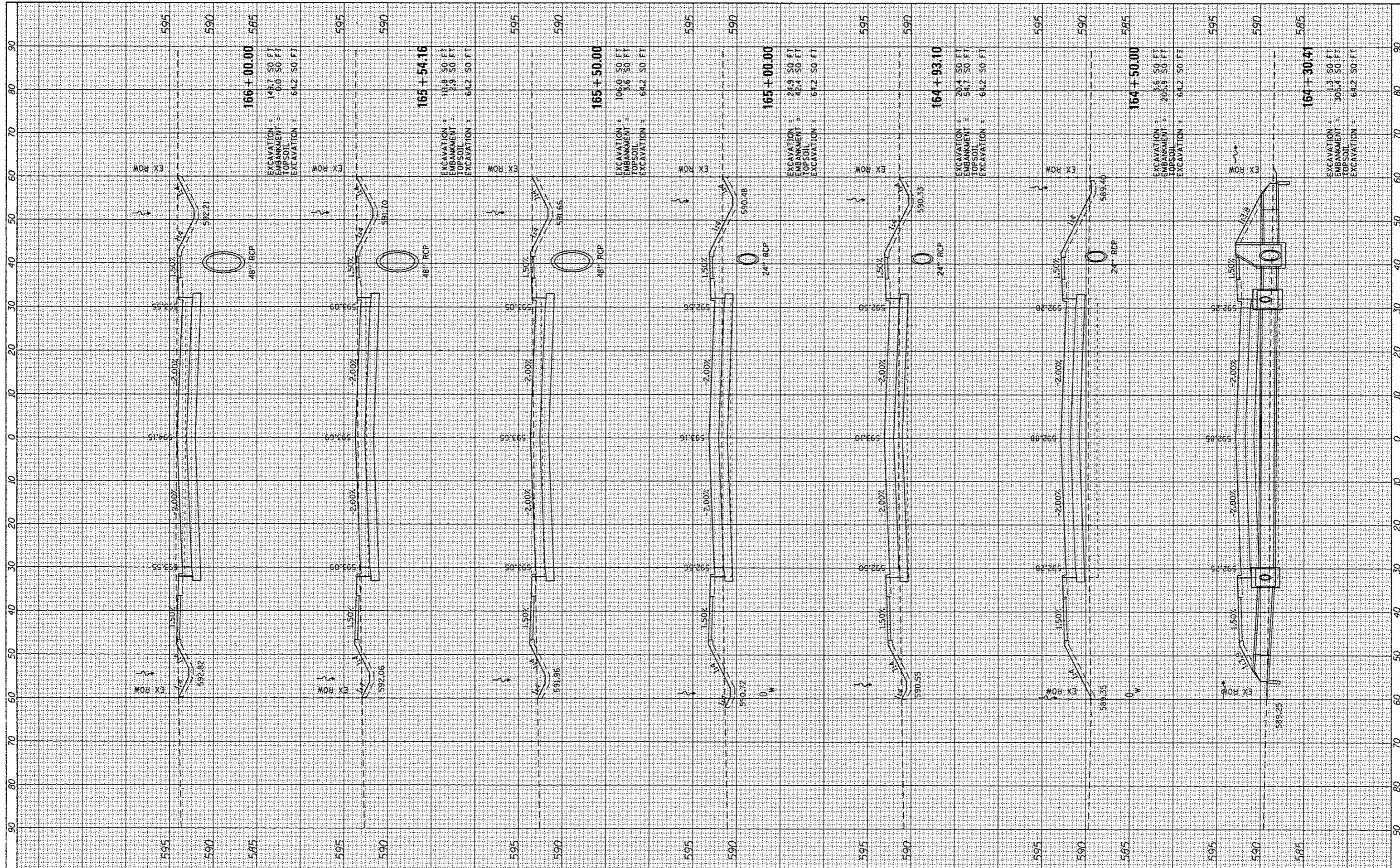
CROSS SECTIONS 11TH STREET

SCALE: SHEET OF SHEETS STA. 161+00.00 TO STA. 164+00.00

F.A. RTE.	SECTION	COUNTY	TOTAL SHEETS	SHEET NO.
8031	95-00361-04-PV	SANGAMON	151	126
CONTRACT NO. 93688				
ILLINOIS FED. AID PROJECT				

DATE	BT
SURVEYED	
PLOTTED	
NOTE BOOK	
AREAS CHECKED	
NO.	

DATE	BT
SURVEYED	
PLOTTED	
NOTE BOOK	
AREAS CHECKED	
NO.	



FILE NAME = L:\Springfield\0002501\draw\sheet\KSEC.SHTS.H
 USER NAME = Brian Bond
 H.dgn
 PLOT SCALE = 20.0000' / in.
 PLOT DATE = 12/14/2016

DESIGNED - BMB	REVISED -
DRAWN - BMB	REVISED -
CHECKED - SPH	REVISED -
DATE - 12/23/16	REVISED -

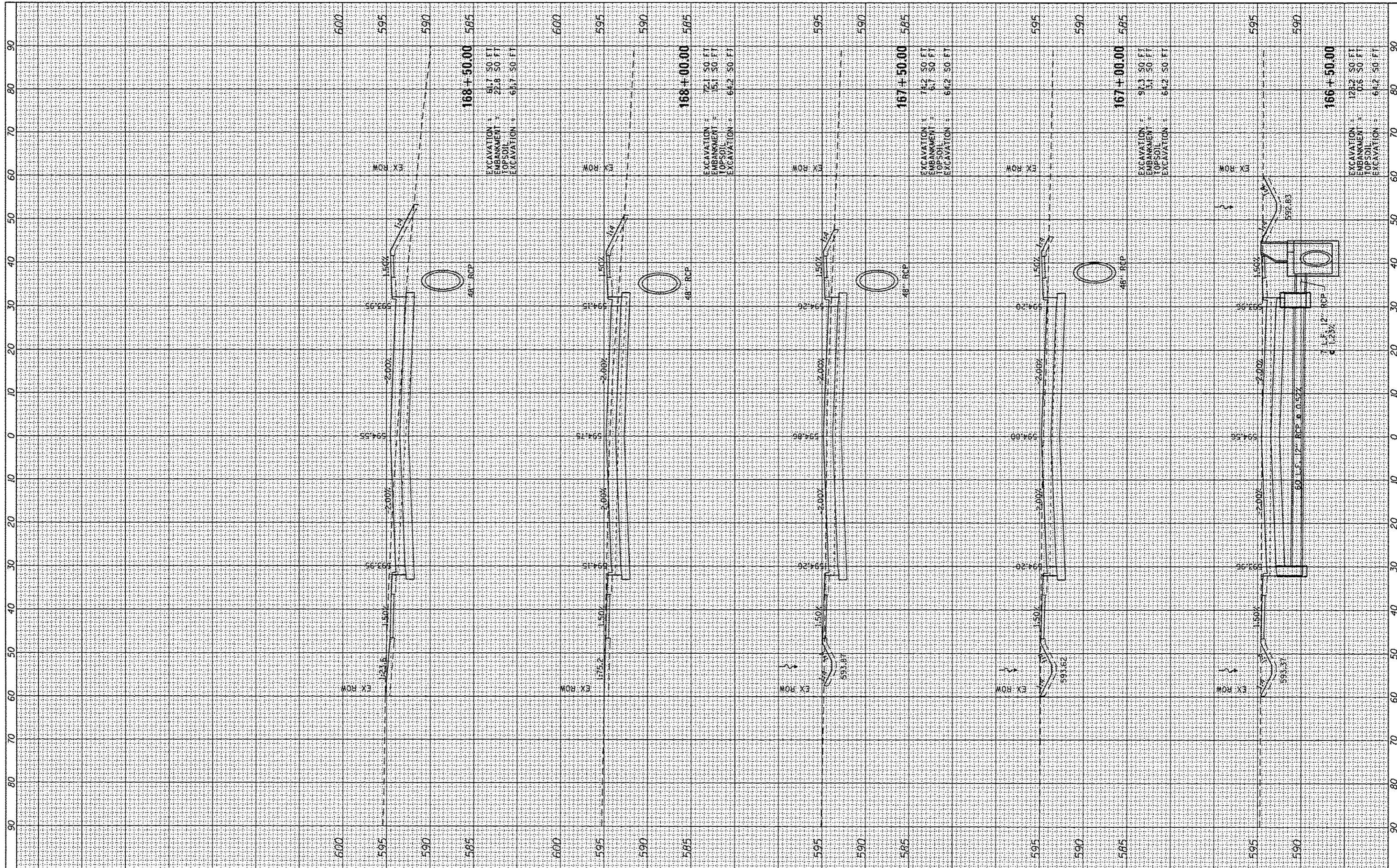
**CITY OF SPRINGFIELD
 SPRINGFIELD, ILLINOIS**

CROSS SECTIONS 11TH STREET
 SCALE: SHEET OF SHEETS STA. 164+30.41 TO STA. 166+00.00

F.A. RTE.	SECTION	COUNTY	TOTAL SHEETS	SHEET NO.
8031	95-00361-04-PV	SANGAMON	151	127
			CONTRACT NO. 93688	
ILLINOIS FED. AID PROJECT				

DATE	BT
SUPERVISED	
PLOTTED	
NOTE BOOK	
AREAS CHECKED	
NO.	

DATE	BT
SUPERVISED	
PLOTTED	
NOTE BOOK	
AREAS CHECKED	
NO.	



FILE NAME = L:\Springfield\0002501\draw\sheet\XSEC.SHT5.117.dgn

USER NAME = Brian Bond
 DESIGNED - BMB
 DRAWN - BMB
 CHECKED - SPH
 DATE - 12/23/16

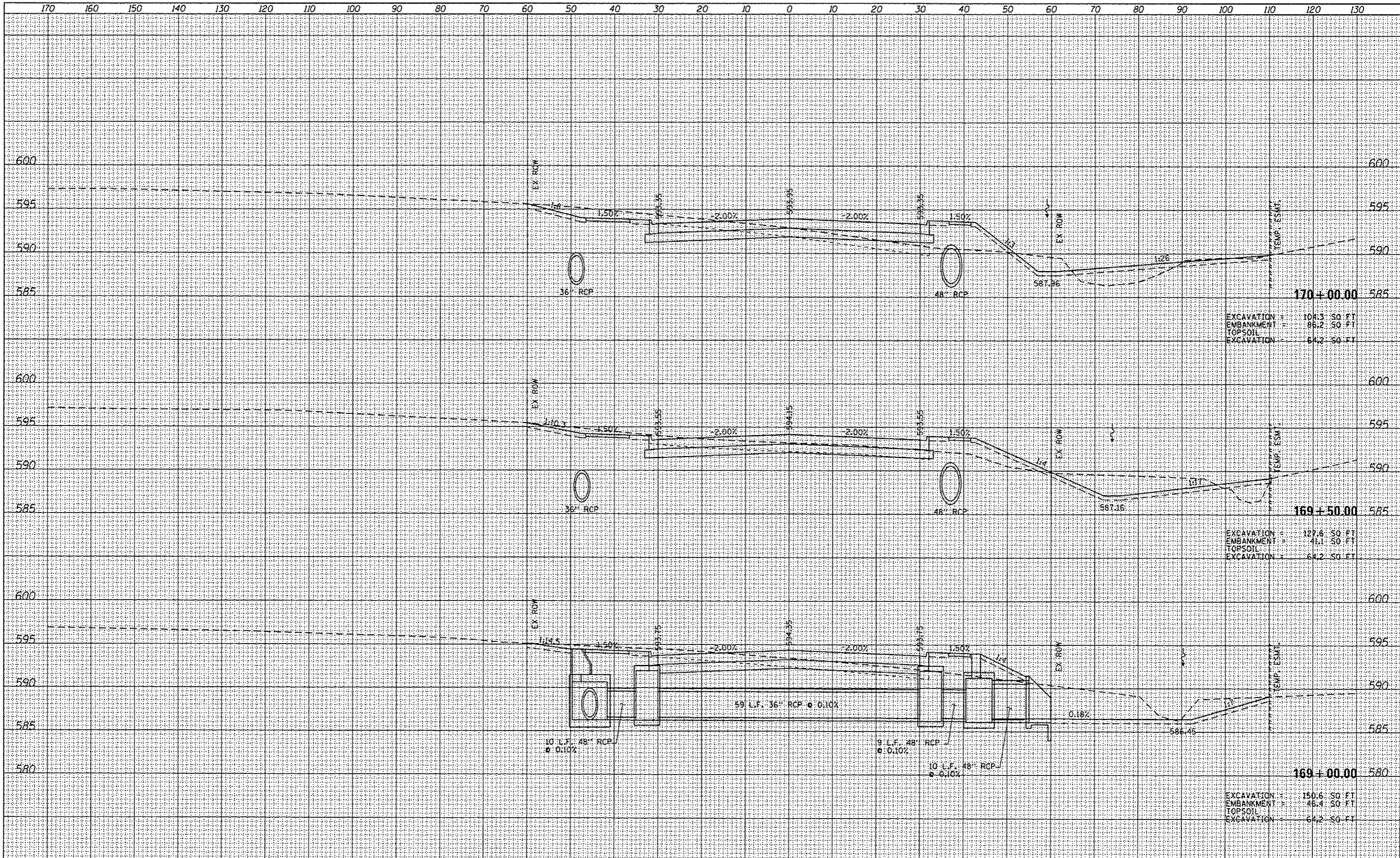
REVISIONS:
 REVISED -
 REVISED -
 REVISED -
 REVISED -

CITY OF SPRINGFIELD
 SPRINGFIELD, ILLINOIS

CROSS SECTIONS 11TH STREET

SCALE: SHEET OF SHEETS STA. 166+50.00 TO STA. 168+50.00

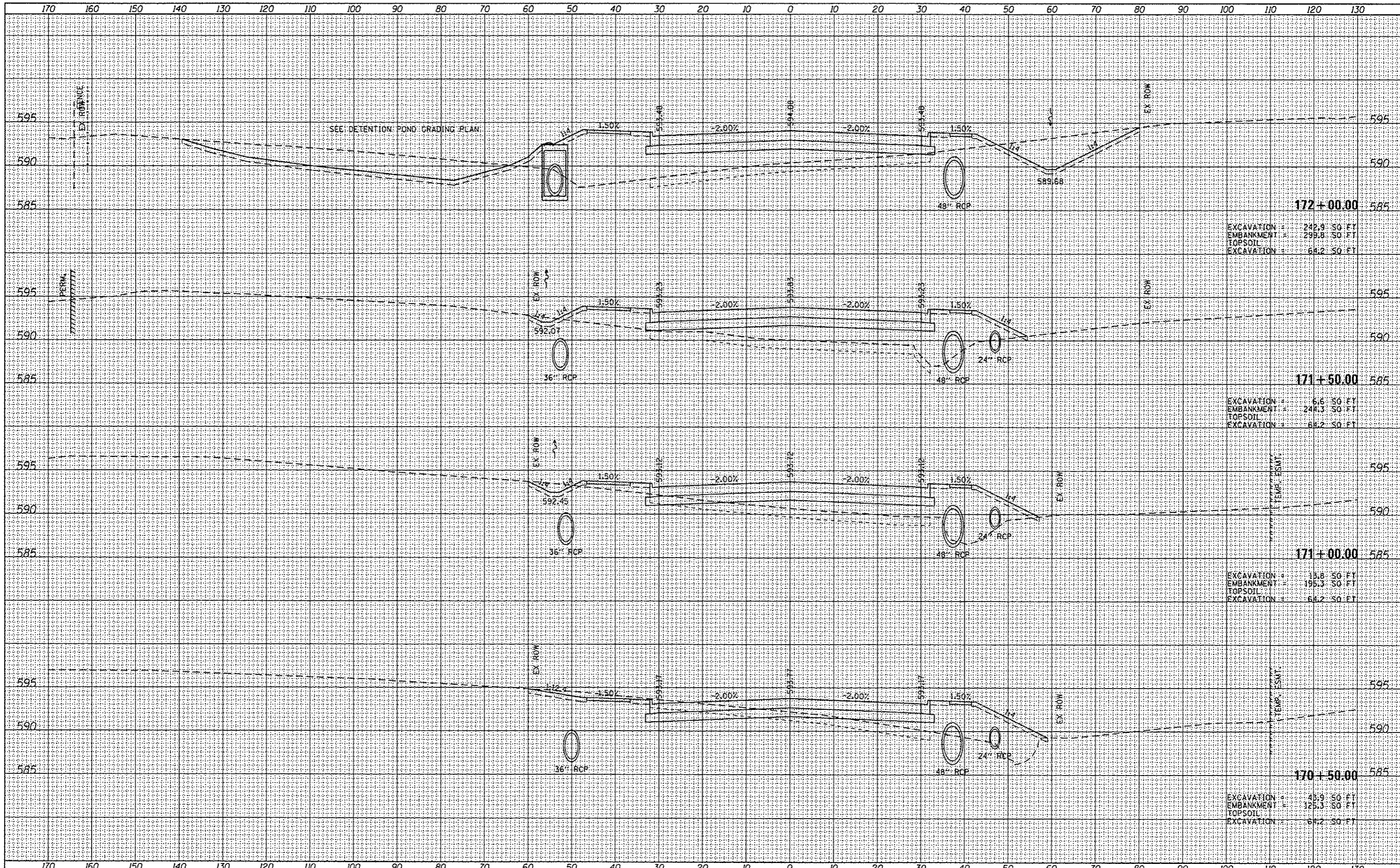
F.A. RTE.	SECTION	COUNTY	TOTAL SHEETS	SHEET NO.
8031	95-00361-04-PV	SANGAMON	151	128
CONTRACT NO. 93688			ILLINOIS FED. AID PROJECT	



DATE	
BY	
REVISIONS	
PLOTTED	
TEMPLATE	
AREAS CHECKED	
NO.	

DATE	
BY	
REVISIONS	
PLOTTED	
TEMPLATE	
AREAS CHECKED	
NO.	

FILE NAME =	USER NAME = Brian Bond	DESIGNED - BMB	REVISED -	CITY OF SPRINGFIELD SPRINGFIELD, ILLINOIS	CROSS SECTIONS 11TH STREET			F.A. RTE.	SECTION	COUNTY	TOTAL SHEETS	SHEET NO.
Li:\Springfield\0002501\draw\sheet\XSEC.SHT5.11.dgn		DRAWN - BMB	REVISED -		8031	95-00361-04-PV	SANGAMON	151	129			
2.HORIZONTAL	PLLOT SCALE = 20.0000' / in.	CHECKED - SPH	REVISED -		SCALE:	SHEET	OF	SHEETS	STA. 169+00.00 TO STA. 170+00.00	CONTRACT NO. 93688	ILLINOIS FED. AID PROJECT	
	PLLOT DATE = 12/14/2016	DATE - 12/23/16	REVISED -									



DATE	
BY	
SUPPLIED SURVEY	
PLANTED TO	
NOTE BOOK	
AREAS CHECKED	
NO.	

DATE	
BY	
ORIGINAL SURVEY	
PLANTED TO	
NOTE BOOK	
AREAS CHECKED	
NO.	

FILE NAME = L:\Springfield\002501\Draw\Sheets\XSEC_SHTS.117.dgn
 2.HORIZONTAL

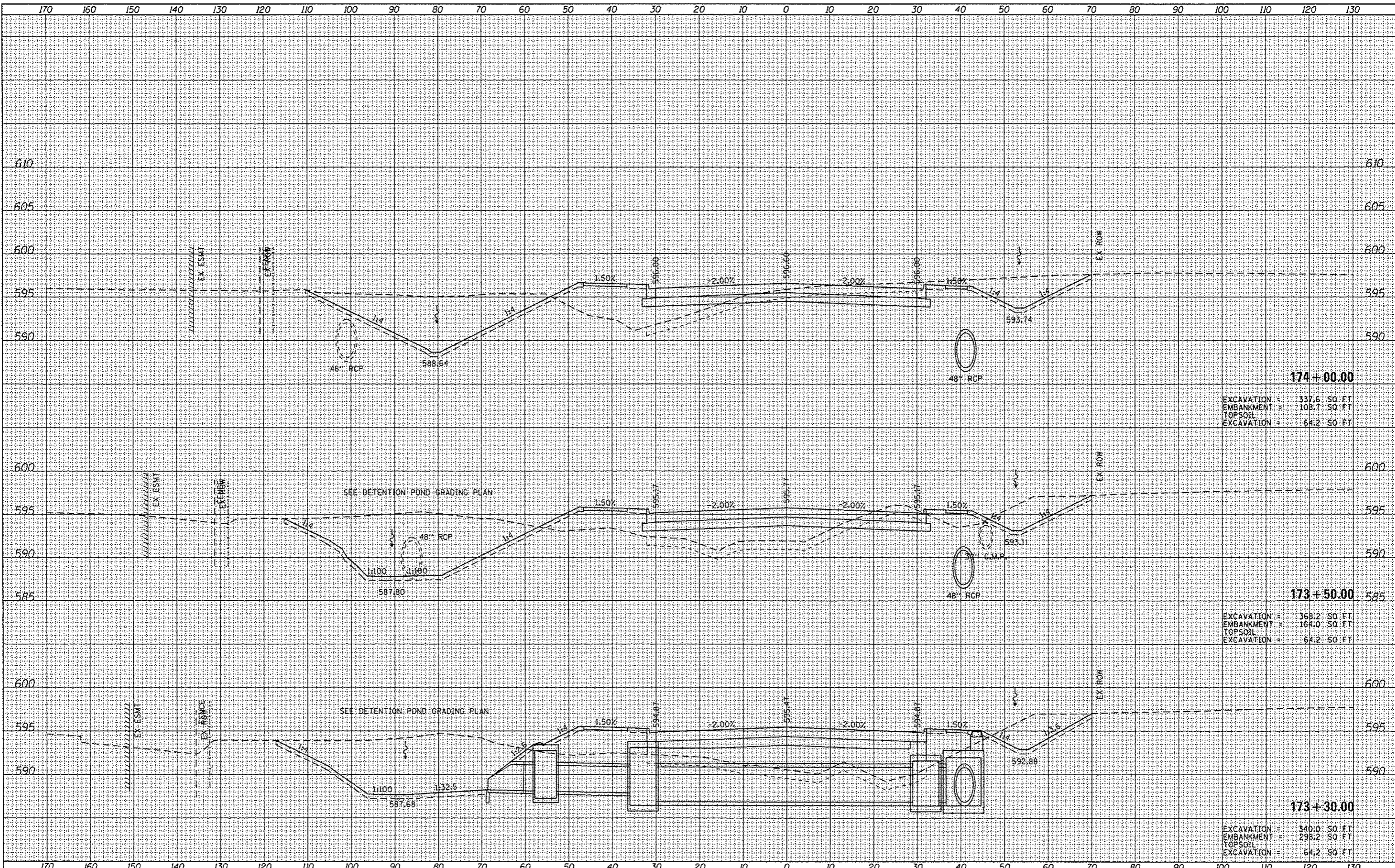
USER NAME = Brian Bond
 DESIGNED - BMB
 DRAWN - BMB
 CHECKED - SPH
 DATE - 12/23/16

REVISED -
 REVISED -
 REVISED -
 REVISED -

**CITY OF SPRINGFIELD
 SPRINGFIELD, ILLINOIS**

CROSS SECTIONS 11TH STREET
 SCALE: SHEET OF SHEETS STA. 170+50.00 TO STA. 172+00.00

F.A. RTE.	SECTION	COUNTY	TOTAL SHEETS	SHEET NO.
8031	95-00361-04-PV	SANGAMON	151	130
				CONTRACT NO. 93688
ILLINOIS FED. AID PROJECT				



DATE	
BY	
REVISIONS	
NO.	
DATE	
BY	
REVISIONS	
NO.	
DATE	
BY	
REVISIONS	
NO.	

DATE	
BY	
REVISIONS	
NO.	
DATE	
BY	
REVISIONS	
NO.	
DATE	
BY	
REVISIONS	
NO.	

FILE NAME = L:\Springfield\0002581\Draw\Sheet\XSEC.SHTS.11.dgn
 USER NAME = Brian Band
 PLOT SCALE = 20,0000 / 1 in.
 PLOT DATE = 12/14/2016

DESIGNED - BMB
 DRAWN - BMB
 CHECKED - SPH
 DATE - 12/23/16

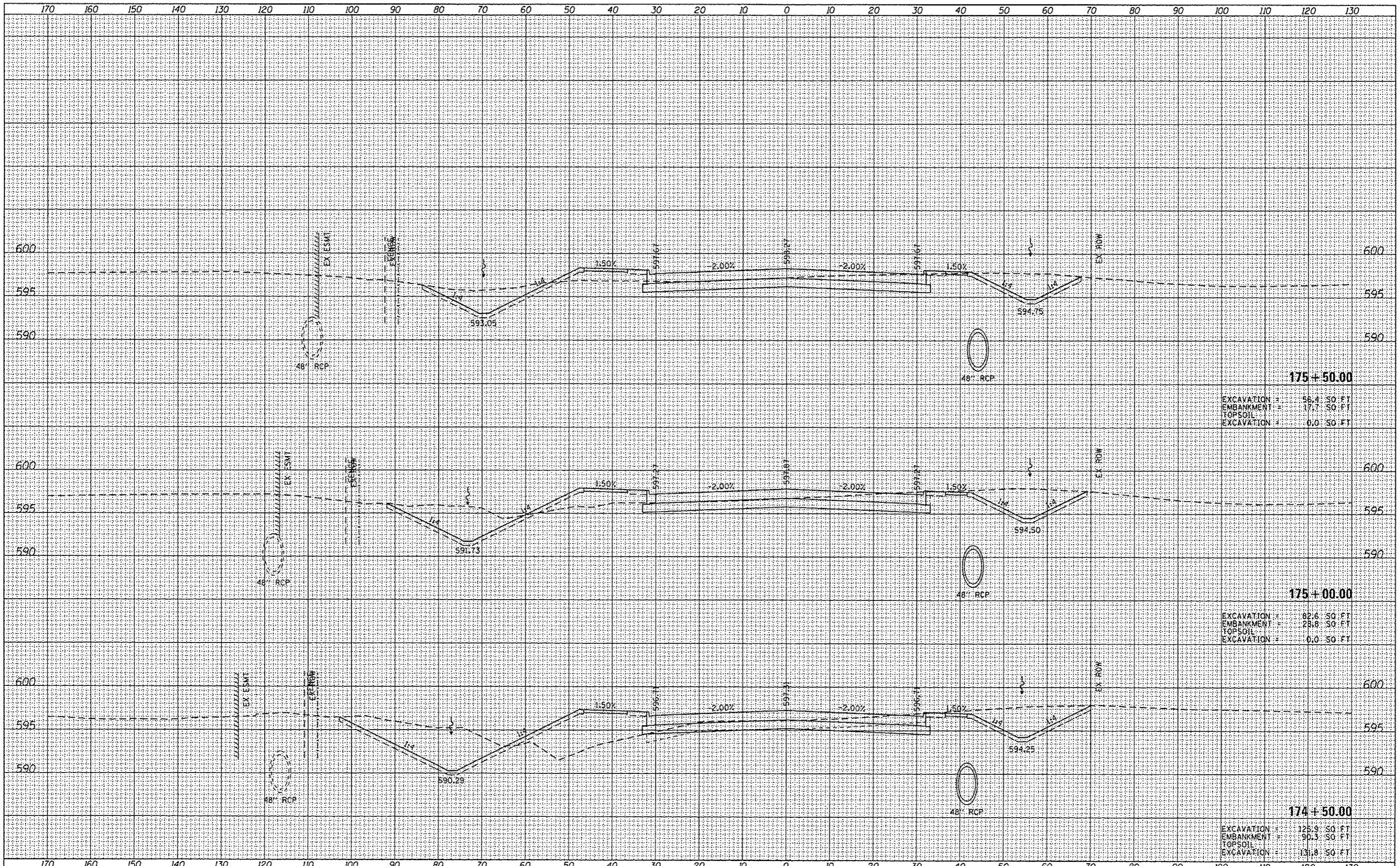
REVISED -
 REVISED -
 REVISED -
 REVISED -

**CITY OF SPRINGFIELD
 SPRINGFIELD, ILLINOIS**

CROSS SECTIONS 11TH STREET

SCALE: SHEET OF SHEETS STA. 173+30.00 TO STA. 174+00.00

F.A. RTE.	SECTION	COUNTY	TOTAL SHEETS	SHEET NO.
8031	95-00361-04-PV	SANGAMON	151	132
				CONTRACT NO. 93688
ILLINOIS FED. AID PROJECT				



DATE	
BT	
SURVEYED	
PLOTTED	
REPLATE	
NOTE BOOK	
AREAS CHECKED	
NO.	

DATE	
BT	
SURVEYED	
PLOTTED	
REPLATE	
NOTE BOOK	
AREAS CHECKED	
NO.	

FILE NAME : L:\Springfield\002581\Draw\Sheet\XSEC.SHTS.DWG
 2_HORIZONTAL

USER NAME = Brian Bond
 DESIGNED - BMB
 DRAWN - BMB
 CHECKED - SPH
 DATE - 12/23/16
 REVISED -
 REVISED -
 REVISED -
 REVISED -

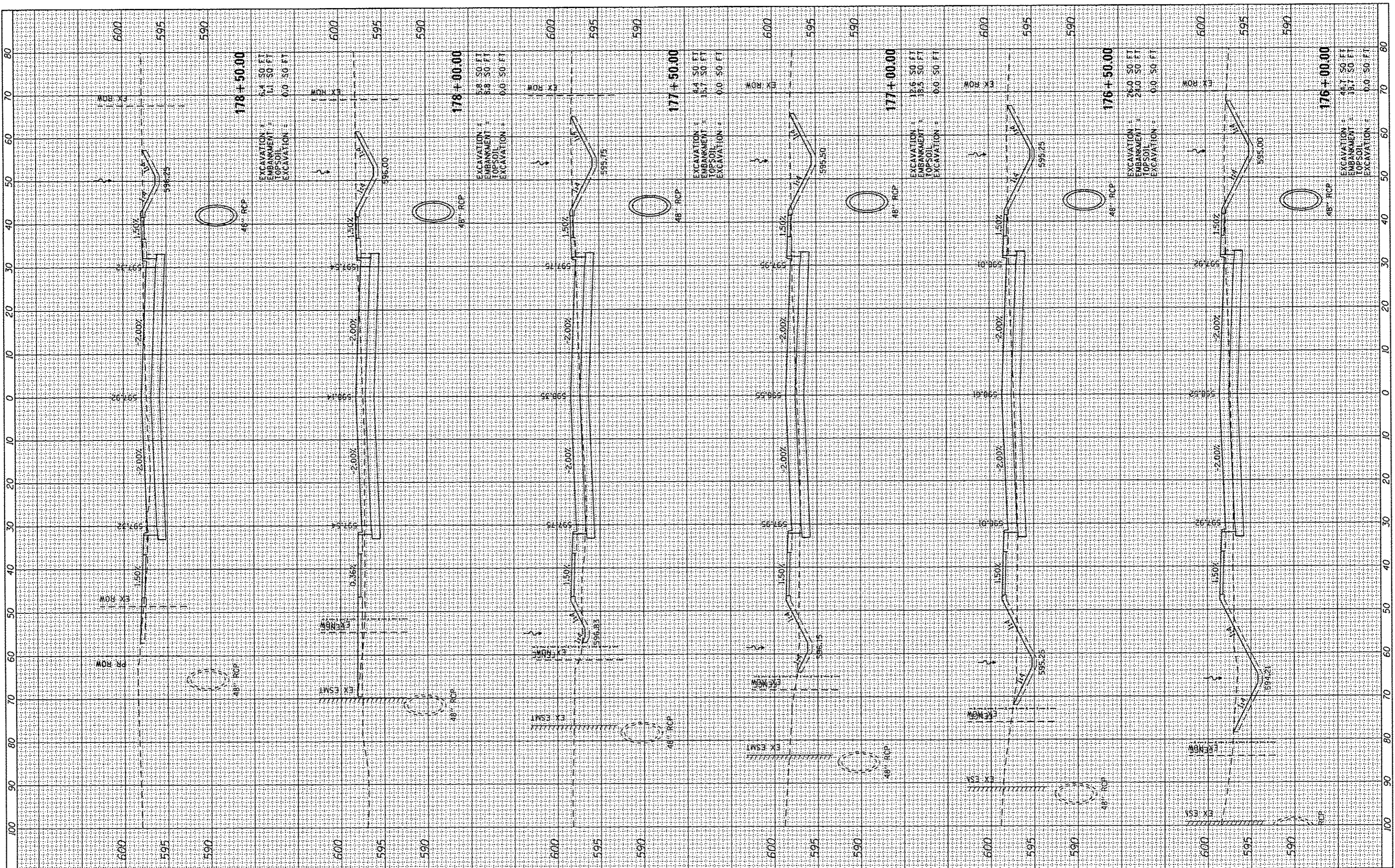
**CITY OF SPRINGFIELD
 SPRINGFIELD, ILLINOIS**

CROSS SECTIONS 11TH STREET
 SCALE: SHEET OF SHEETS STA. 174+50.00 TO STA. 175+50.00

F.A. RTE.	SECTION	COUNTY	TOTAL SHEETS	SHEET NO.
8031	95-00361-04-PV	SANGAMON	151	133
				CONTRACT NO. 93688
ILLINOIS FED. AID PROJECT				

DATE	BY
FINN	SURVEY
PLOTTED	DATE
NOTE BOOK	NO.
AREAS CHECKED	

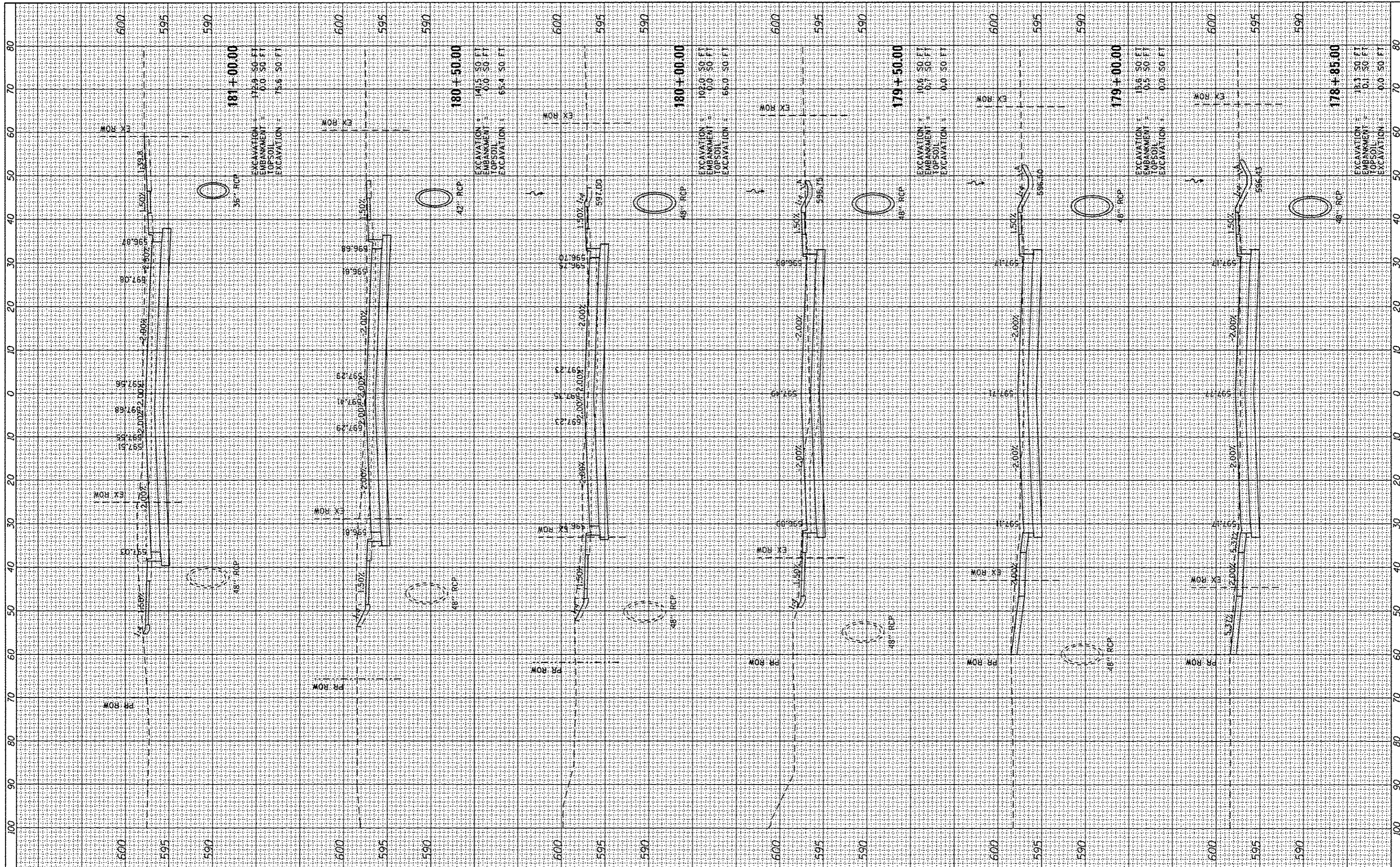
DATE	BY
SURVEYED	DATE
PLOTTED	DATE
NOTE BOOK	NO.
AREAS CHECKED	



FILE NAME = L:\Springfield\00025011\draw\sheet\XSEC.SHT5.11	USER NAME = Orion Bond	DESIGNED - BMB	REVISED -	CITY OF SPRINGFIELD SPRINGFIELD, ILLINOIS	CROSS SECTIONS 11TH STREET	SCALE: SHEET OF SHEETS STA. 176+00.00 TO STA. 178+50.00	C.A. RTE. 8031	SECTION 95-00361-04-PV	COUNTY SANGAMON	TOTAL SHEETS 151	SHEET NO. 134
3.VERTICAL	PLOT SCALE = 20.0000' / in.	DRAWN - BMB	REVISED -								
	PLOT DATE = 12/14/2016	CHECKED - SPH	REVISED -								
		DATE - 12/23/16	REVISED -								
ILLINOIS FED. AID PROJECT CONTRACT NO. 93688											

DATE	BT
SURVEYED	BY
PLOTTED	DATE
NOTE BOOK	AREAS CHECKED
NO.	

DATE	BT
SURVEYED	BY
PLOTTED	DATE
NOTE BOOK	AREAS CHECKED
NO.	



FILE NAME = L:\Springfield\0002501\Draw\Sheets\YSEC.SHTS.11.dgn
 3.VERTICAL

USER NAME = Brian Band
 PLOT SCALE = 28.0000' / in.
 PLOT DATE = 12/14/2016

DESIGNED - BMB
 DRAWN - BMB
 CHECKED - SPH
 DATE - 12/23/16

REVISED -
 REVISED -
 REVISED -
 REVISED -

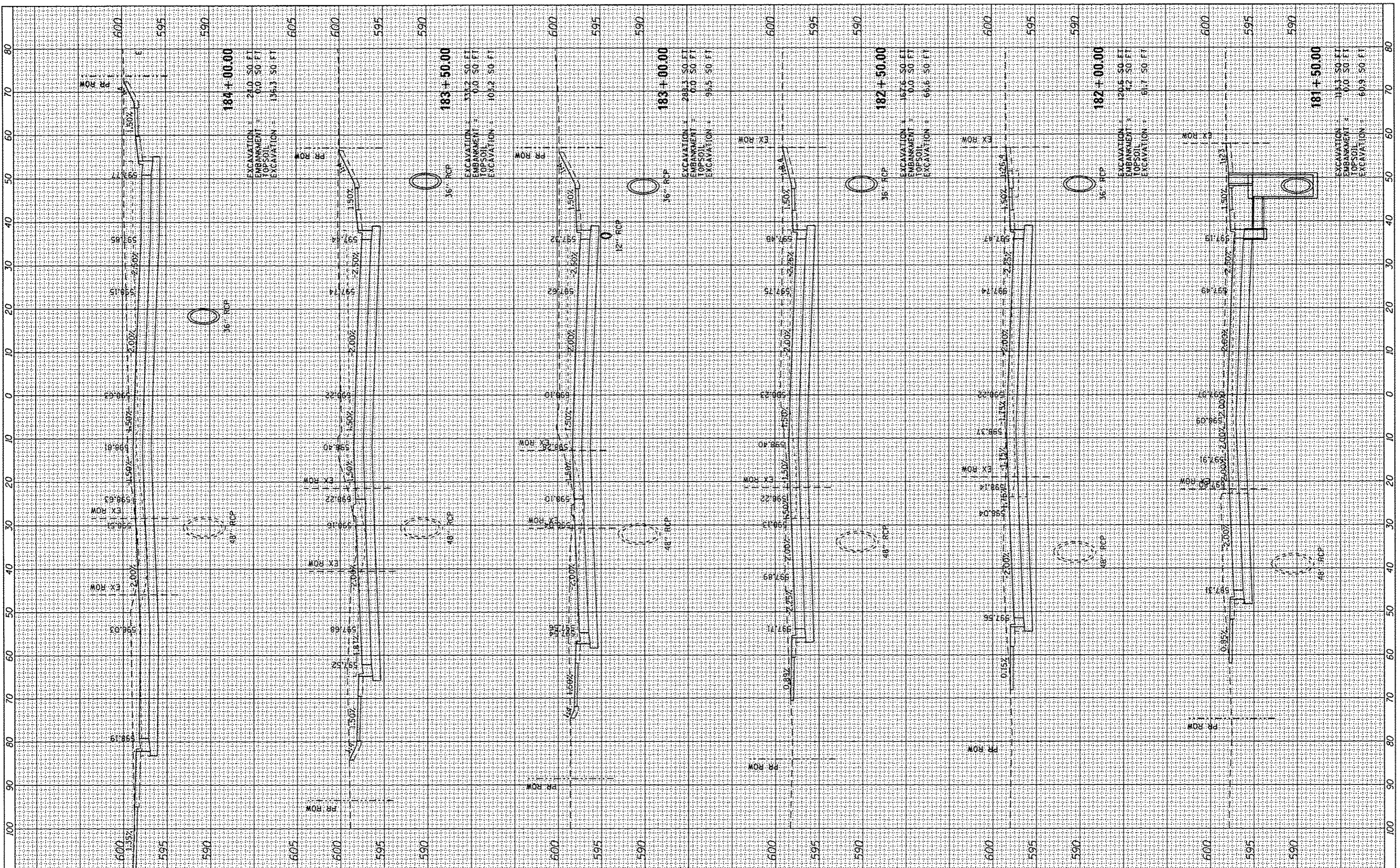
**CITY OF SPRINGFIELD
 SPRINGFIELD, ILLINOIS**

CROSS SECTIONS 11TH STREET
 SCALE: SHEET OF SHEETS STA. 178+85.00 TO STA. 181+00.00

F.A. RTE.	SECTION	COUNTY	TOTAL SHEETS	SHEET NO.
8031	95-00361-04-PV	SANGAMON	151	135
CONTRACT NO. 93688				
ILLINOIS FED. AID PROJECT				

FINAL SURVEY	SURVEYED	BY	DATE
NOTE BOOK	PLOTTED		
NO.	AREA		
	CHECKED		

ORIGINAL SURVEY	SURVEYED	BY	DATE
NOTE BOOK	PLOTTED		
NO.	AREA		
	CHECKED		



FILE NAME =
 L:\Springfield\020250\Drawings\SECS.SHTS.11.dgn

USER NAME = Brian Bond
 PLOT SCALE = 20.0000' / in.
 PLOT DATE = 12/14/2016

DESIGNED - BMB
 DRAWN - BMB
 CHECKED - SPH
 DATE - 12/23/16

REVISED -
 REVISED -
 REVISED -
 REVISED -

**CITY OF SPRINGFIELD
 SPRINGFIELD, ILLINOIS**


CROSS SECTIONS 11TH STREET

SCALE: SHEET OF SHEETS STA. 181+50.00 TO STA. 184+00.00

F.A. RTE. 8031	SECTION 95-00361-04-PV	COUNTY SANGAMON	TOTAL SHEETS 151	SHEET NO. 136
CONTRACT NO. 93688				ILLINOIS FED. AID PROJECT

FINAL SURVEY	DATE
SURVEYED	
PLOTTED	
TEMPLATE	
NOTE BOOK	
AREAS CHECKED	
NO.	

ORIGINAL SURVEY	DATE
SURVEYED	
PLOTTED	
TEMPLATE	
NOTE BOOK	
AREAS CHECKED	
NO.	



FILE NAME =	USER NAME = Brian Bond	DESIGNED - BMB	REVISED -
L:\Springfield\0002501\draw\sheet\KSEC_SHTS.11	PH.dgn	DRAWN - BMB	REVISED -
3_VERTICAL	PLOT SCALE = 28.8000' / in.	CHECKED - SPH	REVISED -
	PLOT DATE = 12/14/2016	DATE - 12/23/16	REVISED -

CITY OF SPRINGFIELD
SPRINGFIELD, ILLINOIS


CROSS SECTIONS 11TH STREET

SCALE: SHEET OF SHEETS STA. 185+50.00 TO STA. 188+00.00

F.A. RTE.	SECTION	COUNTY	TOTAL SHEETS	SHEET NO.
8031	95-00361-04-PV	SANGAMON	151	137
CONTRACT NO. 93688			ILLINOIS FED. AID PROJECT	

FINAL SURVEY	SURVEYED	DATE
PLOTTED	BY	
REVISIONS	NO.	
AREAS CHECKED		

ORIGINAL SURVEY	SURVEYED	DATE
PLOTTED	BY	
REVISIONS	NO.	
AREAS CHECKED		



FILE NAME = L:\Springfield\2002501\Draw\Sheets\XSEC.SHTS.11.dgn
 3.VERTICAL

USER NAME = Brian Bond
 PLLOT SCALE = 20,0000' / in.
 PLOT DATE = 12/14/2016

DESIGNED -	BMB	REVISED -	
DRAWN -	BMB	REVISED -	
CHECKED -	SPH	REVISED -	
DATE -	12/23/16	REVISED -	

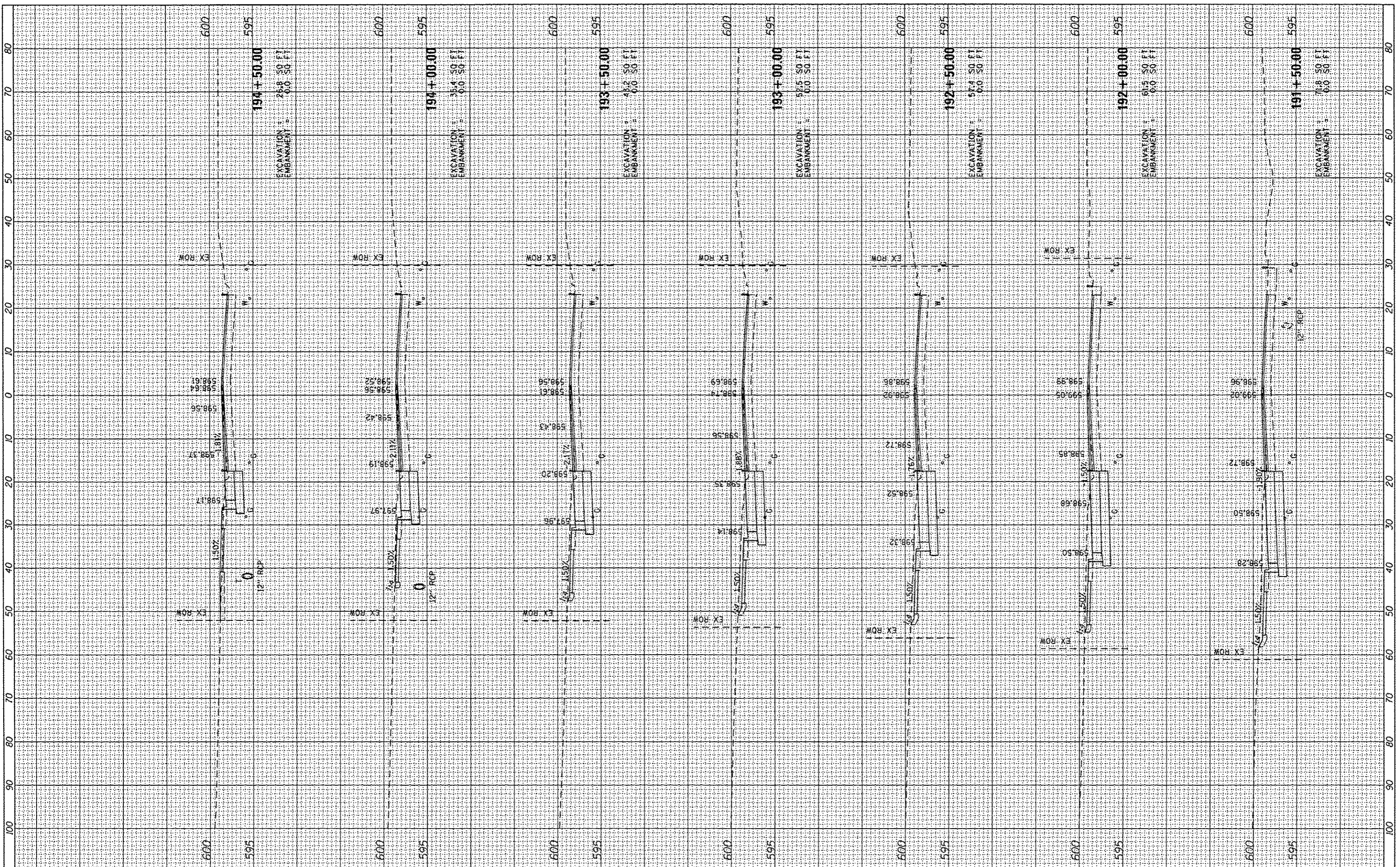
**CITY OF SPRINGFIELD
 SPRINGFIELD, ILLINOIS**

CROSS SECTIONS 11TH STREET
 SCALE: SHEET OF SHEETS STA. 188+50.00 TO STA. 191+00.00

F.A. RTE.	SECTION	COUNTY	TOTAL SHEETS	SHEET NO.
8031	95-00361-04-PV	SANGAMON	151	139
				CONTRACT NO. 93688
ILLINOIS FED. AID PROJECT				

DATE	
BT	
SURVEYED	
PLOTTED	
NOTE BOOK	
AREAS CHECKED	
NO.	

DATE	
BT	
SURVEYED	
PLOTTED	
NOTE BOOK	
AREAS CHECKED	
NO.	



FILE NAME =
 Li:\Springfield\00250\Draw\Sheets\KSEC.SHTS.117.dgn

USER NAME = Brian Bond
 PLOT SCALE = 20,000' / in.
 PLOT DATE = 12/14/2016

DESIGNED - BMB
 DRAWN - BMB
 CHECKED - SPH
 DATE - 12/23/16

REVISED -
 REVISED -
 REVISED -
 REVISED -

**CITY OF SPRINGFIELD
 SPRINGFIELD, ILLINOIS**

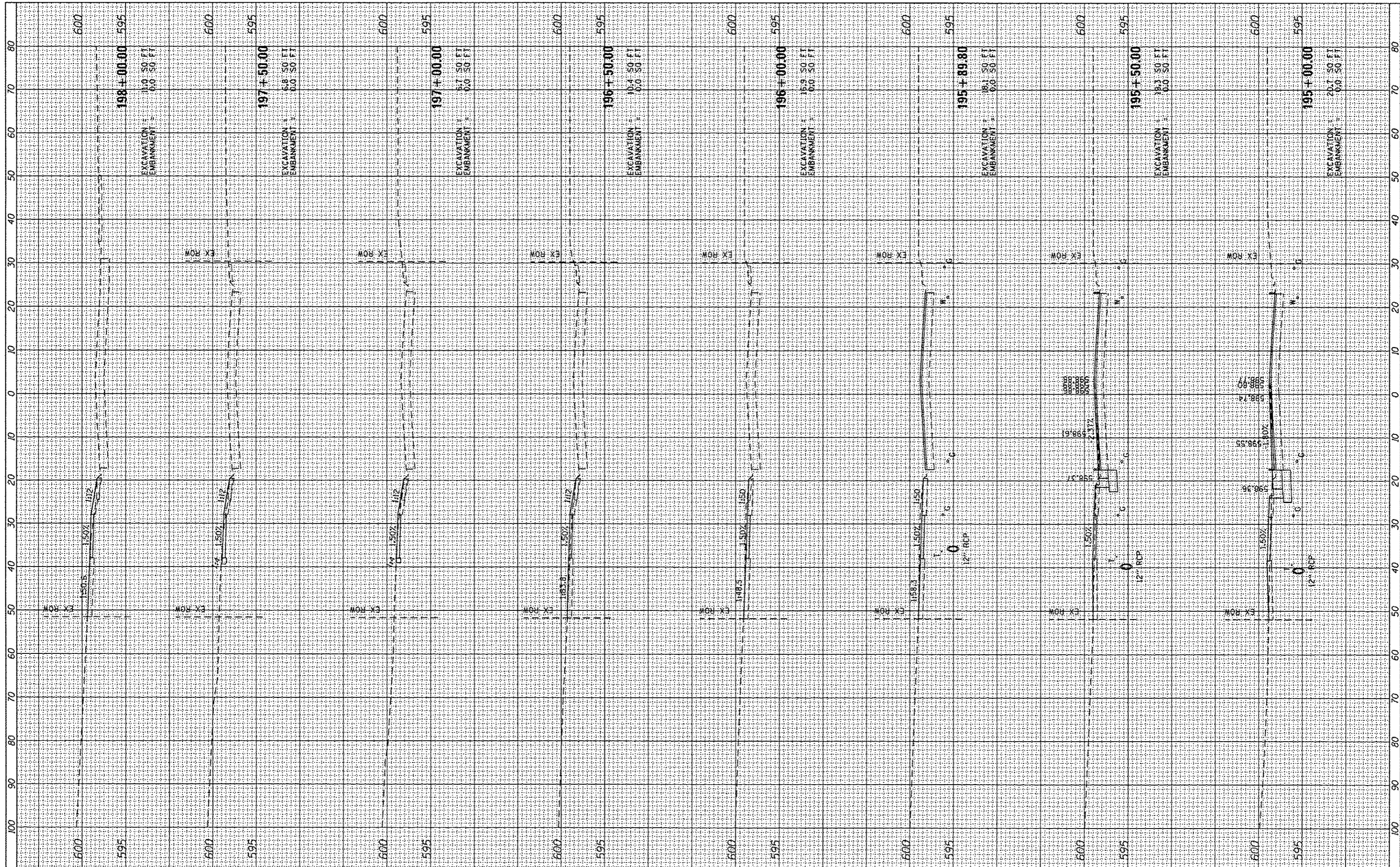
CROSS SECTIONS 11TH STREET

SCALE: SHEET OF SHEETS STA. 191+50.00 TO STA. 194+50.00

F.A. RTE.	SECTION	COUNTY	TOTAL SHEETS	SHEET NO.
8031	95-00361-04-PV	SANGAMON	151	139
CONTRACT NO. 93688				
ILLINOIS FED. AID PROJECT				

DATE	
BY	
REVISIONS	
1. REVISED SURVEY	
2. REVISED PLOTTED	
3. REVISED TEMPLATE	
4. REVISED AREAS CHECKED	
5. REVISED AREAS CHECKED	

DATE	
BY	
REVISIONS	
1. ORIGINAL SURVEY	
2. ORIGINAL PLOTTED	
3. ORIGINAL TEMPLATE	
4. ORIGINAL AREAS CHECKED	
5. ORIGINAL AREAS CHECKED	



FILE NAME = L:\Springfield\0802501\Draw\Sheets\XSEC_SHT5.DWG
 3.VERTICAL

USER NAME = Brian Bond
 DESIGNED - BMB
 DRAWN - BMB
 CHECKED - SPH
 DATE - 12/23/16

REVISED -
 REVISED -
 REVISED -
 REVISED -

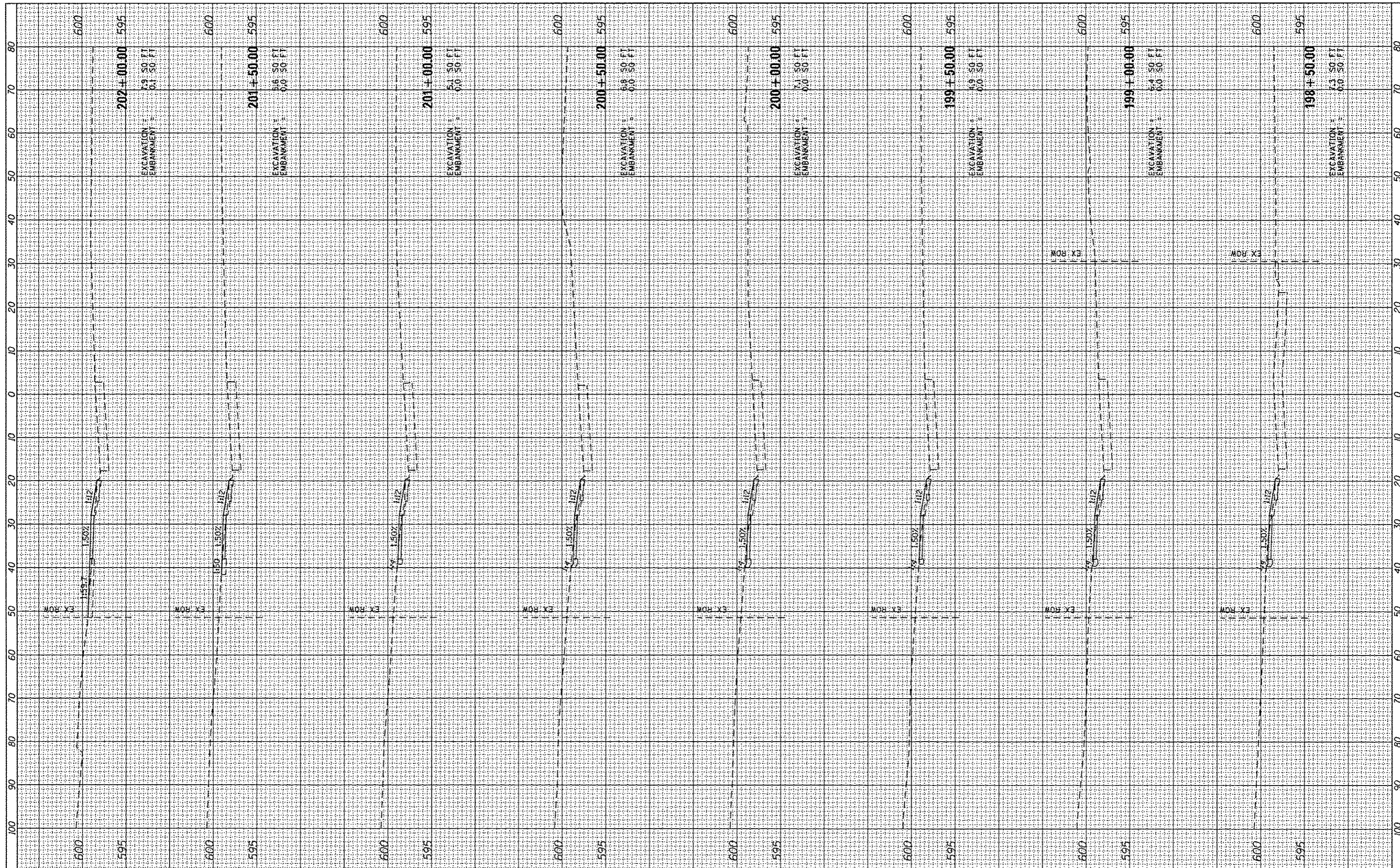
**CITY OF SPRINGFIELD
 SPRINGFIELD, ILLINOIS**

CROSS SECTIONS 11TH STREET
 SCALE: SHEET OF SHEETS STA. 195+00.00 TO STA. 198+00.00

F.A. RTE.	SECTION	COUNTY	TOTAL SHEETS	SHEET NO.
8031	95-00361-04-PV	SANGAMON	151	140
CONTRACT NO. 93688				
ILLINOIS FED. AID PROJECT				

DATE	
BT	
SURVEYED	
PLOTTED	
DATE	
AREAS	
CHECKED	
NO.	

DATE	
BT	
SURVEYED	
PLOTTED	
DATE	
AREAS	
CHECKED	
NO.	



FILE NAME = L:\Springfield\0002501\Draw\Sheets\XSEC.SHTS.117.dgn
 3.VERTICAL

USER NAME = Brian Band
 PLLOT SCALE = 20,0000 ' / in.
 PLOT DATE = 12/14/2016

DESIGNED - BMB
 DRAWN - BMB
 CHECKED - SPH
 DATE - 12/23/16

REVISED -
 REVISED -
 REVISED -
 REVISED -

**CITY OF SPRINGFIELD
 SPRINGFIELD, ILLINOIS**

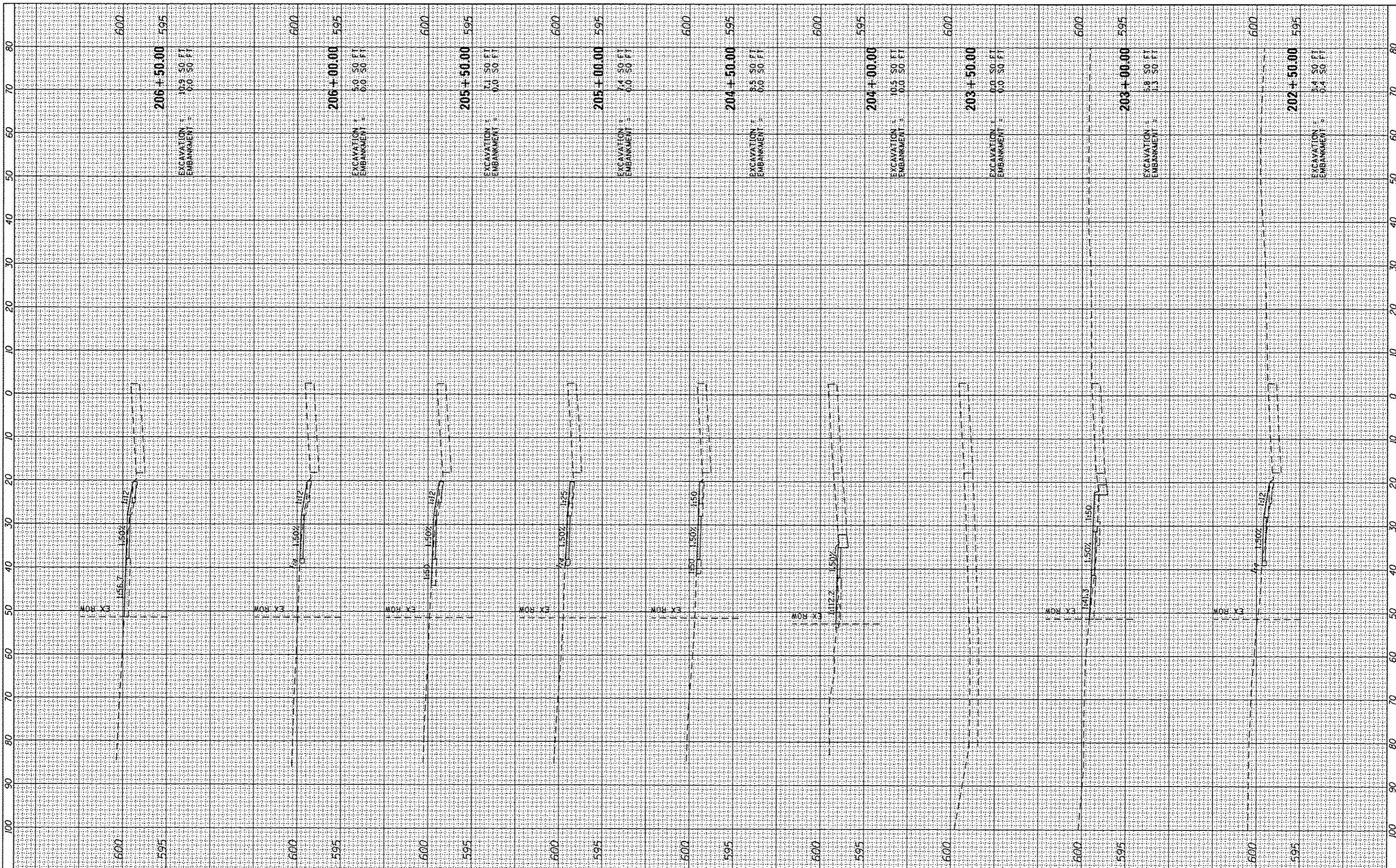
CROSS SECTIONS 11TH STREET

SCALE: SHEET OF SHEETS STA. 198+50.00 TO STA. 202+00.00

F.A. RTE.	SECTION	COUNTY	TOTAL SHEETS	SHEET NO.
8031	95-00361-04-PV	SANGAMON	151	141
CONTRACT NO. 93688				
ILLINOIS FED. AID PROJECT				

FINAL SURVEY	DATE
SURVEYED	
PLOTTED	
NOTE BOOK	
AREAS CHECKED	
NO.	

ORIGINAL SURVEY	DATE
SURVEYED	
PLOTTED	
NOTE BOOK	
AREAS CHECKED	
NO.	



FILE NAME = L:\Springfield\0002581\draw\sheets\XSEC_SHTS.11.dgn
 3.VERTICAL

USER NAME = Brian Bond
 PLLOT SCALE = 28.0000' / in.
 PLOT DATE = 12/14/2016

DESIGNED - BMB
 DRAWN - BMB
 CHECKED - SPH
 DATE - 12/23/16

REVISED -
 REVISED -
 REVISED -
 REVISED -

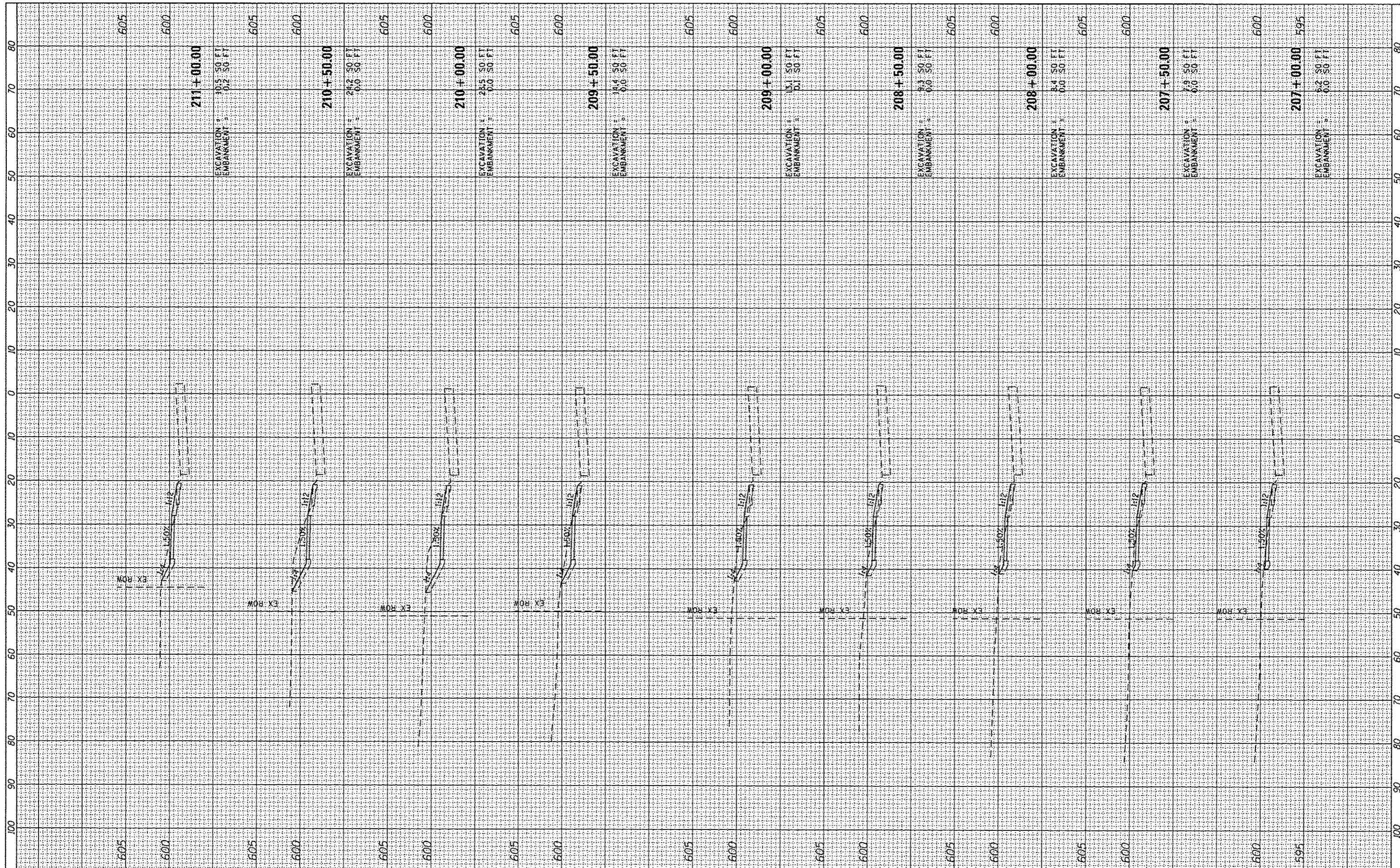
**CITY OF SPRINGFIELD
 SPRINGFIELD, ILLINOIS**

CROSS SECTIONS 11TH STREET
 SCALE: SHEET OF SHEETS STA. 202+50.00 TO STA. 206+50.00

F.A. RTE.	SECTION	COUNTY	TOTAL SHEETS	SHEET NO.
8031	95-00361-04-PV	SANGAMON	151	142
ILLINOIS FED. AID PROJECT			CONTRACT NO. 93688	

DATE	BT
SURVEYED	
PLOTTED	
DATE	
NOTE BOOK	
NO.	
AREAS CHECKED	

DATE	BT
SURVEYED	
PLOTTED	
DATE	
NOTE BOOK	
NO.	
AREAS CHECKED	



FILE NAME =
 L:\Springfield\0002501\DrawSheets\XSEC.SHTS.117.kdgn
 3.VERTICAL

USER NAME = Brian Bond
 PLLOT SCALE = 20.0000' / 1" =
 PLOT DATE = 12/14/2016

DESIGNED -	BMB	REVISED -	
DRAWN -	BMB	REVISED -	
CHECKED -	SPH	REVISED -	
DATE -	12/23/16	REVISED -	

**CITY OF SPRINGFIELD
 SPRINGFIELD, ILLINOIS**

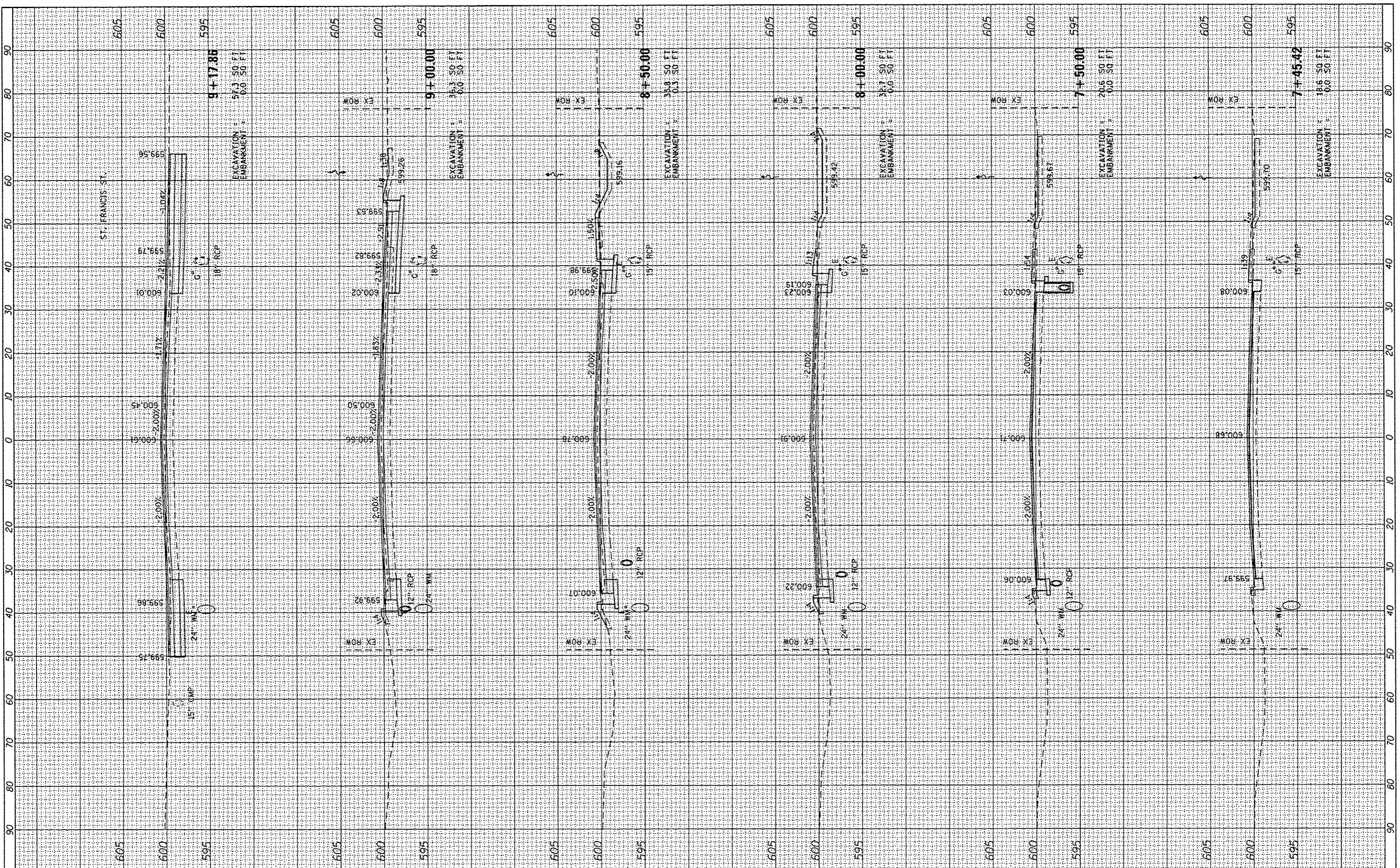
CROSS SECTIONS 11TH STREET

SCALE: SHEET OF SHEETS STA. 207+00.00 TO STA. 211+00.00

F.A. RTE.	SECTION	COUNTY	TOTAL SHEETS	SHEET NO.
8031	95-00361-04-PV	SANGAMON	151	143
CONTRACT NO. 93688				
ILLINOIS FED. AID PROJECT				

FINAL SURVEY	DATE
SURVEYED	
PLOTTED	
NOTED	
AREAS CHECKED	

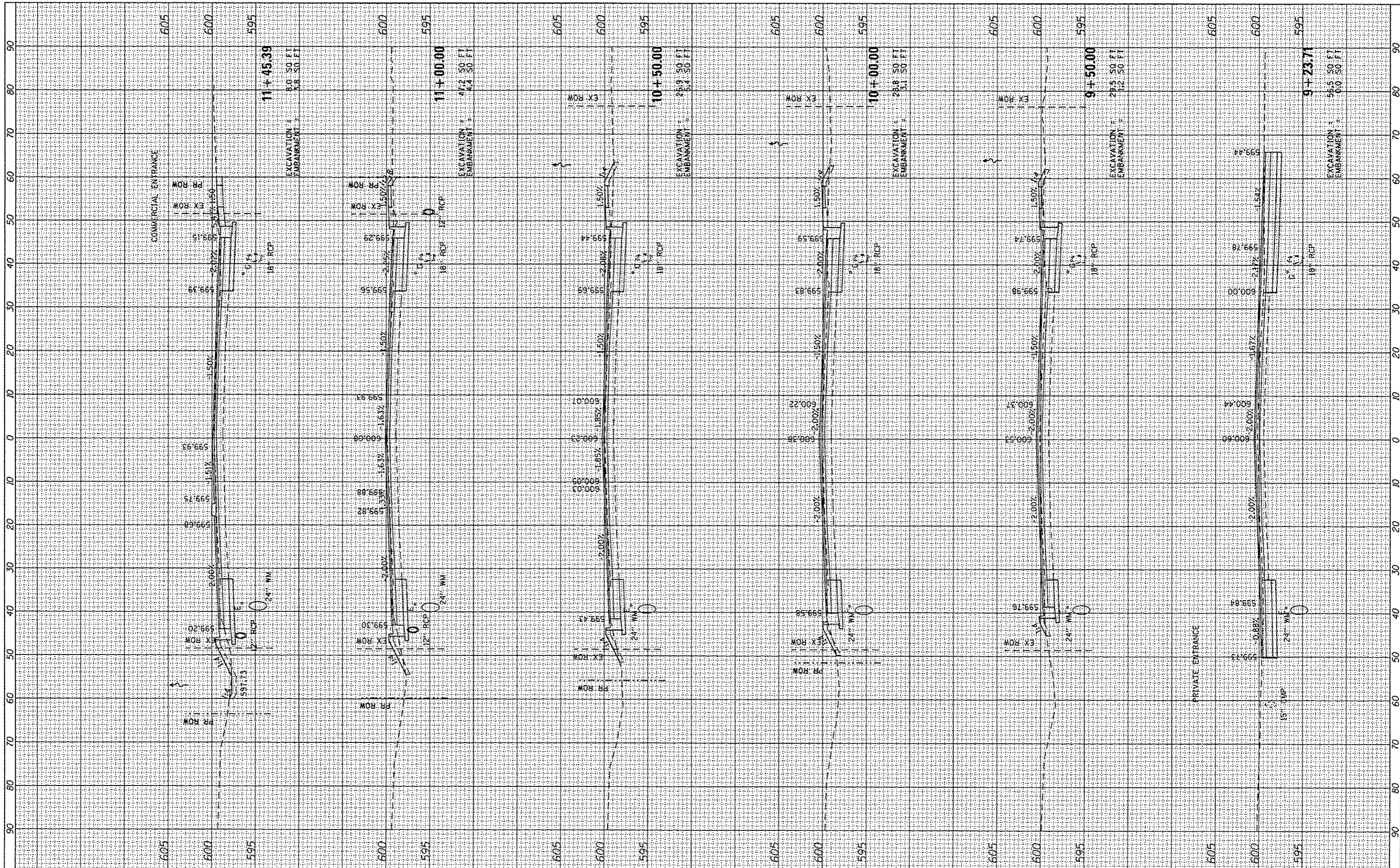
ORIGINAL SURVEY	DATE
SURVEYED	
PLOTTED	
NOTED	
AREAS CHECKED	



FILE NAME = L:\Springfield\000250\Draw\Sheet\KSEC.SHTS.S	USER NAME = Brian Bond E:\dgn	DESIGNED - BMB	REVISED -	CITY OF SPRINGFIELD SPRINGFIELD, ILLINOIS	CROSS SECTIONS STEVENSON DRIVE			F.A. RTE. 8031	SECTION 95-00361-04-PV	COUNTY SANGAMON	TOTAL SHEETS 151	SHEET NO. 144
Default	PLOT SCALE = 20.0000' / in.	DRAWN - BMB	REVISED -		SCALE:	SHEET	OF	SHEETS	STA. 7+45.42	TO STA. 9+17.86	CONTRACT NO. 93688	
	PLOT DATE = 12/14/2016	CHECKED - SPH	REVISED -								ILLINOIS FED. AID PROJECT	
		DATE - 12/23/16	REVISED -									

FINAL SURVEY	DATE
SURVEYED	BY
TEMPLATE	
AREAS CHECKED	
NO.	

ORIGINAL SURVEY	DATE
SURVEYED	BY
TEMPLATE	
AREAS CHECKED	
NO.	



FILE NAME = L:\Springfield\0882501\draw\sheets\XSEC.SHTS.L
 USER NAME = Brian Bond
 PLOT SCALE = 20.0000' / in.
 PLOT DATE = 12/14/2016

DESIGNED - BMB	REVISED -
DRAWN - BMB	REVISED -
CHECKED - SPH	REVISED -
DATE - 12/23/16	REVISED -

**CITY OF SPRINGFIELD
 SPRINGFIELD, ILLINOIS**

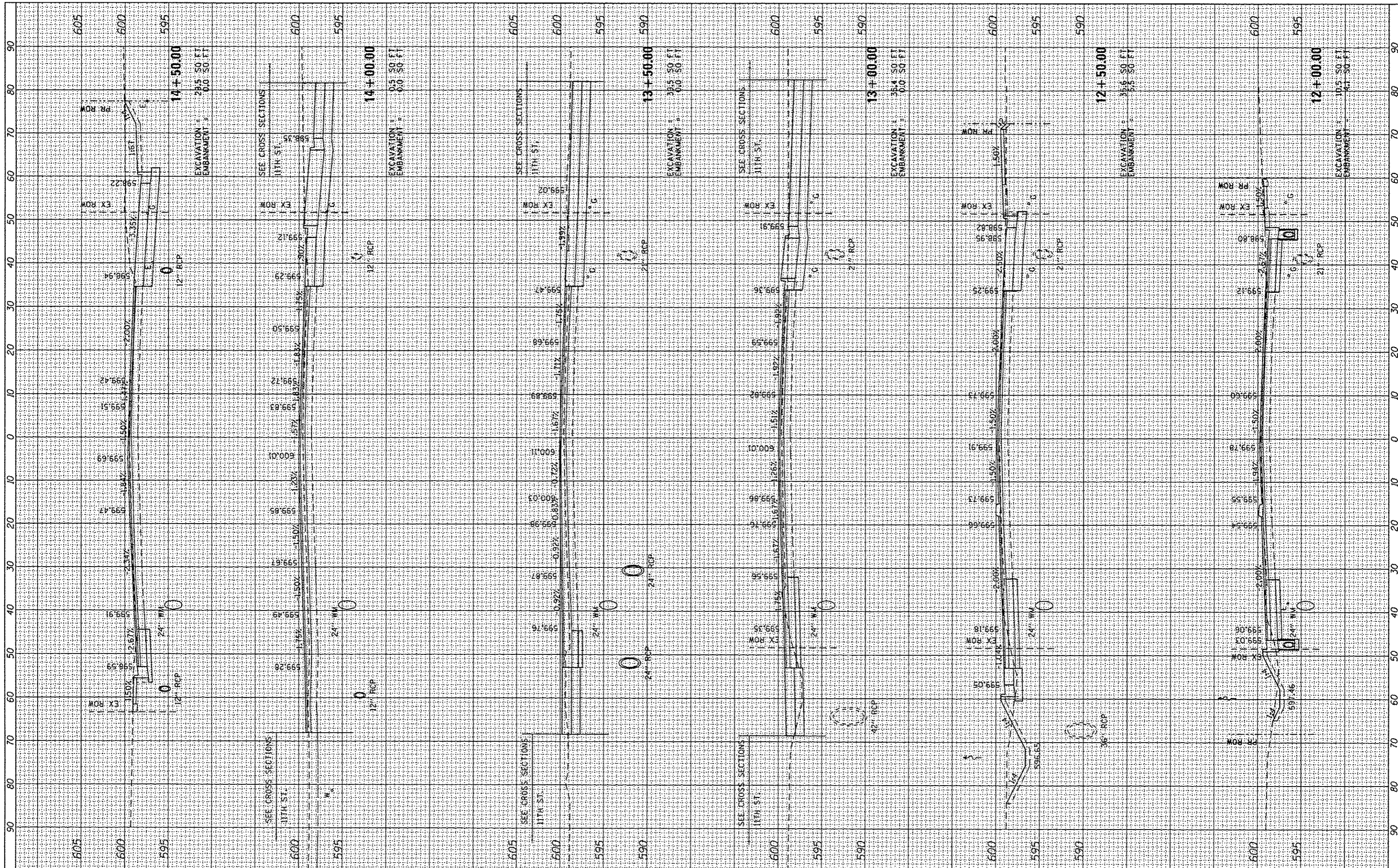
CROSS SECTIONS STEVENSON DRIVE

SCALE: SHEET OF SHEETS STA. 9+23.71 TO STA. 11+45.39

F.A. RTE.	SECTION	COUNTY	TOTAL SHEETS	SHEET NO.
8031	95-00361-04-PV	SANGAMON	131	145
CONTRACT NO. 93688			ILLINOIS FED. AID PROJECT	

DATE	
BY	
REVISIONS	
NO.	
DATE	
BY	
REVISIONS	
NO.	
DATE	
BY	
REVISIONS	
NO.	

DATE	
BY	
REVISIONS	
NO.	
DATE	
BY	
REVISIONS	
NO.	
DATE	
BY	
REVISIONS	
NO.	



FILE NAME = L:\Springfield\0002501\Draw\Sheets\XSEC.SHTS.S
 USER NAME = Brian Bond
 EV.dgn
 PLOT SCALE = 20.0000' / 1" =
 PLOT DATE = 12/14/2016

DESIGNED -	BMB	REVISED -	
DRAWN -	BMB	REVISED -	
CHECKED -	SPH	REVISED -	
DATE -	12/23/16	REVISED -	

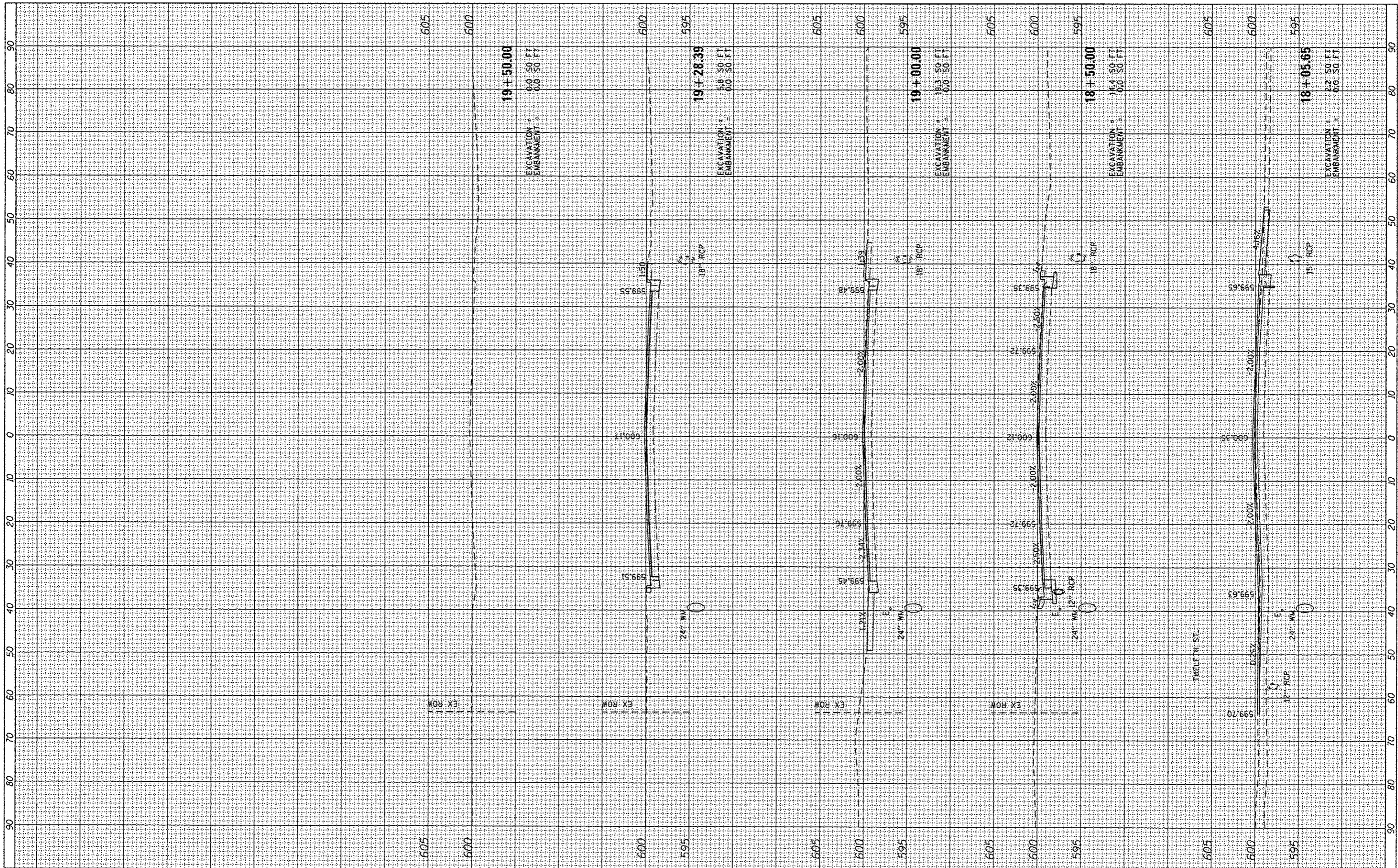
**CITY OF SPRINGFIELD
 SPRINGFIELD, ILLINOIS**

CROSS SECTIONS STEVENSON DRIVE
 SCALE: SHEET OF SHEETS STA. 12+00.00 TO STA. 14+50.00

F.A. RTE.	SECTION	COUNTY	TOTAL SHEETS	SHEET NO.
8031	95-00361-04-PV	SANGAMON	151	146
				CONTRACT NO. 93688
ILLINOIS FED. AID PROJECT				

DATE	
BY	
SURVEYED	
PLOTTED	
TEMPLATE	
NOTE BOOK	
NO.	
AREAS CHECKED	

DATE	
BY	
SURVEYED	
PLOTTED	
TEMPLATE	
NOTE BOOK	
NO.	
AREAS CHECKED	



FILE NAME = L:\Springfield\000250\Drawings\sheet\KSEC.SHTS.S
 USER NAME = Brian Band
 EY.dgn
 PLOT SCALE = 20.0000 "/>

PLOT DATE = 12/14/2016

DESIGNED - BMB
 DRAWN - BMB
 CHECKED - SPH
 DATE - 12/23/16

REVISED -
 REVISED -
 REVISED -
 REVISED -

**CITY OF SPRINGFIELD
 SPRINGFIELD, ILLINOIS**

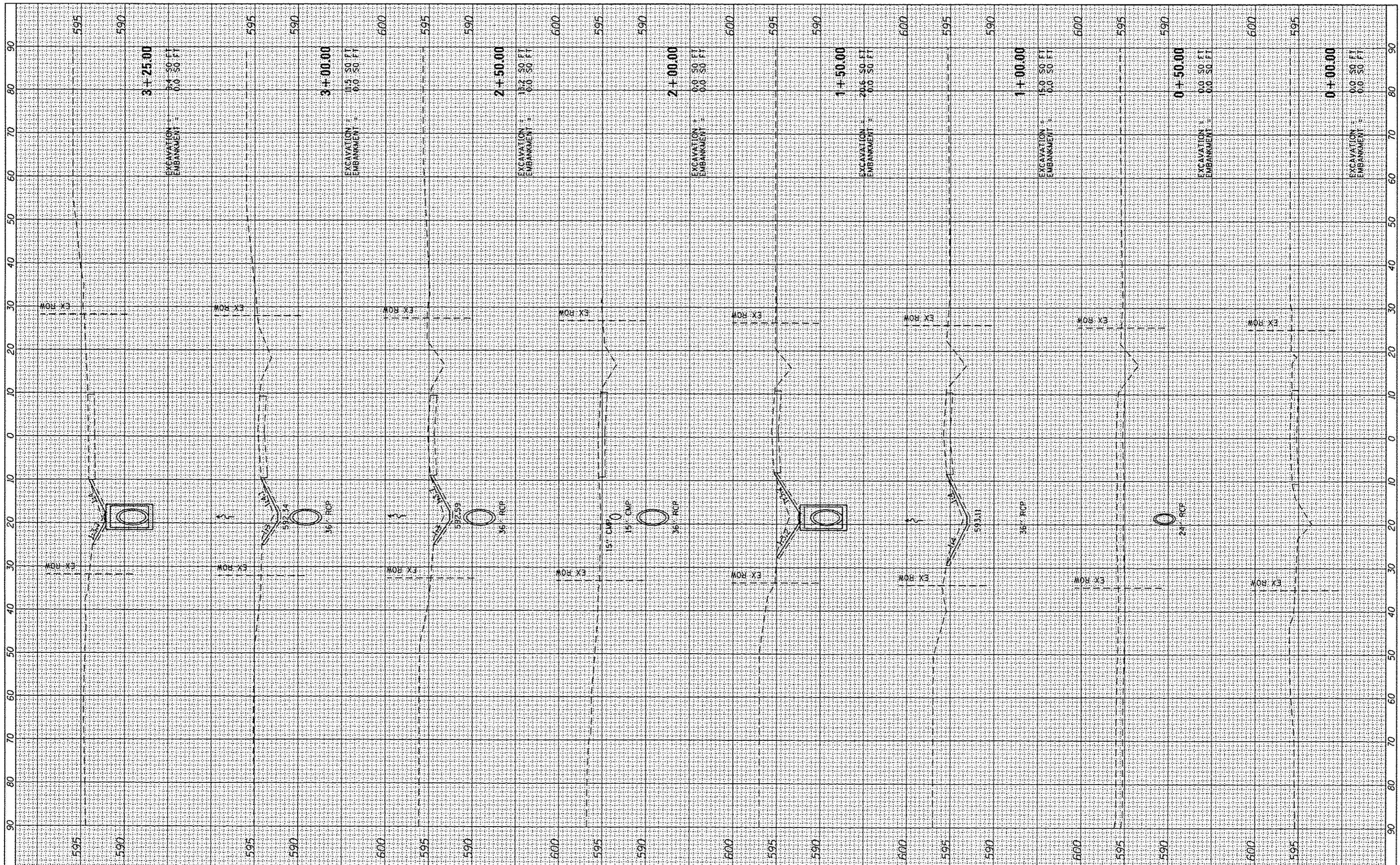
CROSS SECTIONS STEVENSON DRIVE

SCALE: SHEET OF SHEETS STA. 18+05.65 TO STA. 19+50.00

F.A. RTE.	SECTION	COUNTY	TOTAL SHEETS	SHEET NO.
8031	95-00361-04-PV	SANGAMON	151	148
CONTRACT NO. 93688			ILLINOIS FED. AID PROJECT	

DATE	BT
NO.	
ORIGINAL SURVEY	
PLOTTED	
TEMPLATE	
NOTE BOOK	
AREAS CHECKED	

DATE	BT
NO.	
ORIGINAL SURVEY	
PLOTTED	
TEMPLATE	
NOTE BOOK	
AREAS CHECKED	



FILE NAME =
 L:\Springfield\000250\Draw\Sheets\KSEC_SHTS_S

USER NAME = Brian Bond
 RAICHT.dgn
 PLOT SCALE = 28.8000 1 / in.
 PLOT DATE = 12/14/2016

DESIGNED -	REVISED -
DRAWN -	REVISED -
CHECKED -	REVISED -
DATE -	REVISED -

**CITY OF SPRINGFIELD
 SPRINGFIELD, ILLINOIS**


CROSS SECTIONS STRAIGHT STREET

SCALE: SHEET OF SHEETS STA. +00.00 TO STA. 3+25.00

F.A.U. RTE.	SECTION	COUNTY	TOTAL SHEETS	SHEET NO.
8031	95-00361-04-PV	SANGAMON	151	149
CONTRACT NO. 93688			[ILLINOIS] FED. AID PROJECT	

FINAL SURVEY	DATE
NOTED	BY
TEMPLATE	
AREAS CHECKED	
NO.	

ORIGINAL SURVEY	DATE
NOTED	BY
TEMPLATE	
AREAS CHECKED	
NO.	



FILE NAME =	USER NAME = Brian Bond	DESIGNED -	REVISED -
L:\Springfield\0002501\draw\shaets\XSEC.SHTS.S	RAIGHT.dgn	DRAWN -	REVISED -
Default	PLOT SCALE = 20.0000' / 1"	CHECKED -	REVISED -
	PLOT DATE = 12/14/2016	DATE -	REVISED -

**CITY OF SPRINGFIELD
SPRINGFIELD, ILLINOIS**

CROSS SECTIONS STRAIGHT STREET

SCALE: SHEET OF SHEETS STA. 6+50.00 TO STA. 7+00.00

F.A.U. RTE.	SECTION	COUNTY	TOTAL SHEETS	SHEET NO.
8031	95-00361-04-PV	SANGAMON	151	151
CONTRACT NO. 93688			ILLINOIS FED. AID PROJECT	