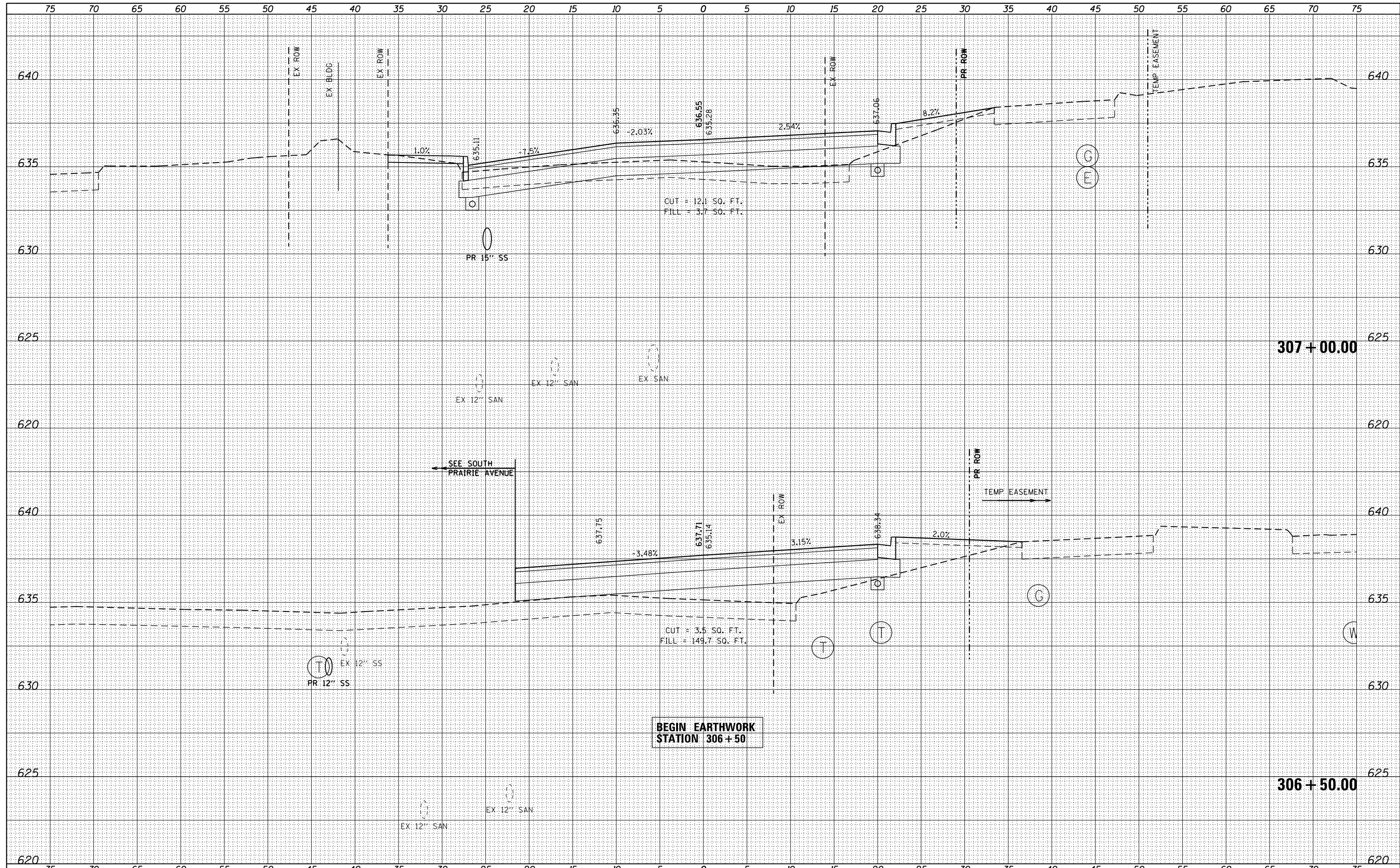


DATE	
BY	
FINAL SURVEY	SURVEYED
NOTE BOOK	PLOTTED
NO.	TEMPLATE
	AREAS CHECKED
	AREAS CHECKED

DATE	
BY	
ORIGINAL SURVEY	SURVEYED
NOTE BOOK	PLOTTED
NO.	TEMPLATE
	AREAS CHECKED
	AREAS CHECKED



FILE NAME = D366D18-sht-ssht-03-WMain-290541A.dgn

USER NAME = james.push
 DESIGNED - ATB
 DRAWN - KJB
 CHECKED - JRP
 DATE - 12/15/2015

REVISIED -
 REVISIED -
 REVISIED -
 REVISIED -

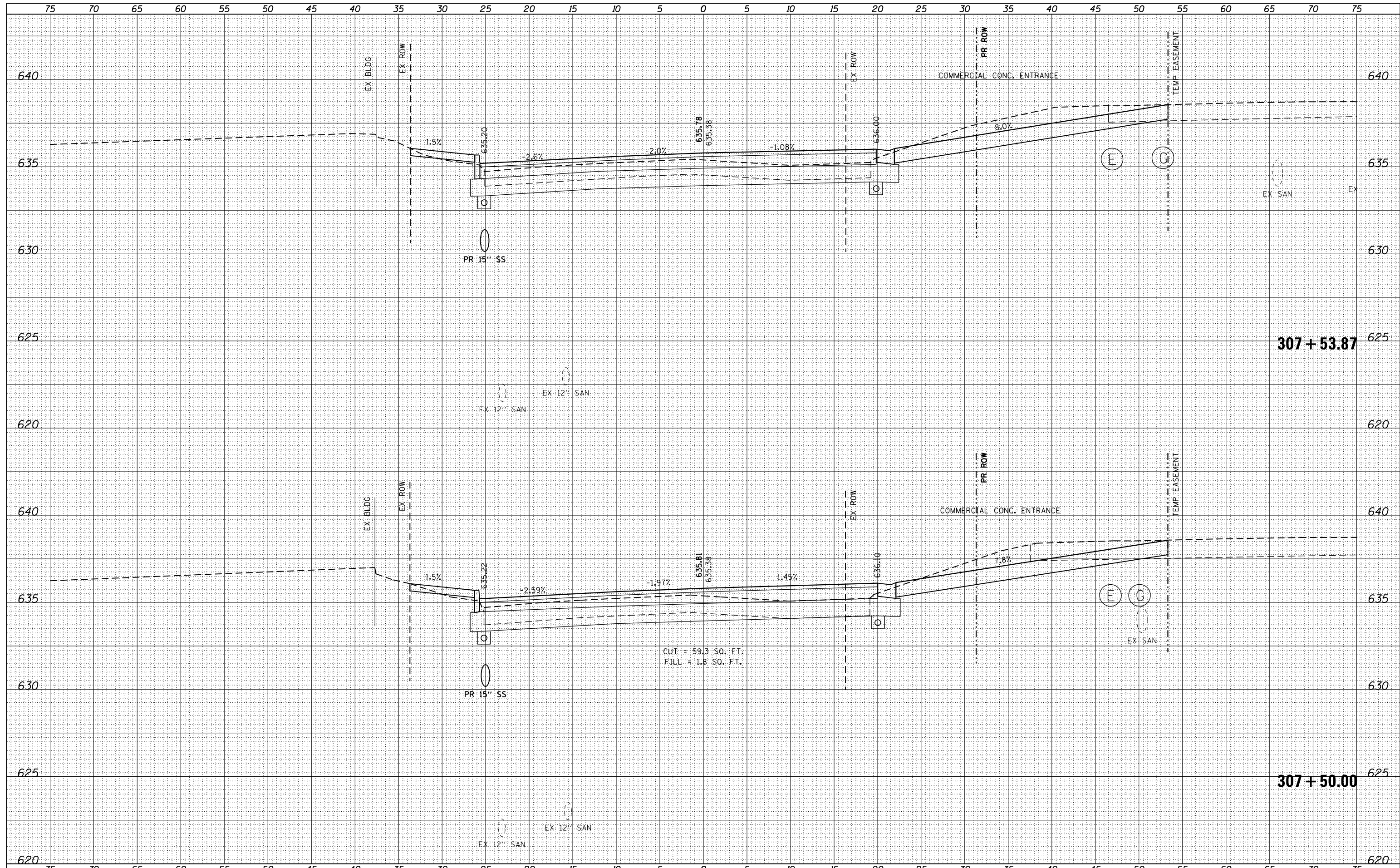
**STATE OF ILLINOIS
 DEPARTMENT OF TRANSPORTATION**

**CROSS SECTIONS
 WEST MAIN STREET**
 SCALE: SHEET 1 OF 3 SHEETS STA. 306+50.00 TO STA. 307+00.00

F.A.P. RTE.	SECTION	COUNTY	TOTAL SHEETS	SHEET NO.
41	D3 HSRR 2014-001, 15R	LIVINGSTON	222	201
			CONTRACT NO. 60D18	
ILLINOIS FED. AID PROJECT				

DATE	
BY	
FINAL SURVEY	SURVEYED
NOTE BOOK	PLOTTED
NO.	TEMPLATE
	AREAS CHECKED
	AREAS CHECKED

DATE	
BY	
ORIGINAL SURVEY	SURVEYED
NOTE BOOK	PLOTTED
NO.	TEMPLATE
	AREAS CHECKED
	AREAS CHECKED



FILE NAME = D366D18-sht-ssht-03-WMain-290541A.dgn

USER NAME = james.push	DESIGNED - ATB	REVISED -
	DRAWN - KJB	REVISED -
PLOT SCALE = 10.0000' / 1"	CHECKED - JRP	REVISED -
PLOT DATE = 12/14/2015	DATE - 12/15/2015	REVISED -

**STATE OF ILLINOIS
DEPARTMENT OF TRANSPORTATION**

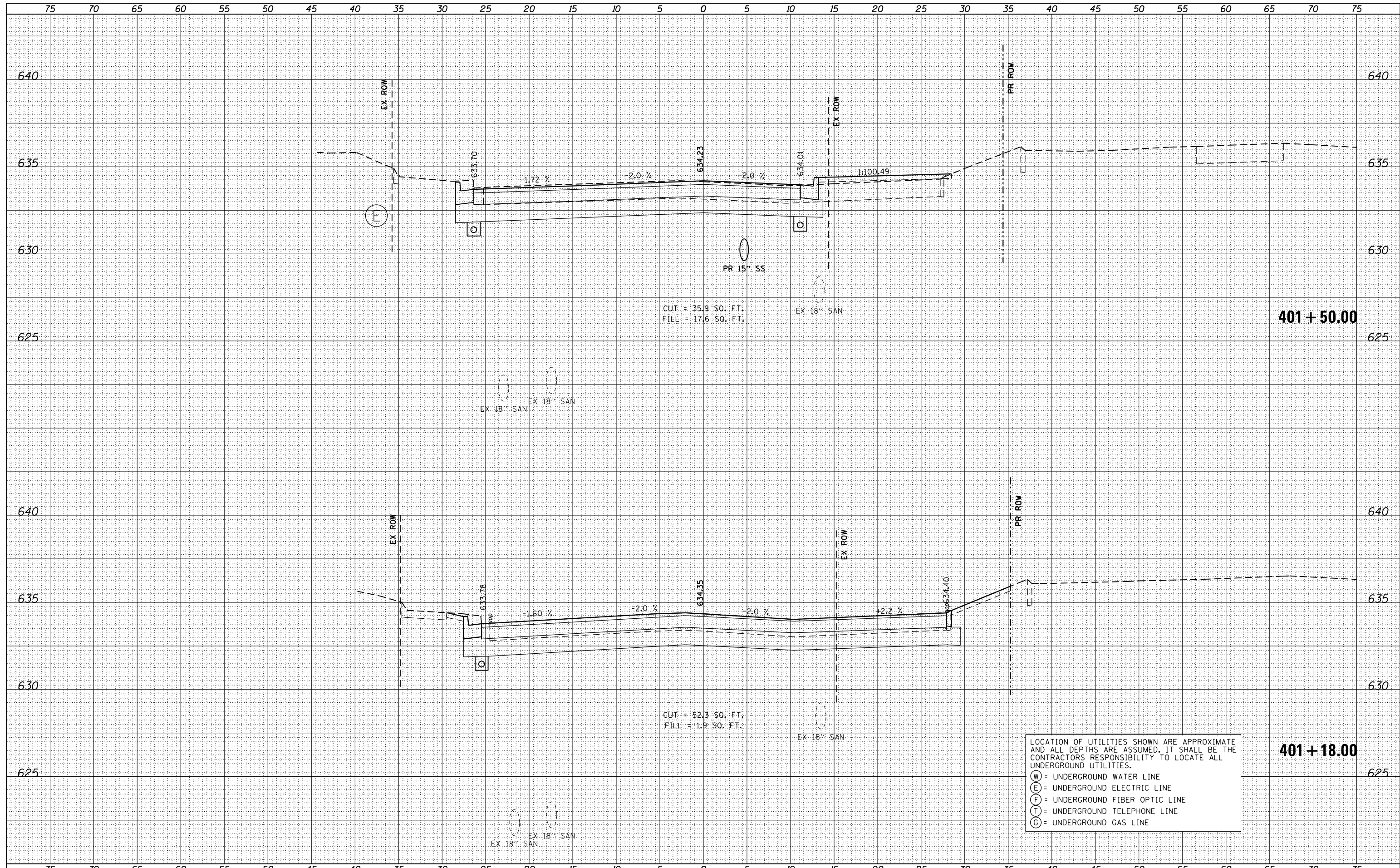
**CROSS SECTIONS
WEST MAIN STREET**

SCALE: SHEET 2 OF 3 SHEETS STA. 307+50.00 TO STA. 307+53.87

F.A.P. RTE.	SECTION	COUNTY	TOTAL SHEETS	SHEET NO.
41	D3 HSRR 2014-001, 15R	LIVINGSTON	222	202
				CONTRACT NO. 60D18
ILLINOIS FED. AID PROJECT				

DATE	
BY	
FINAL SURVEY	
PLOTTED	
TEMPLATE	
NOTE BOOK	
AREAS CHECKED	
NO.	

DATE	
BY	
ORIGINAL SURVEY	
PLOTTED	
TEMPLATE	
NOTE BOOK	
AREAS CHECKED	
NO.	



CUT = 35.9 SQ. FT.
FILL = 17.6 SQ. FT.

CUT = 52.3 SQ. FT.
FILL = 1.9 SQ. FT.

LOCATION OF UTILITIES SHOWN ARE APPROXIMATE AND ALL DEPTHS ARE ASSUMED. IT SHALL BE THE CONTRACTORS RESPONSIBILITY TO LOCATE ALL UNDERGROUND UTILITIES.

(W) = UNDERGROUND WATER LINE
(E) = UNDERGROUND ELECTRIC LINE
(F) = UNDERGROUND FIBER OPTIC LINE
(T) = UNDERGROUND TELEPHONE LINE
(G) = UNDERGROUND GAS LINE

FILE NAME = D366D18-sht-ssht-04-WMain-2905385.dgn

USER NAME = james.push	DESIGNED - KJB	REVISED -
	DRAWN - KJB	REVISED -
PLOT SCALE = 10.0000' / in.	CHECKED - JRP	REVISED -
PLOT DATE = 12/14/2015	DATE - 12/14/2015	REVISED -

STATE OF ILLINOIS
DEPARTMENT OF TRANSPORTATION

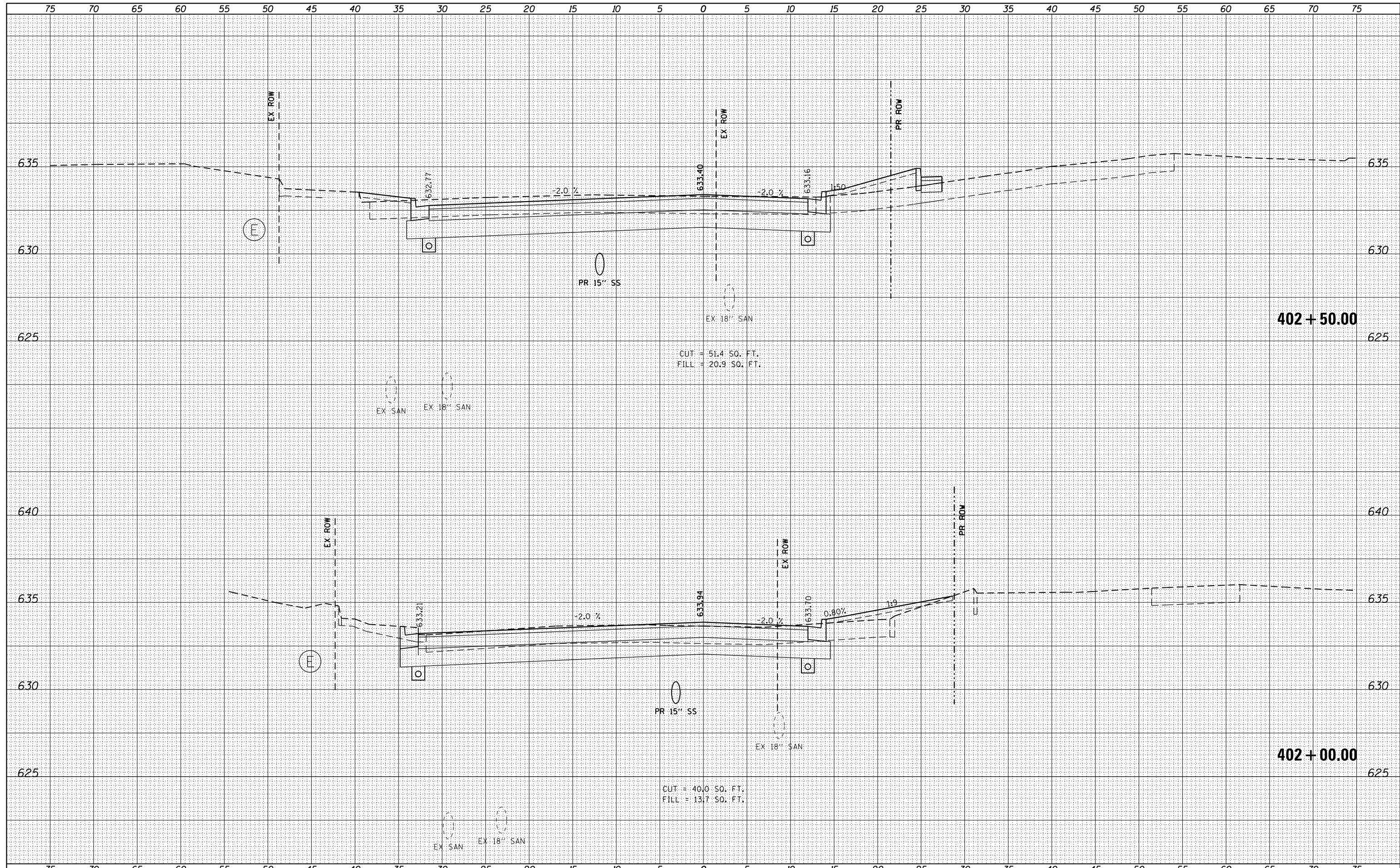
CROSS SECTIONS
WEST MAIN STREET

SCALE: SHEET 1 OF 3 SHEETS STA. 401+18.00 TO STA. 401+50.00

F.A. RTE.	SECTION	COUNTY	TOTAL SHEETS	SHEET NO.
41	D3 HSRR 2014-001, 15R	LIVINGSTON	222	204
			CONTRACT NO. 60D18	
ILLINOIS FED. AID PROJECT				

BY	DATE
SURVEYED	
PLOTTED	
TEMPLATE	
AREAS CHECKED	
AREAS CHECKED	
FINAL SURVEY	
NOTE BOOK	
NO.	

BY	DATE
SURVEYED	
PLOTTED	
TEMPLATE	
AREAS CHECKED	
AREAS CHECKED	
ORIGINAL SURVEY	
NOTE BOOK	
NO.	



FILE NAME = D366D18-sht-xssht-04-WMain-2905385.dgn

USER NAME = james.push	DESIGNED - KJB	REVISED -
	DRAWN - KJB	REVISED -
PLOT SCALE = 10.0000' / in.	CHECKED - JRP	REVISED -
PLOT DATE = 12/14/2015	DATE - 12/14/2015	REVISED -

**STATE OF ILLINOIS
DEPARTMENT OF TRANSPORTATION**

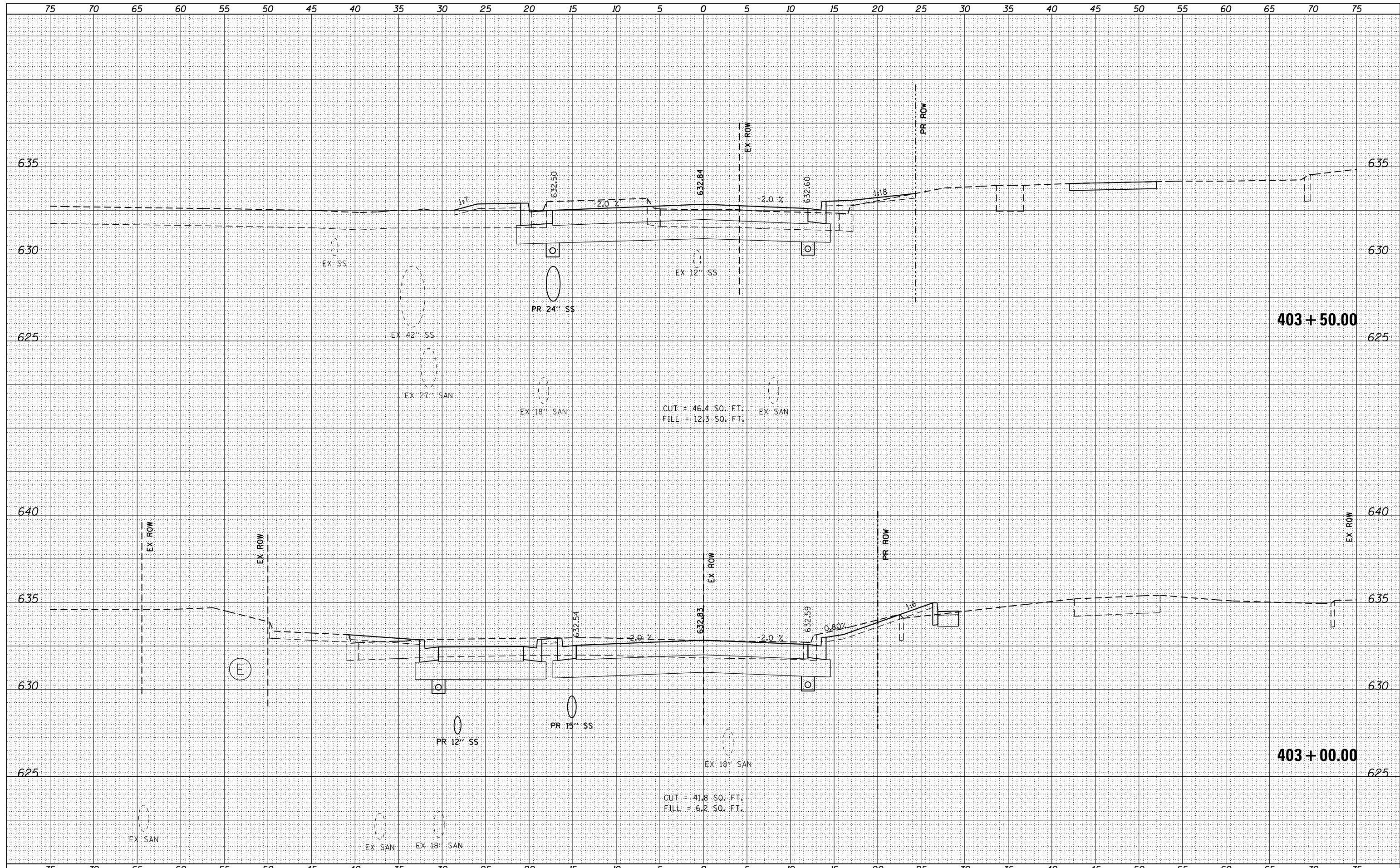
**CROSS SECTIONS
WEST MAIN STREET**

SCALE: SHEET 2 OF 3 SHEETS STA. 402+00.00 TO STA. 402+50.00

F.A. RTE.	SECTION	COUNTY	TOTAL SHEETS	SHEET NO.
41	D3 HSRR 2014-001, 15R	LIVINGSTON	222	205
				CONTRACT NO. 60D18
ILLINOIS FED. AID PROJECT				

DATE	
BY	
FINAL SURVEY	SURVEYED
NOTE BOOK	PLOTTED
NO.	TEMPLATE
	AREAS CHECKED

DATE	
BY	
ORIGINAL SURVEY	SURVEYED
NOTE BOOK	PLOTTED
NO.	TEMPLATE
	AREAS CHECKED



FILE NAME = D366D18-sht-ssht-04-WMain-2905385.dgn

USER NAME = james.push	DESIGNED - KJB	REVISED -
	DRAWN - KJB	REVISED -
PLOT SCALE = 10.0000' / in.	CHECKED - JRP	REVISED -
PLOT DATE = 12/14/2015	DATE - 12/14/2015	REVISED -

**STATE OF ILLINOIS
DEPARTMENT OF TRANSPORTATION**

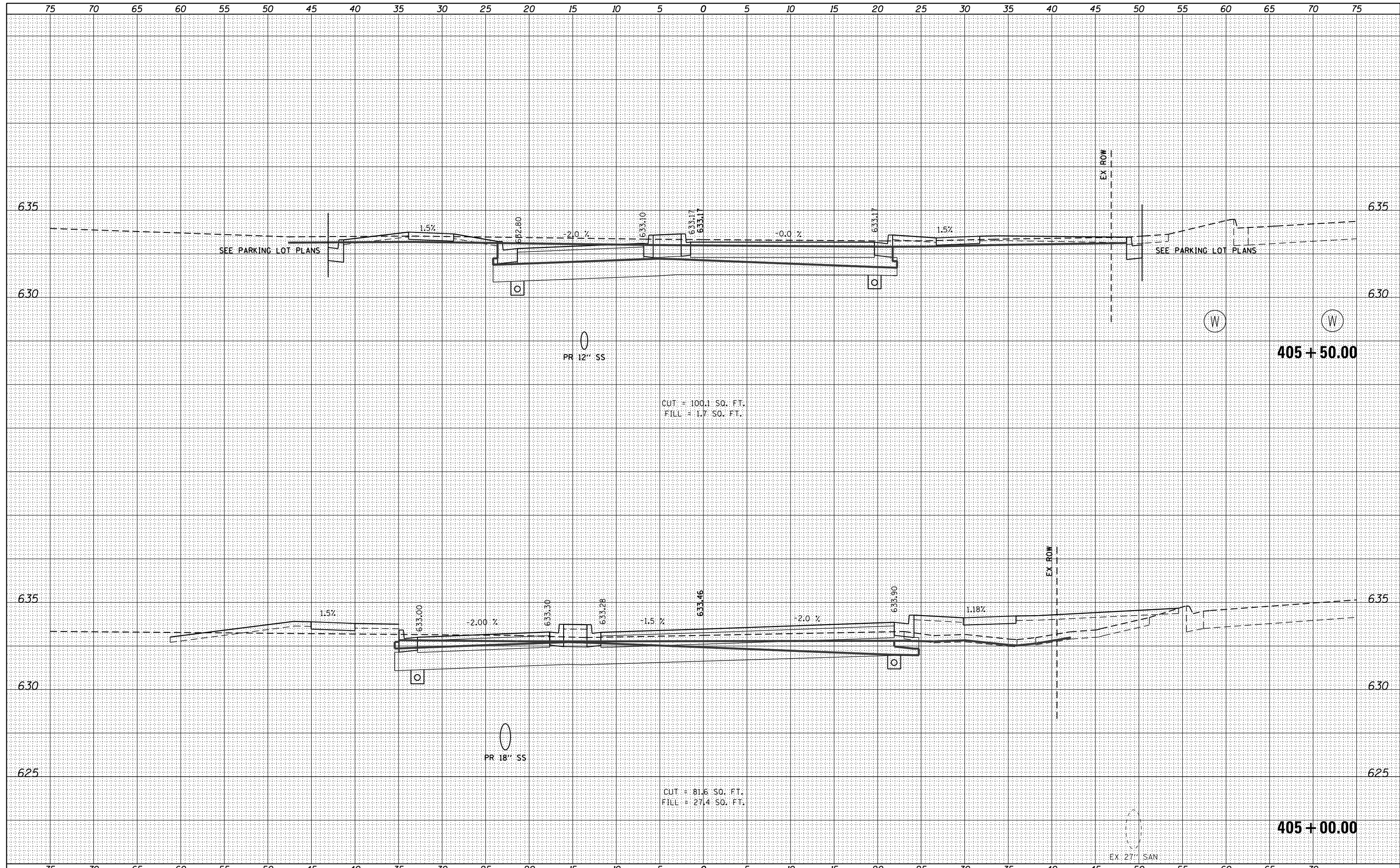
**CROSS SECTIONS
WEST MAIN STREET**

SCALE: SHEET 3 OF 3 SHEETS STA. 403+00.00 TO STA. 403+50.00

F.A. RTE.	SECTION	COUNTY	TOTAL SHEETS	SHEET NO.
41	D3 HSRR 2014-001, 15R	LIVINGSTON	222	206
				CONTRACT NO. 60D18
ILLINOIS FED. AID PROJECT				

DATE	
BY	
FINAL SURVEY	SURVEYED
NOTE BOOK	PLOTTED
NO.	TEMPLATE
	AREAS
	CHECKED

DATE	
BY	
ORIGINAL SURVEY	SURVEYED
NOTE BOOK	PLOTTED
NO.	TEMPLATE
	AREAS
	CHECKED



FILE NAME = D366D18-sht-ssht-04-WMain-2905385.dgn

USER NAME = james.push
 DESIGNED - KJB
 DRAWN - KJB
 CHECKED - JRP
 DATE - 12/14/2015

REVISED -
 REVISED -
 REVISED -
 REVISED -

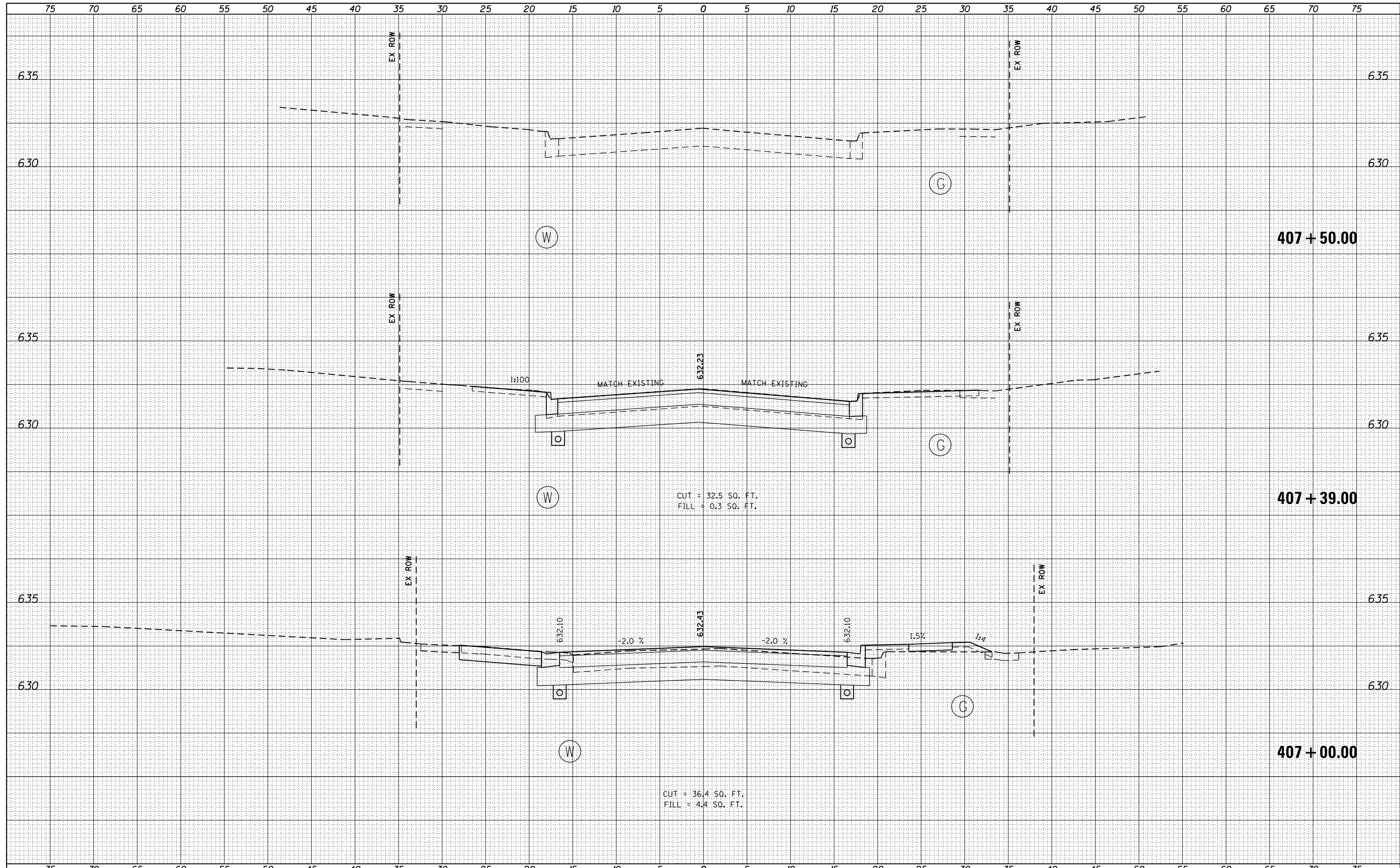
**STATE OF ILLINOIS
 DEPARTMENT OF TRANSPORTATION**

**CROSS SECTIONS
 NORTH FRANKLIN STREET**
 SCALE: SHEET 1 OF 3 SHEETS STA. 405+00.00 TO STA. 405+50.00

F.A. RTE.	SECTION	COUNTY	TOTAL SHEETS	SHEET NO.
41	D3 HSRR 2014-001, 15R	LIVINGSTON	207	207
				CONTRACT NO. 60D18
ILLINOIS FED. AID PROJECT				

DATE	
BY	
FINAL SURVEY	SURVEYED
NOTE BOOK	PLOTTED
NO.	TEMPLATE
	AREAS CHECKED

DATE	
BY	
ORIGINAL SURVEY	SURVEYED
NOTE BOOK	PLOTTED
NO.	TEMPLATE
	AREAS CHECKED



FILE NAME = D366D18-sht-ssht-04-WMain-2905385.dgn

USER NAME = james.push	DESIGNED - KJB	REVISED -
	DRAWN - KJB	REVISED -
PLOT SCALE = 10.0000' / in.	CHECKED - JRP	REVISED -
PLOT DATE = 12/14/2015	DATE - 12/14/2015	REVISED -

**STATE OF ILLINOIS
DEPARTMENT OF TRANSPORTATION**

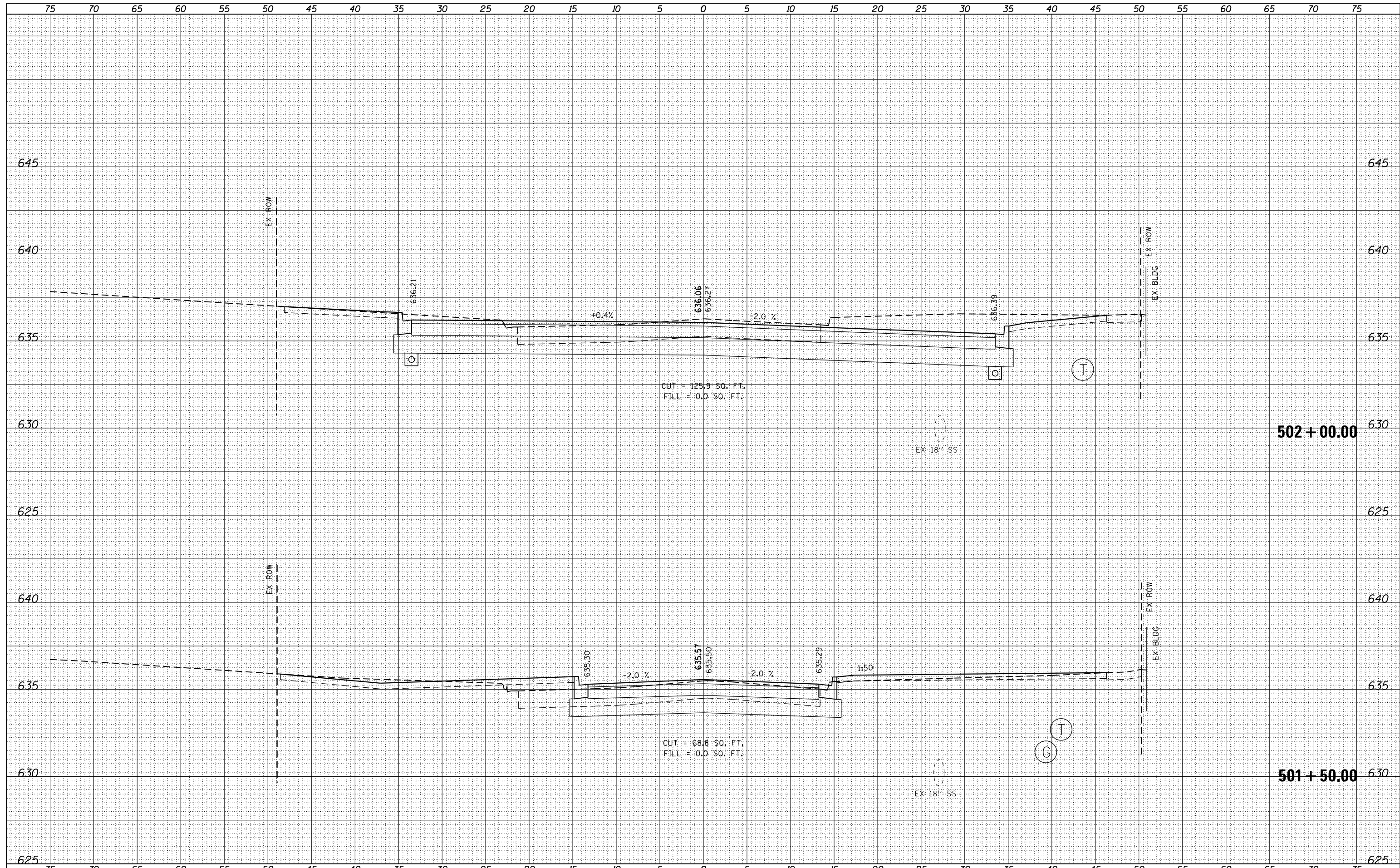
**CROSS SECTIONS
NORTH FRANKLIN STREET**

SCALE: SHEET 3 OF 3 SHEETS STA. 407+00.00 TO STA. 407+50.00

F.A. RTE.	SECTION	COUNTY	TOTAL SHEETS	SHEET NO.
41	D3 HSRR 2014-001, 15R	LIVINGSTON	222	209
			CONTRACT NO. 60D18	
ILLINOIS FED. AID PROJECT				

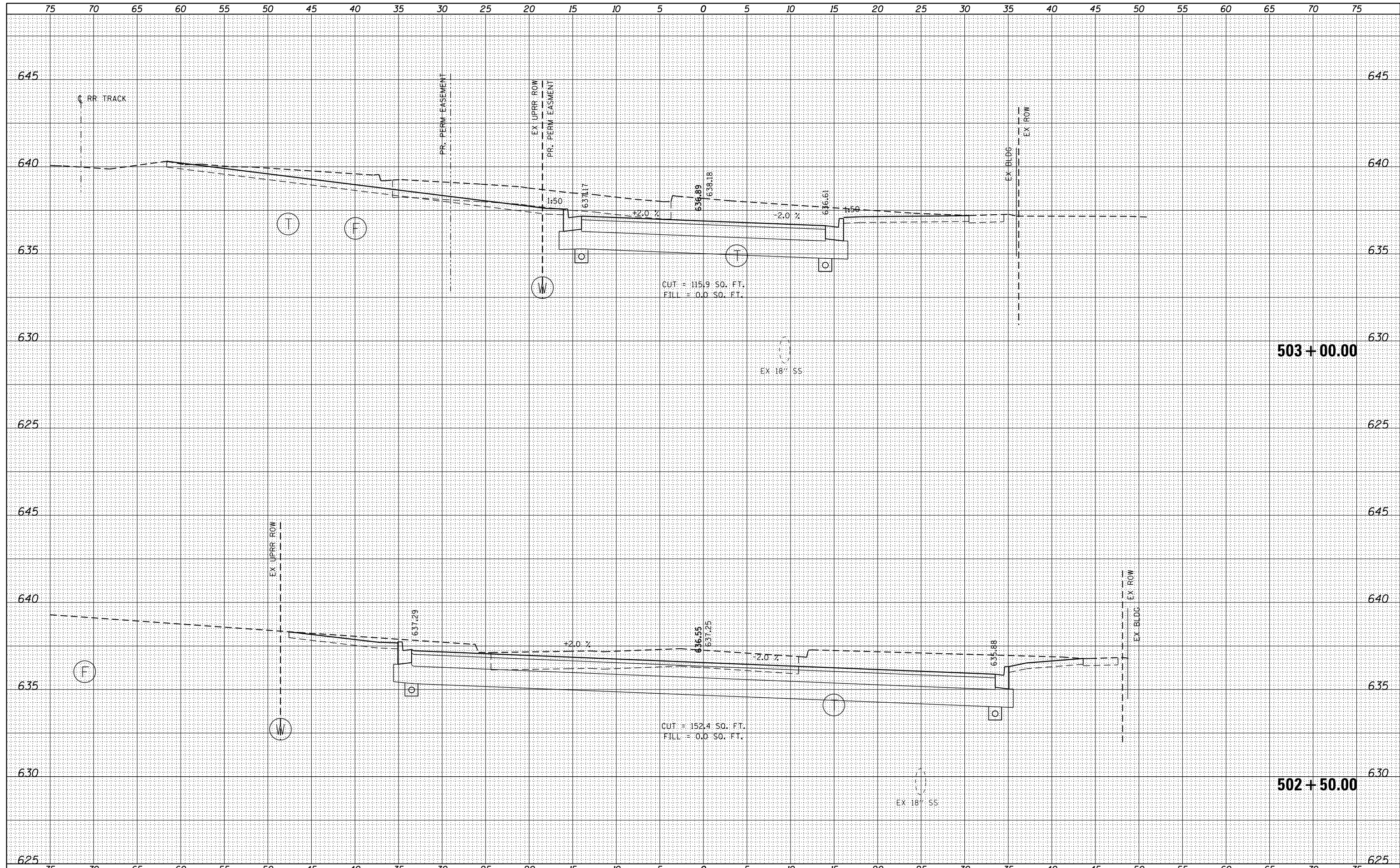
DATE	
BY	
FINAL SURVEY	SURVEYED
NOTE BOOK	PLOTTED
NO.	TEMPLATE
	AREAS CHECKED
	AREAS CHECKED

DATE	
BY	
ORIGINAL SURVEY	SURVEYED
NOTE BOOK	PLOTTED
NO.	TEMPLATE
	AREAS CHECKED
	AREAS CHECKED



DATE	
BY	
FINAL SURVEY	SURVEYED
NOTE BOOK	PLOTTED
NO.	TEMPLATE
	AREAS
	CHECKED

DATE	
BY	
ORIGINAL SURVEY	SURVEYED
NOTE BOOK	PLOTTED
NO.	TEMPLATE
	AREAS
	CHECKED



FILE NAME = D366D18-sht-xxsht-05-EMain-290541A.dgn

USER NAME = james.push	DESIGNED - ATB	REVISED -
	DRAWN - KJB	REVISED -
PLOT SCALE = 10.0000' / 1"	CHECKED - JRP	REVISED -
PLOT DATE = 12/14/2015	DATE - 12/15/2015	REVISED -

**STATE OF ILLINOIS
DEPARTMENT OF TRANSPORTATION**

**CROSS SECTIONS
S. PRAIRIE STREET**

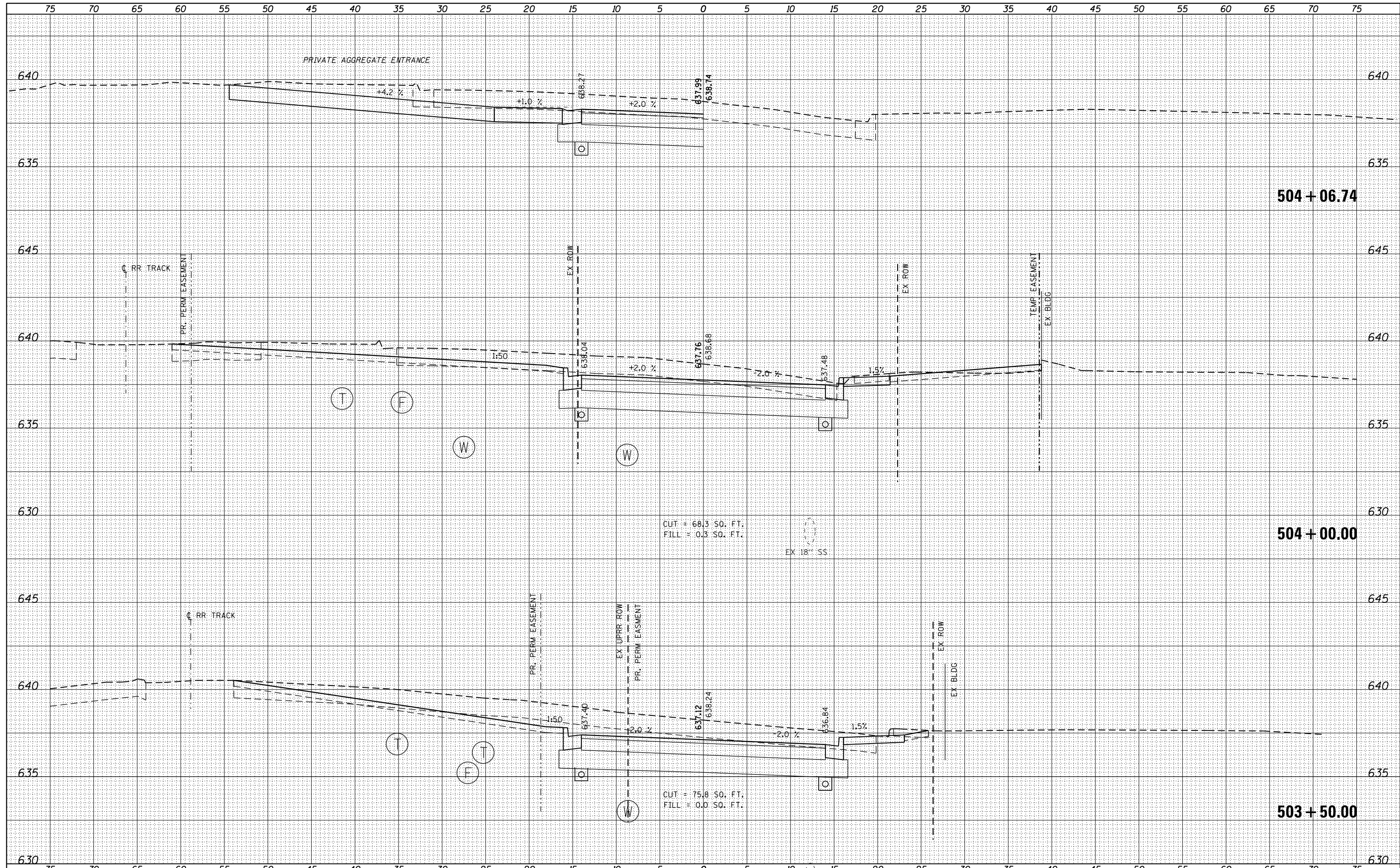
SCALE: SHEET 3 OF 4 SHEETS STA. 502+50.00 TO STA. 503+00.00

F.A.P. RTE.	SECTION	COUNTY	TOTAL SHEETS	SHEET NO.
41	D3 HSRR 2014-001, 15R	LIVINGSTON	222	212
			CONTRACT NO. 66D18	

ILLINOIS FED. AID PROJECT

DATE	
BY	
FINAL SURVEY	SURVEYED
NOTE BOOK	PLOTTED
NO.	TEMPLATE
	AREAS CHECKED

DATE	
BY	
ORIGINAL SURVEY	SURVEYED
NOTE BOOK	PLOTTED
NO.	TEMPLATE
	AREAS CHECKED



FILE NAME = D366D18-sht-ssht-05-EMain-290541A.dgn

USER NAME = james.push

DESIGNED - ATB

DRAWN - KJB

CHECKED - JRP

DATE - 12/15/2015

REVISED -

REVISED -

REVISED -

REVISED -

STATE OF ILLINOIS
DEPARTMENT OF TRANSPORTATION

CROSS SECTIONS
S. PRAIRIE STREET

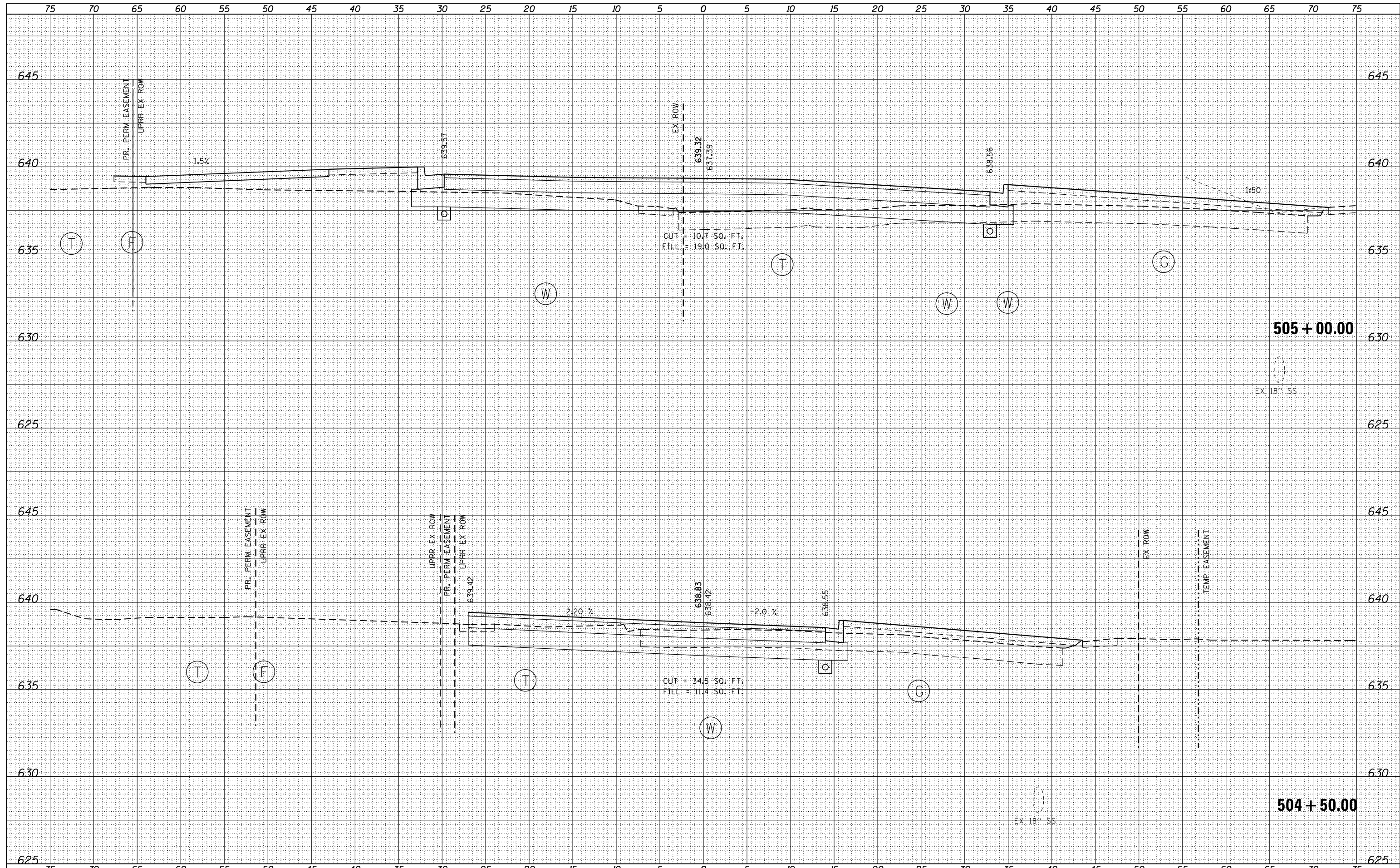
SCALE: SHEET 4 OF 4 SHEETS STA. 503+50.00 TO STA. 504+00.00

F.A.P. RTE.	SECTION	COUNTY	TOTAL SHEETS	SHEET NO.
41	D3 HSRR 2014-001, 15R	LIVINGSTON	222	213
			CONTRACT NO. 66D18	

ILLINOIS FED. AID PROJECT

DATE	
BY	
FINAL SURVEY	SURVEYED
NOTE BOOK NO.	PLOTTED
	TEMPLATE
	AREAS CHECKED

DATE	
BY	
ORIGINAL SURVEY	SURVEYED
NOTE BOOK NO.	PLOTTED
	TEMPLATE
	AREAS CHECKED



FILE NAME = D366D18-sht-ssht-05-EMain-290541A.dgn

USER NAME = james.push
 DESIGNED - ATB
 DRAWN - KJB
 CHECKED - JRP
 DATE - 12/15/2015

REVISED -
 REVISED -
 REVISED -
 REVISED -

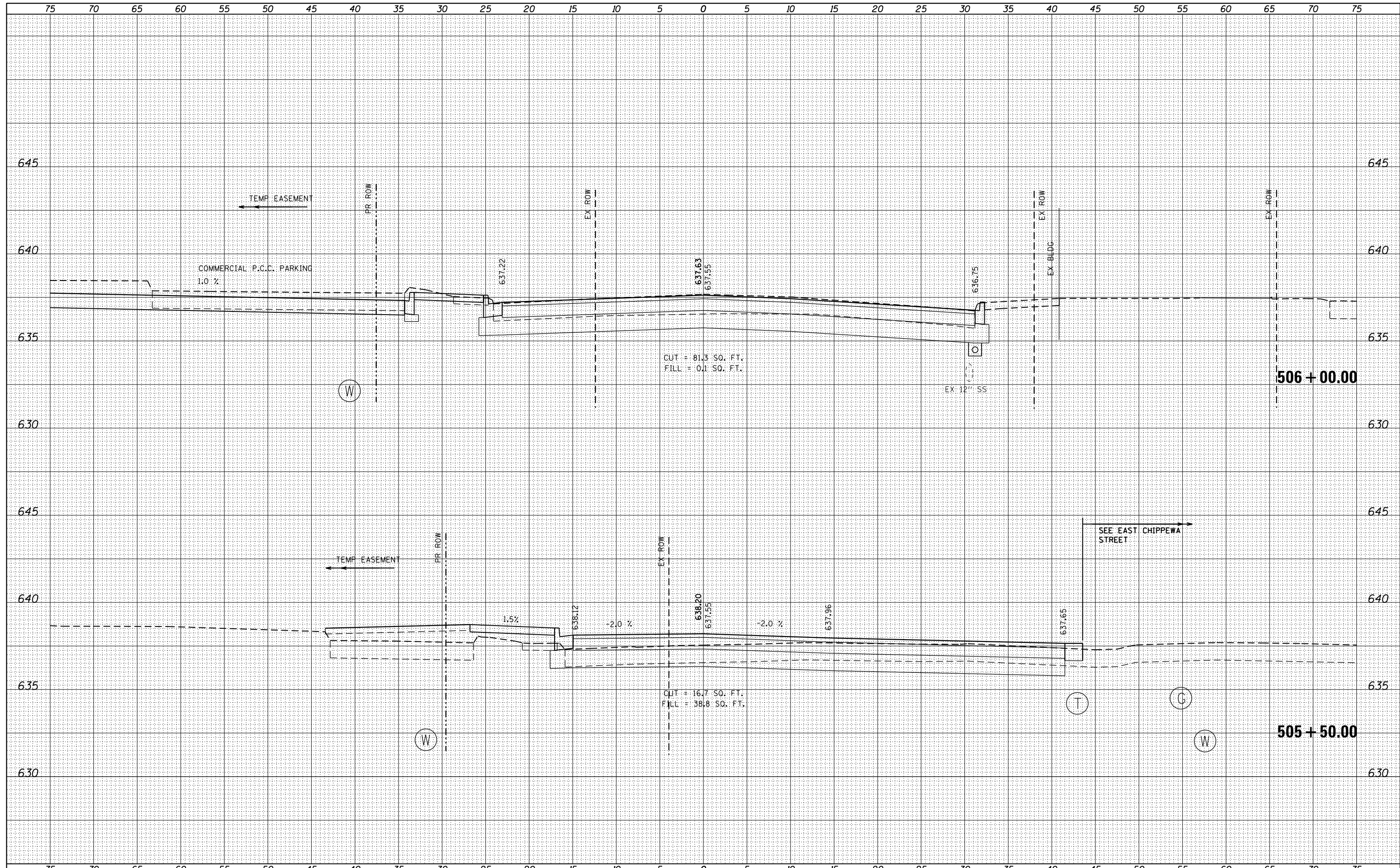
**STATE OF ILLINOIS
 DEPARTMENT OF TRANSPORTATION**

**CROSS SECTIONS
 EAST MAIN STREET**
 SCALE: SHEET 1 OF 3 SHEETS STA. 504+50.00 TO STA. 505+00.00

F.A.P. RTE.	SECTION	COUNTY	TOTAL SHEETS	SHEET NO.
41	D3 HSRR 2014-001, 15R	LIVINGSTON	222	214
			CONTRACT NO. 66D18	
ILLINOIS FED. AID PROJECT				

DATE	
BY	
FINAL SURVEY	SURVEYED
NOTE BOOK NO.	PLOTTED
	TEMPLATE
	AREAS CHECKED

DATE	
BY	
ORIGINAL SURVEY	SURVEYED
NOTE BOOK NO.	PLOTTED
	TEMPLATE
	AREAS CHECKED



FILE NAME = D366D18-sht-ssht-05-EMain-290541A.dgn

USER NAME = james.push	DESIGNED - ATB	REVISED -
PLOT SCALE = 10.0000' / 1"	DRAWN - KJB	REVISED -
PLOT DATE = 12/14/2015	CHECKED - JRP	REVISED -
	DATE - 12/15/2015	REVISED -

**STATE OF ILLINOIS
DEPARTMENT OF TRANSPORTATION**

**CROSS SECTIONS
EAST MAIN STREET**

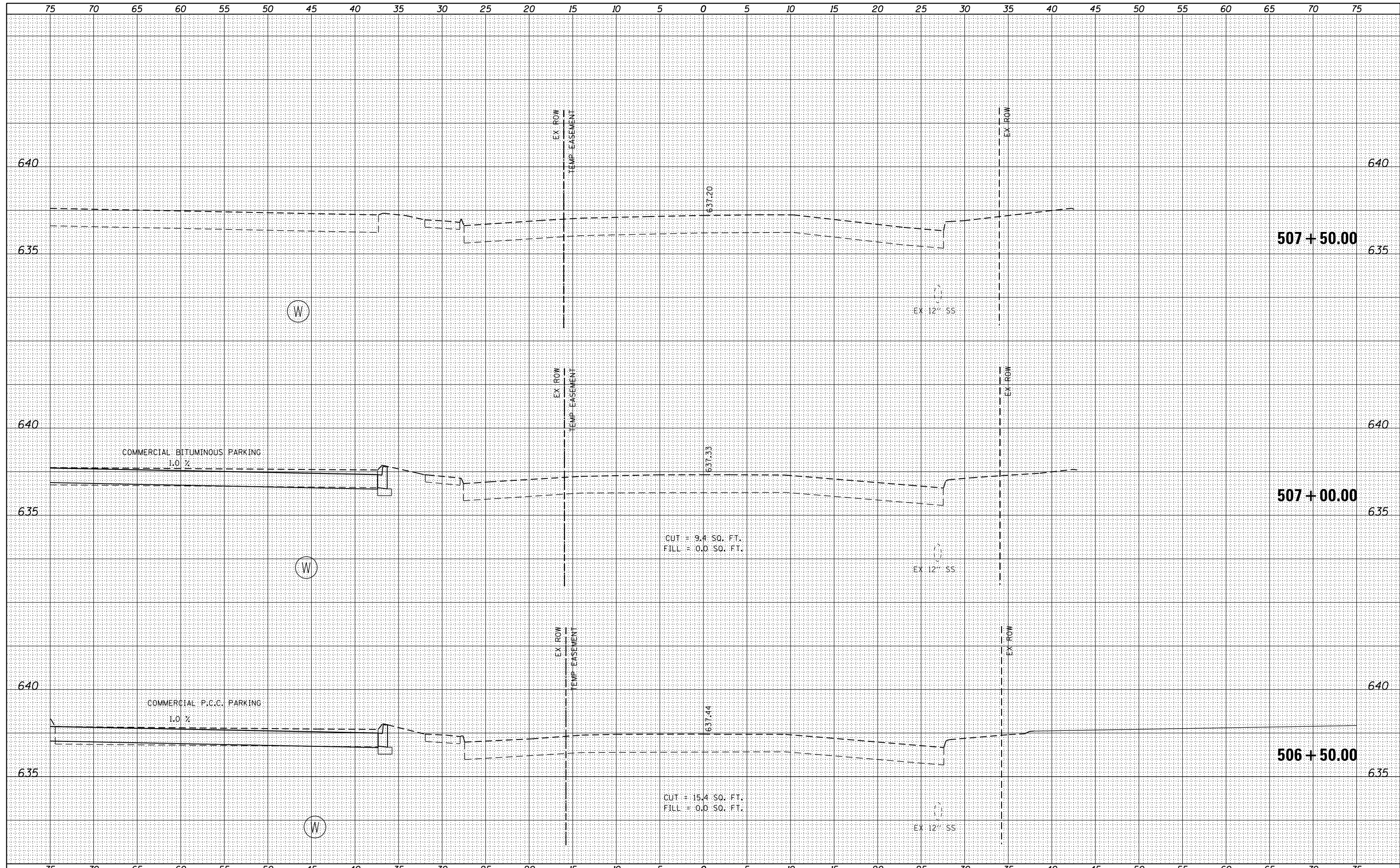
SCALE: SHEET 2 OF 3 SHEETS STA. 505+50.00 TO STA. 506+00.00

F.A.P. RTE.	SECTION	COUNTY	TOTAL SHEETS	SHEET NO.
41	D3 HSRR 2014-001, 15R	LIVINGSTON	222	215
				CONTRACT NO. 66D18

ILLINOIS FED. AID PROJECT

DATE	
BY	
FINAL SURVEY	SURVEYED
NOTE BOOK	PLOTTED
NO.	TEMPLATE
	AREAS
	CHECKED

DATE	
BY	
ORIGINAL SURVEY	SURVEYED
NOTE BOOK	PLOTTED
NO.	TEMPLATE
	AREAS
	CHECKED



FILE NAME = D366D18-sht-ssht-05-EMain-290541A.dgn

USER NAME = james.push
 DESIGNED - ATB
 DRAWN - KJB
 CHECKED - JRP
 DATE - 12/15/2015

REVISED -
 REVISED -
 REVISED -
 REVISED -

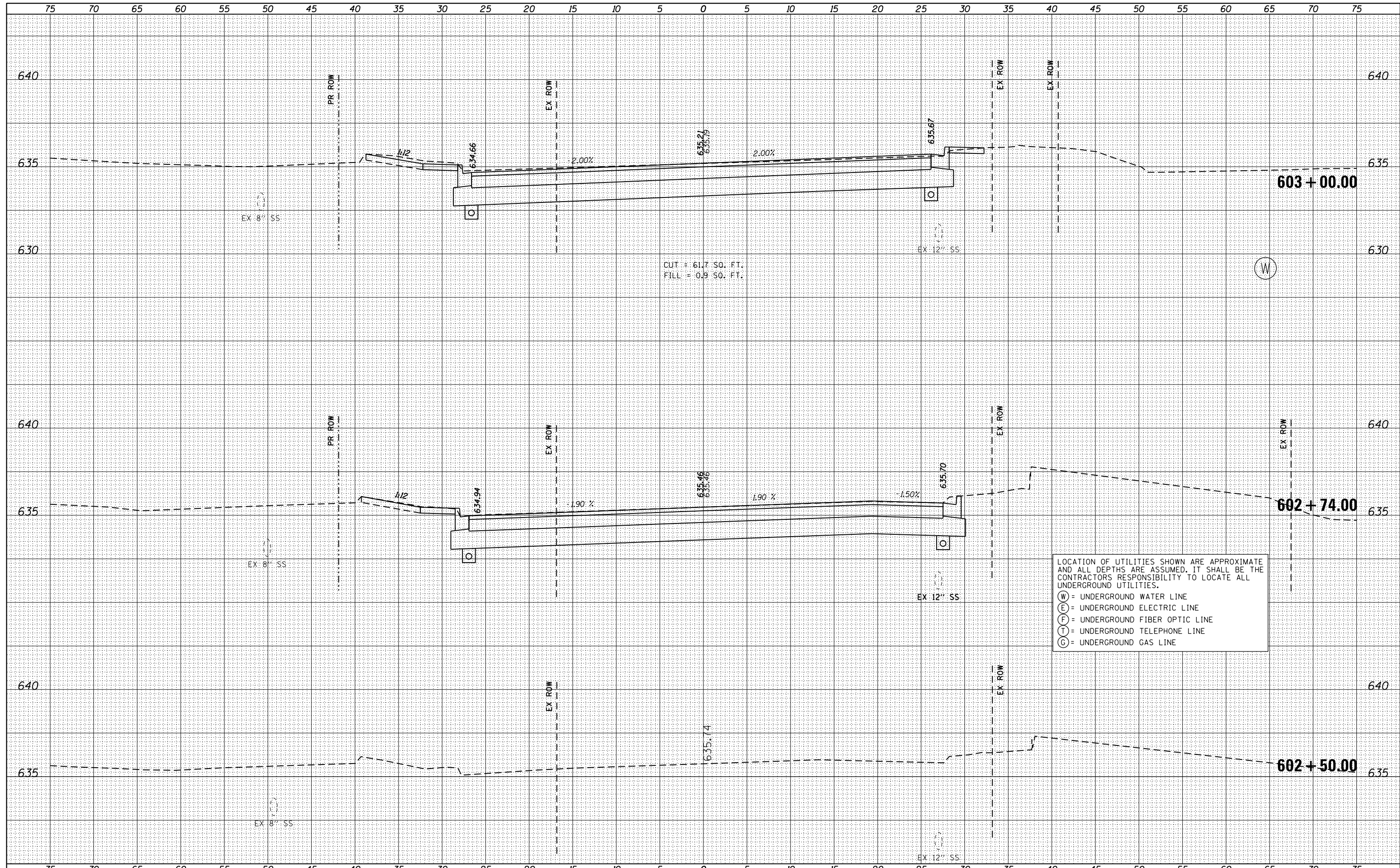
**STATE OF ILLINOIS
 DEPARTMENT OF TRANSPORTATION**

**CROSS SECTIONS
 EAST MAIN STREET**
 SCALE: SHEET 3 OF 3 SHEETS STA. 506+50.00 TO STA. 507+50.00

F.A.P. RTE.	SECTION	COUNTY	TOTAL SHEETS	SHEET NO.
41	D3 HSRR 2014-001, 15R	LIVINGSTON	222	216
			CONTRACT NO. 66D18	
ILLINOIS FED. AID PROJECT				

DATE	
BY	
FINAL SURVEY	
NOTE BOOK NO.	
SURVEYED	
PLOTTED	
TEMPLATE	
AREAS CHECKED	

DATE	
BY	
ORIGINAL SURVEY	
NOTE BOOK NO.	
SURVEYED	
PLOTTED	
TEMPLATE	
AREAS CHECKED	



LOCATION OF UTILITIES SHOWN ARE APPROXIMATE AND ALL DEPTHS ARE ASSUMED. IT SHALL BE THE CONTRACTOR'S RESPONSIBILITY TO LOCATE ALL UNDERGROUND UTILITIES.

(W) = UNDERGROUND WATER LINE
 (E) = UNDERGROUND ELECTRIC LINE
 (F) = UNDERGROUND FIBER OPTIC LINE
 (T) = UNDERGROUND TELEPHONE LINE
 (G) = UNDERGROUND GAS LINE

FILE NAME = D366D18-sht-ssht-06-EMain-2905385.dgn

USER NAME = james.push
 DESIGNED - KJB
 DRAWN - KJB
 CHECKED - JRP
 DATE - 12/14/2015

REVISED -
 REVISED -
 REVISED -
 REVISED -

**STATE OF ILLINOIS
 DEPARTMENT OF TRANSPORTATION**

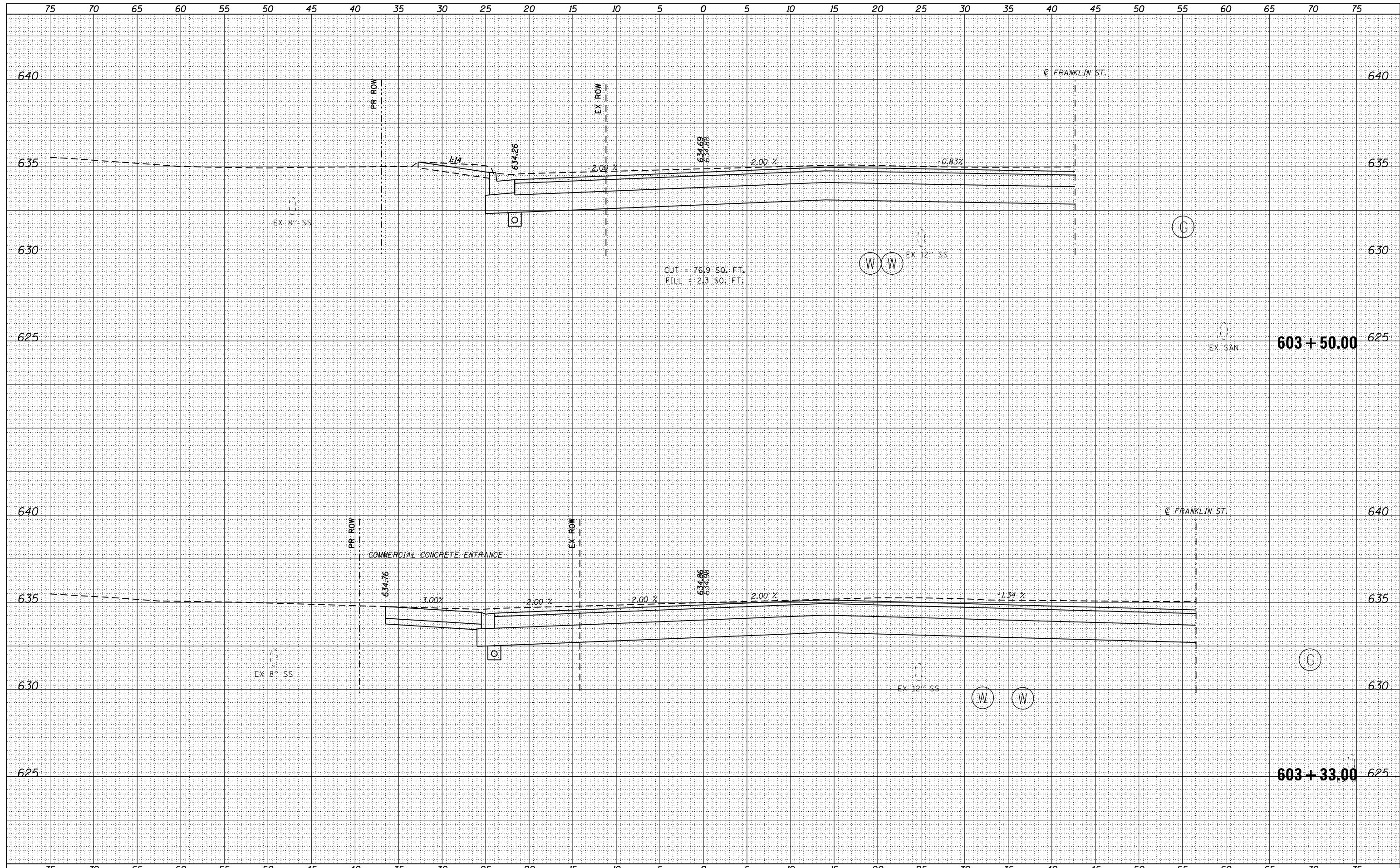
**CROSS SECTIONS
 EAST MAIN STREET**

SCALE: SHEET 1 OF 4 SHEETS STA. 602+50.00 TO STA. 603+00.00

F.A. RTE.	SECTION	COUNTY	TOTAL SHEETS	SHEET NO.
41	D3 HSRR 2014-001, 15R	LIVINGSTON	222	217
CONTRACT NO. 60D18				
ILLINOIS FED. AID PROJECT				

DATE	
BY	
SURVEYED	
PLOTTED	
TEMPLATE	
AREAS	
CHECKED	
FINAL SURVEY	
NOTE BOOK	
NO.	

DATE	
BY	
SURVEYED	
PLOTTED	
TEMPLATE	
AREAS	
CHECKED	
ORIGINAL SURVEY	
NOTE BOOK	
NO.	



FILE NAME = D366D18-sht-ssht-06-EMain-2905385.dgn

USER NAME = james.push	DESIGNED - KJB	REVISED -
PLOT SCALE = 10.0000' / 1"	DRAWN - KJB	REVISED -
PLOT DATE = 12/14/2015	CHECKED - JRP	REVISED -
	DATE - 12/14/2015	REVISED -

**STATE OF ILLINOIS
DEPARTMENT OF TRANSPORTATION**

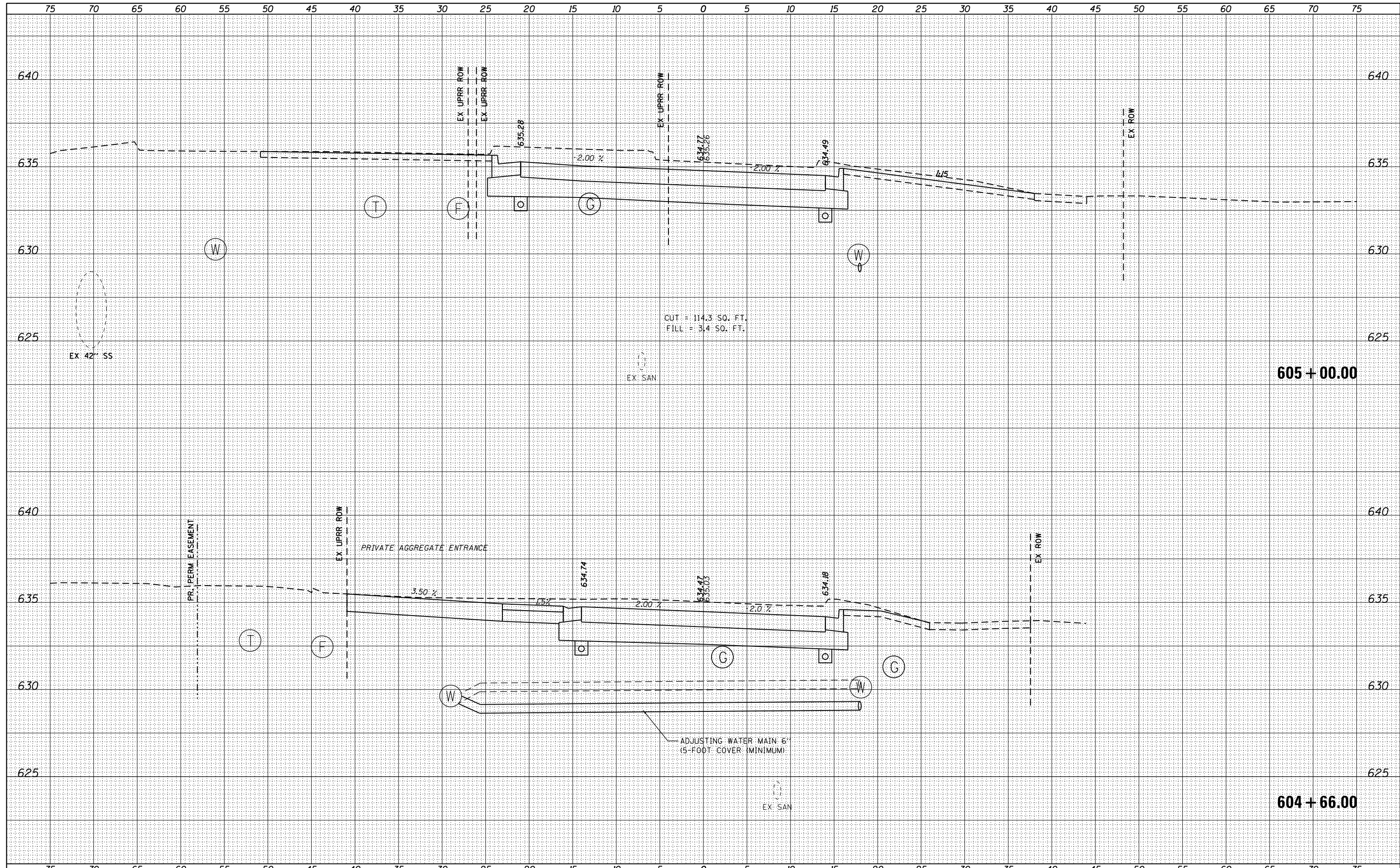
**CROSS SECTIONS
EAST MAIN STREET**

SCALE: SHEET 2 OF 4 SHEETS STA. 603+33.00 TO STA. 603+50.00

F.A. RTE.	SECTION	COUNTY	TOTAL SHEETS	SHEET NO.
41	03 HSRR 2014-001, 15R	LIVINGSTON	222	218
CONTRACT NO. 60D18			ILLINOIS FED. AID PROJECT	

DATE	BY
ORIGINAL SURVEY	SURVEYED
NOTE BOOK	PLOTTED
NO.	TEMPLATE
	AREAS
	CHECKED

DATE	BY
ORIGINAL SURVEY	SURVEYED
NOTE BOOK	PLOTTED
NO.	TEMPLATE
	AREAS
	CHECKED



FILE NAME = D366D18-sht-xssht-06-EMain-2905385.dgn

USER NAME = james.push	DESIGNED - KJB	REVISED -
	DRAWN - KJB	REVISED -
PLOT SCALE = 10.0000' / in.	CHECKED - JRP	REVISED -
PLOT DATE = 12/14/2015	DATE - 12/14/2015	REVISED -

**STATE OF ILLINOIS
DEPARTMENT OF TRANSPORTATION**


**CROSS SECTIONS
EAST MAIN STREET**

SCALE: SHEET 4 OF 4 SHEETS STA. 604+60.98 TO STA. 605+00.00

F.A. RTE.	SECTION	COUNTY	TOTAL SHEETS	SHEET NO.
41	03 HSRR 2014-001, 15R	LIVINGSTON	222	220
CONTRACT NO. 60D18			ILLINOIS FED. AID PROJECT	

DATE	BY
NO.	
AREAS CHECKED	
AREAS	
TEMPLATE	
PLOTTED	
SURVEYED	
NOTE BOOK	
FINAL SURVEY	

DATE	BY
NO.	
AREAS CHECKED	
AREAS	
TEMPLATE	
PLOTTED	
SURVEYED	
NOTE BOOK	
ORIGINAL SURVEY	



CUT = 59.4 SQ. FT.
 FILL = 0.3 SQ. FT.

LOCATION OF UTILITIES SHOWN ARE APPROXIMATE AND ALL DEPTHS ARE ASSUMED. IT SHALL BE THE CONTRACTORS RESPONSIBILITY TO LOCATE ALL UNDERGROUND UTILITIES.

- (W) = UNDERGROUND WATER LINE
- (E) = UNDERGROUND ELECTRIC LINE
- (F) = UNDERGROUND FIBER OPTIC LINE
- (T) = UNDERGROUND TELEPHONE LINE
- (G) = UNDERGROUND GAS LINE

FILE NAME = D366D18-sht-ssht-07-Franklin-2905385.dgn

USER NAME = james.push	DESIGNED - KJB	REVISED -
	DRAWN - KJB	REVISED -
PLOT SCALE = 10.0000' / 1"	CHECKED - JRP	REVISED -
PLOT DATE = 12/14/2015	DATE - 12/14/2015	REVISED -

**STATE OF ILLINOIS
 DEPARTMENT OF TRANSPORTATION**

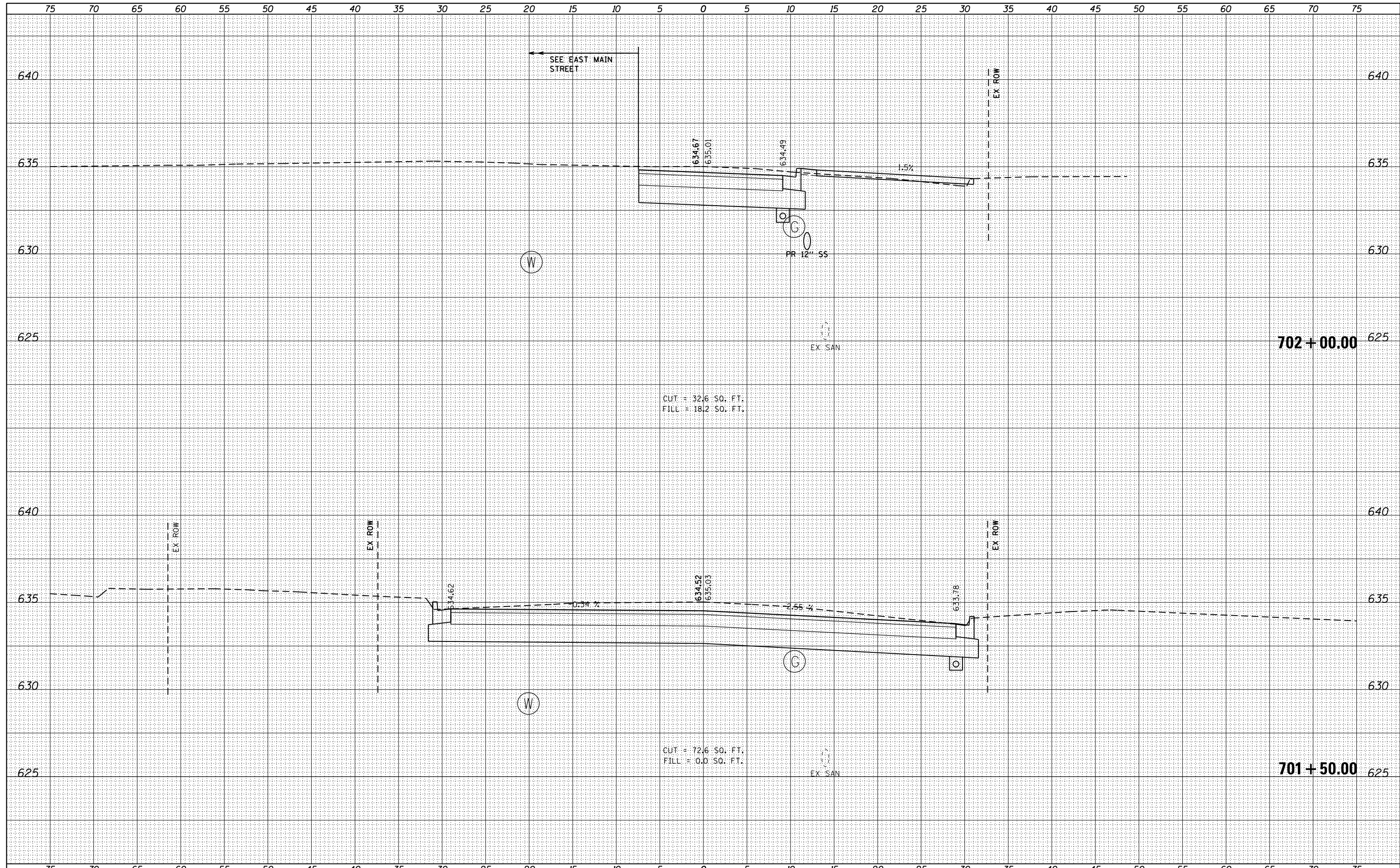
**CROSS SECTIONS
 S. FRANKLIN STREET**

SCALE: SHEET 1 OF 2 SHEETS STA. 700+50.00 TO STA. 701+00.00

F.A. RTE.	SECTION	COUNTY	TOTAL SHEETS	SHEET NO.
41	D3 HSRR 2014-001, 15R	LIVINGSTON	222	221
			CONTRACT NO. 60D18	
ILLINOIS FED. AID PROJECT				

DATE	
BY	
FINAL SURVEY	SURVEYED
NOTE BOOK	PLOTTED
NO.	TEMPLATE
	AREAS CHECKED

DATE	
BY	
ORIGINAL SURVEY	SURVEYED
NOTE BOOK	PLOTTED
NO.	TEMPLATE
	AREAS CHECKED



FILE NAME = D366D18-sht-ssht-07-Franklin-2905385.dgn

USER NAME = james.push	DESIGNED - KJB	REVISED -
	DRAWN - KJB	REVISED -
PLOT SCALE = 10.0000' / in.	CHECKED - JRP	REVISED -
PLOT DATE = 12/14/2015	DATE - 12/14/2015	REVISED -

**STATE OF ILLINOIS
DEPARTMENT OF TRANSPORTATION**

**CROSS SECTIONS
S. FRANKLIN STREET**

SCALE: SHEET 2 OF 2 SHEETS STA. 701+50.00 TO STA. 702+00.00

F.A. RTE.	SECTION	COUNTY	TOTAL SHEETS	SHEET NO.
41	D3 HSRR 2014-001, 15R	LIVINGSTON	222	222
				CONTRACT NO. 60D18

ILLINOIS FED. AID PROJECT