

STATE OF ILLINOIS  
DEPARTMENT OF TRANSPORTATION  
DIVISION OF HIGHWAYS

ROUTE	SECTION	COUNTY	TOTAL SHEETS	SHEET NUMBER
FAU 9722	13-00128-00-BT	JACKSON	43	1
JOB NO. C-99-533-13		FED PROJ. TE-00D9(123)		
CITY OF CARBONDALE		CONTRACT NO. 99517		

ILLINOIS TRANSPORTATION ENHANCEMENT PROGRAM  
PLANS FOR PROPOSED  
LOCAL AGENCY PROJECT

DOWNTOWN BICYCLE AND PEDESTRIAN PATH  
MILL STREET TO MAIN STREET  
SECTION 13-00128-00-BT

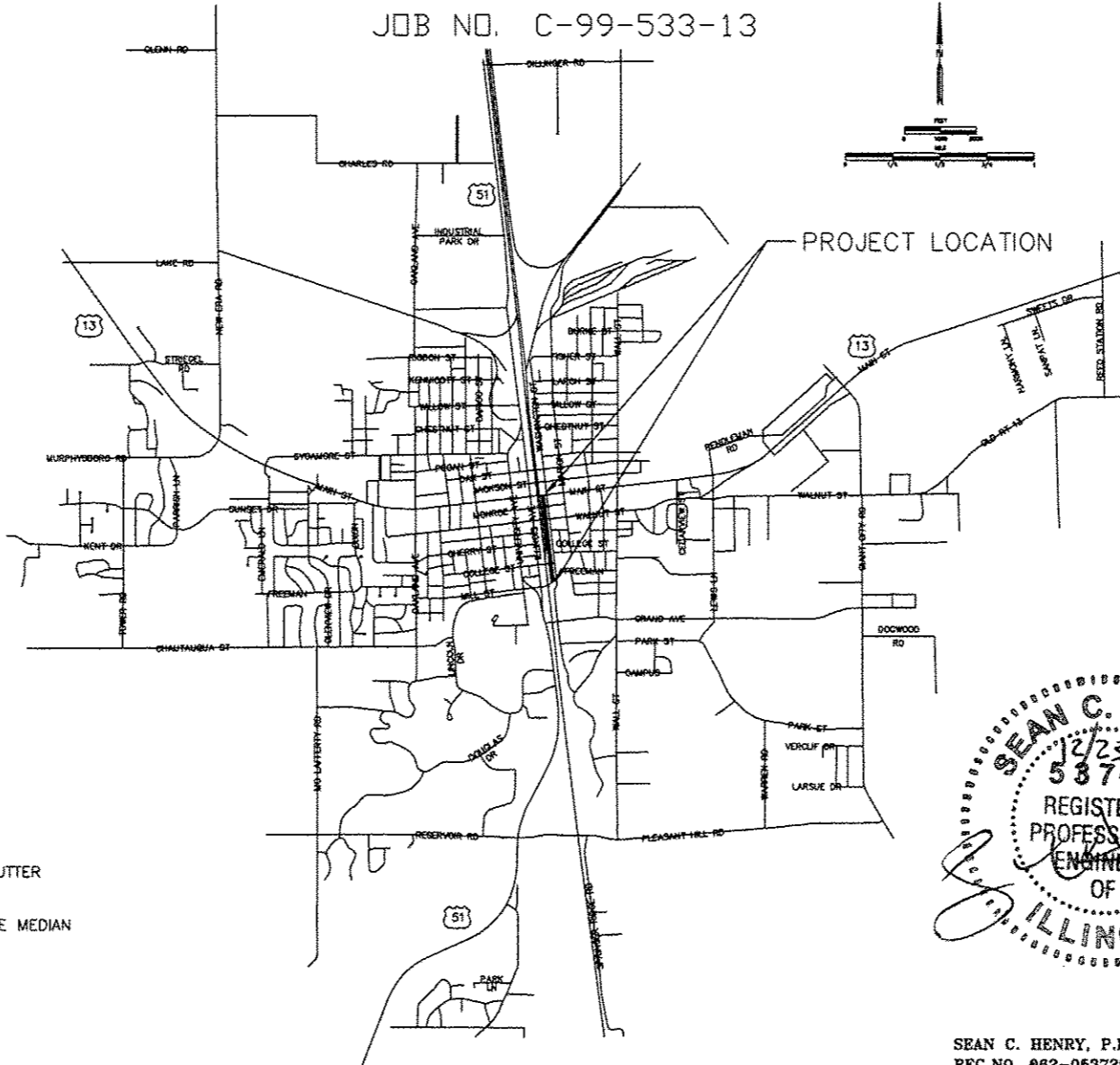
PROJECT NO. TE-00D9(123)  
CITY OF CARBONDALE  
JACKSON COUNTY  
JOB NO. C-99-533-13

INDEX OF SHEETS

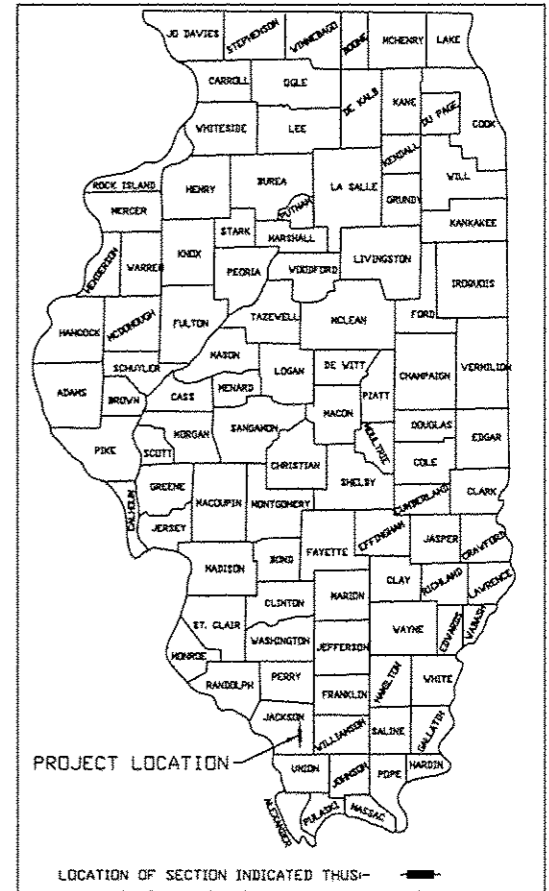
SHEET NO.	DESCRIPTION
1	COVER SHEET, INDEX OF SHEETS, HIGHWAY STANDARDS
2	SUMMARY OF QUANTITIES, SCHEDULE OF QUANTITIES
3	TYPICAL SECTIONS, GENERAL NOTES, DETAILS
4	STREET CROSSING DETAILS
5	REMOVAL-WALNUT ST.
6	PLAN-PROFILE MILL ST. TO COLLEGE ST.
7-8	PLAN-PROFILE COLLEGE ST. TO WALNUT ST.
9	PLAN-PROFILE WALNUT ST.
10	PLAN-PROFILE WALNUT ST. TO MAIN ST.
11-14	EROSION CONTROL PLAN
15-21	CROSS-SECTIONS MILL ST. TO COLLEGE ST.
22-32	CROSS-SECTIONS COLLEGE ST. TO WALNUT ST.
33-34	CROSS-SECTIONS WALNUT ST. SOUTH
35-36	CROSS-SECTIONS WALNUT ST. NORTH
37-43	CROSS-SECTIONS WALNUT ST. TO MAIN ST.

HIGHWAY STANDARDS

280001-07	TEMPORARY EROSION CONTROL SYSTEMS
424001-08	PERPENDICULAR CURB RAMPS FOR SIDEWALKS
424006-02	DIAGONAL CURB RAMPS FOR SIDEWALKS
424011-02	CORNER PARALLEL CURB RAMPS FOR SIDEWALKS
424016-02	MID-BLOCK CURB RAMPS FOR SIDEWALKS
424021-03	DEPRESSED CORNER FOR SIDEWALKS
424026-01	ENTRANCE/ALLEY PEDESTRIAN CROSSINGS
602301-04	INLET - TYPE A
604001-04	FRAME AND LIDS TYPE 1
606001-06	CONCRETE CURB TYPE B AND COMBINATION CONCRETE CURB AND GUTTER
701101-04	OFF-RD OPERATIONS, MULTILANE, 15' TO 24" FROM PAVEMENT EDGE
701501-06	URBAN LANE CLOSURE, 2L, 2W, UNDIVIDED
701601-09	URBAN LANE CLOSURE, MULTILANE, 1W OR 2W WITH NONTRAVERSABLE MEDIAN
701606-10	URBAN LANE CLOSURE, MULTILANE, 2W WITH MOUNTABLE MEDIAN
701701-09	URBAN LANE CLOSURE, MULTILANE INTERSECTION
701801-05	SIDEWALK, CORNER OR CROSSWALK CLOSURE
701901-04	TRAFFIC CONTROL DEVICES
825011-03	LIGHTING CONTROLLER PEDESTAL MOUNTED, 240V



LOCATION MAP




STATE OF ILLINOIS  
DEPARTMENT OF TRANSPORTATION

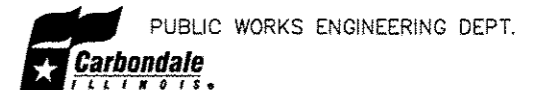
APPROVED 12/23/15 DATE  
*[Signature]*  
PUBLIC WORKS DIRECTOR, CITY OF CARBONDALE

PASSED 12/29/2015 DATE  
*[Signature]*  
DISTRICT ENGINEER OF LOCAL ROADS & STREETS

RELEASED FOR BID  
BASED ON LIMITED  
REVIEW 12/29/15 DATE  
*[Signature]*  
DEPUTY DIRECTOR OF HIGHWAYS, REGION FIVE ENGINEER



SEAN C. HENRY, P.E.  
REG. NO. 062-063729  
DATE 12/23/15  
EXPIRES 11-30-17



ROUTE	SECTION	COUNTY	TOTAL SHEETS	SHEET NUMBER
FAU 9722	13-00128-00-BT	JACKSON	43	2
JOB NO. C-99-533-13		FED PROJ. TE-00D9(123)		
CITY OF CARBONDALE		CONTRACT NO. 99517		

## SUMMARY OF QUANTITIES

CODED PAY ITEM NUMBER	DESCRIPTION OF ITEM	QUANTITY	UNIT
20100110	TREE REMOVAL (6 TO 15 UNITS DIAMETER)	46	UNIT
20100210	TREE REMOVAL (OVER 15 UNITS DIAMETER)	42	UNIT
20800150	TRENCH BACKFILL	38	CU YD
28000305	TEMPORARY DITCH CHECKS	50	FOOT
28000400	PERIMETER EROSION BARRIER	1,453	FOOT
28000500	INLET AND PIPE PROTECTION	3	EACH
40200800	AGGREGATE SURFACE COURSE, TYPE B	140	TON
42400100	PORTLAND CEMENT CONCRETE SIDEWALK 4 INCH	560	SQ FT
42400300	PORTLAND CEMENT CONCRETE SIDEWALK 6 INCH	23,146	SQ FT
42400800	DETECTABLE WARNINGS	152	SQ FT
44000200	DRIVEWAY PAVEMENT REMOVAL	106	SQ YD
44000500	COMBINATION CURB AND GUTTER REMOVAL	364	FOOT
44000600	SIDEWALK REMOVAL	6,540	SQ FT
550B0040	STORM SEWERS, CLASS B, TYPE 1 10"	38	FOOT
550B0050	STORM SEWERS, CLASS B, TYPE 1 12"	56	FOOT
60255800	MANHOLES TO BE ADJUSTED WITH NEW TYPE 1 FRAME, CLOSED LID	1	EACH
60260400	INLETS TO BE ADJUSTED WITH NEW TYPE 1 FRAME, CLOSED LID	1	EACH
60603900	COMBINATION CONCRETE CURB AND GUTTER, TYPE B-6.12 (ABUTTING EXISTING PAVEMENT)	76	FOOT
60605100	COMBINATION CONCRETE CURB AND GUTTER, TYPE B-6.24 (ABUTTING EXISTING PAVEMENT)	288	FOOT
67100100	MOBILIZATION	1	LSUM
81603015	UNIT DUCT, 600V, 3-1C NO. 10, 1/C NO. 8 GROUND, (XLP-TYPE USE), 3/4" DIA. POLYETHYLENE	2,487	FOOT
82500330	LIGHTING CONTROLLER, PEDESTAL MOUNTED, 240VOLT, 60AMP	3	EACH
* X0326654	ORNAMENTAL LIGHT UNIT, COMPLETE	25	EACH
* X2500900	SEEDING, CLASS 1 (SPECIAL)	1.6	ACRE
* X5012502	CONCRETE REMOVAL (SPECIAL)	5.2	CU YD
* X6023508	INLETS, TYPE A, WITH SPECIAL FRAME AND GRATE	3	EACH
* X7010216	TRAFFIC CONTROL AND PROTECTION (SPECIAL)	1	LSUM
* Z0003855	BICYCLE RACKS	1	EACH
* Z0013798	CONSTRUCTION LAYOUT	1	LSUM
* XX009083	EARTHWORK & SITE PREPARATION	1	LSUM
* XX006653	FENCE (SPECIAL)	560	FOOT

\* - SPECIAL PROVISION

Δ - SPECIALTY ITEMS

### STORM SEWER SCHEDULE OF QUANTITIES

FROM STATION	TO STATION	STORM SEW CL B 1 10 (FT)	STORM SEW CL B 1 12 (FT)	INLETS TA TIF CL (EACH)	MANH ADJ NEW TIF CL (EACH)	INLETS ADJ NEW TIF CL (EACH)
MILL ST TO COLLEGE ST						
0+70.6 LT	1+00 RT	34	1			
COLLEGE ST TO WALNUT ST						
3+28.7 RT			1			
WALNUT ST (NORTH)						
0+24.6 LT					1	
1+79.3 LT				1		
WALNUT ST TO MAIN ST						
0+02.5 LT	0+24.1 LT	22				
0+25 LT			1			
4+00.5 LT	4+00.5 RT	38				
TOTALS:		38	56	3	1	1

### FENCING SCHEDULE OF QUANTITIES

FROM STATION	TO STATION	POST & CHAIN BARRIER FENCING (FT)
WALNUT ST TO MAIN ST		
0+01 LT	5+53 LT	560
TOTAL:		560

### SEEDING SCHEDULE OF QUANTITIES

FROM STATION	TO STATION	SEEDING CL 1 SPL (ACRE)
MILL ST TO COLLEGE ST		
0+40 LT	6+34 LT	0.17
0+40 RT	6+34 RT	0.23
COLLEGE ST TO WALNUT ST		
0+05 LT	11+94 LT	0.25
0+00 RT	11+94 RT	0.46
WALNUT ST (SOUTH)		
0+00 LT	1+94 LT	0.03
0+46 RT	1+92 RT	0.03
WALNUT ST (NORTH)		
0+53 LT	1+97 LT	0.06
0+00 RT	1+93 RT	0.02
WALNUT ST TO MAIN ST		
0+00 LT	6+24 LT	0.15
0+00 RT	6+08 RT	0.20
TOTALS:		1.6

### SIDEWALK SCHEDULE OF QUANTITIES

FROM STATION	TO STATION	AGG SURF CSE B (TON)	PC CONC SIDEWALK 4 (SQ FT)	PC CONC SIDEWALK 6 (SQ FT)	DETECTABLE WARNINGS (SQ FT)	COMB CC&G TBS-12 AEP (FT)	COMB CC&G TBS-24 AEP (FT)
MILL ST TO COLLEGE ST							
0+31	0+40	220	75	16			46
0+40	6+34		4,760	16			
6+17.9 LT	6+19.2 RT	340		10			
6+34 LT	6+34 RT				59		
COLLEGE ST TO WALNUT ST							
-0+08 LT	-0+08 RT				17		
-0+08	11+94		9,931	26			
0+95 RT	3+80 RT	136					
WALNUT ST (SOUTH SIDE)							
0+00	1+79.7		1,438	16			
1+79.7 LT/RT	1+98.6		232	28			
0+35 LT	1+98.8 RT						177
WALNUT ST (NORTH SIDE)							
0+00	1+79.3		1,435	16			
1+79.3 LT/RT	1+94.5		360	24			
1+48.8 RT	1+97.7 LT						85
WALNUT ST TO MAIN ST							
0+00	6+13		4,915				
TOTALS:		136	560	23,146	152	76	288

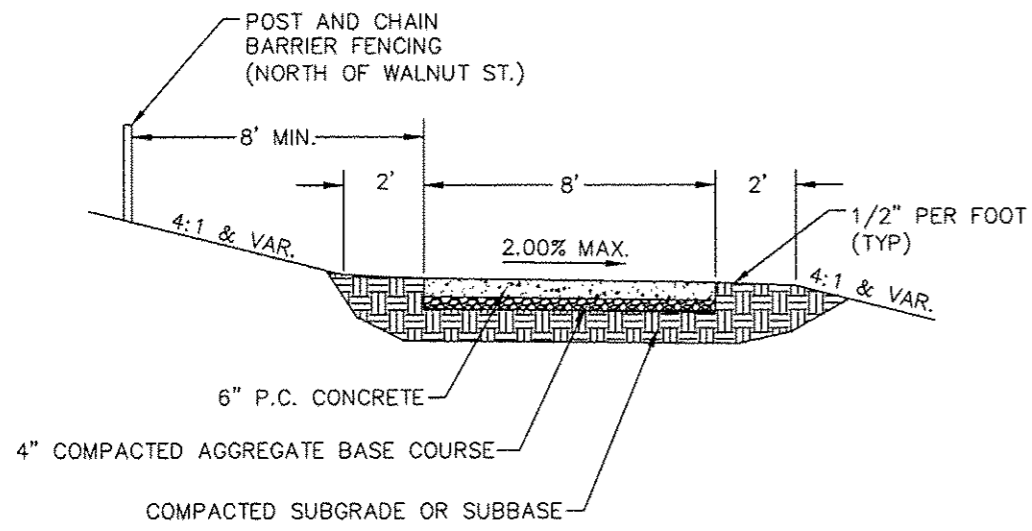
### REMOVAL SCHEDULE OF QUANTITIES

FROM STATION	TO STATION	TREE REMOV 8-15 (UNIT)	TREE REMOV OVER 15	DRIVE PAVEMENT REM (SQ YD)	COMB CURB GUTTER REM (FT)	SIDEWALK REM (SQ FT)	CONC REM SPEC (CU YD)
MILL ST TO COLLEGE ST							
0+31	0+40			46	295		
1+50.5 RT		42					
5+93 RT		28					
6+13 RT	6+34 RT		50				
6+17.9 LT	6+19.2 RT				226		
6+34 LT	6+34 RT			59			
COLLEGE ST TO WALNUT ST							
-0+08 LT	-0+08 RT			17			
-0+08	0+35			56	95		
WALNUT ST (SOUTH)							
0+00	1+98.8				2,810		
0+35 LT	1+98.8 RT			177			
WALNUT ST (NORTH)							
0+00	1+98 LT/RT				3,114		
1+48.8 RT	1+97.7 LT		65				
0+36 LT	0+48 LT					0.70	
0+36.3 RT	1+48.8 RT					4.50	
WALNUT ST TO MAIN ST							
5+23 LT		9					
5+42 LT		9					
TOTALS:		46	42	106	364	6,540	5.20

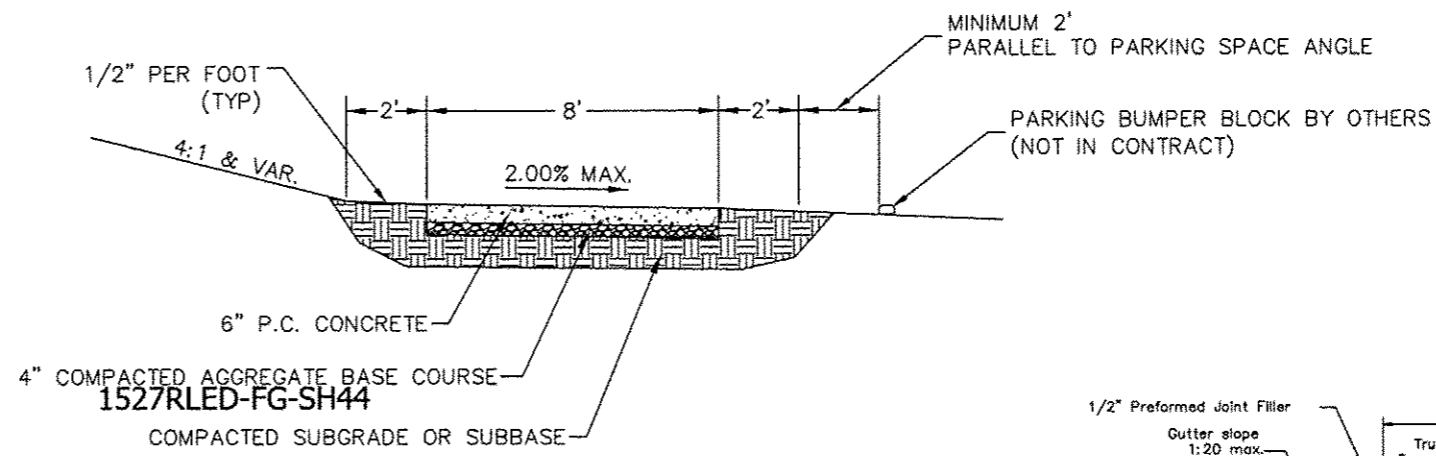
### LIGHTING SCHEDULE OF QUANTITIES

FROM STATION	TO STATION	UD 3W/08G XLP/USE 3/4 (FT)	LT CONT PEDM 240V 60 (EACH)	ORNAM LIGHT UNIT COMP
MILL ST TO COLLEGE ST				
0+46.6 RT	6+26 RT	616		6
0+46.6			1	
COLLEGE ST TO WALNUT ST				
0+08 RT	11+89 RT	1,265		13
0+92.3 RT			1	
WALNUT ST TO MAIN ST				
0+05 LT	5+69 LT	606		6
5+42 LT			1	
TOTALS:		2,487	3	25

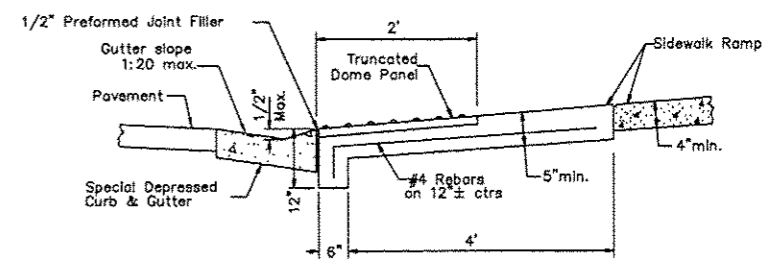
ROUTE	SECTION	COUNTY	TOTAL SHEETS	SHEET NUMBER
FAU 9722	13-00128-00-BT	JACKSON	43	3
JOB NO.	C-99-533-13	FED PROJ. TE-00D9(123)		
CITY OF CARBONDALE		CONTRACT NO. 99317		



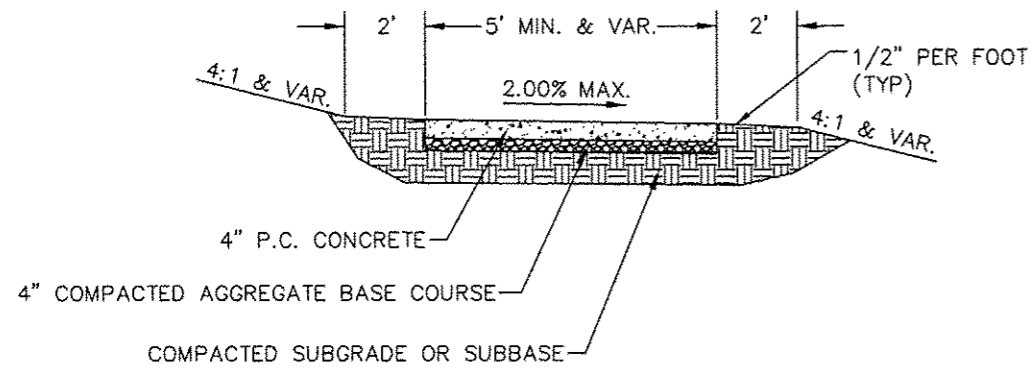
○ PCC SIDEWALK 6" TYPICAL SECTION  
NOT TO SCALE



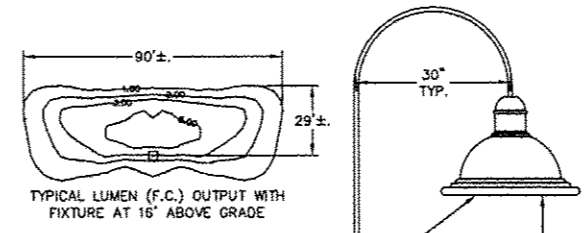
○ PCC SIDEWALK 6" TYPICAL SECTION  
NOT TO SCALE  
COLLEGE TO WALNUT (STA. 1+00 TO 2+75)



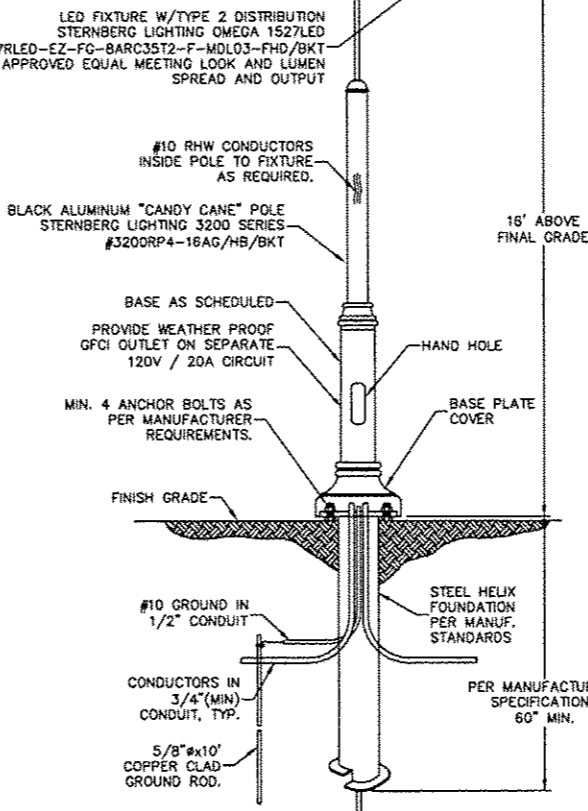
○ CURB RAMP TOE WALL DETAIL  
NOT TO SCALE



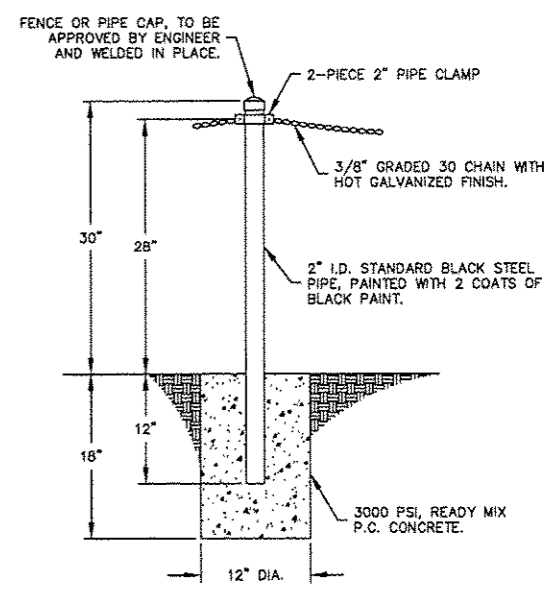
○ PCC SIDEWALK 4" TYPICAL SECTION  
NOT TO SCALE



TYPICAL LUMEN (F.C.) OUTPUT WITH FIXTURE AT 16' ABOVE GRADE



○ LIGHT POLE & SCREW IN FOUNDATION DETAIL  
NOT TO SCALE



NOTE: ALL HARDWARE IS TO HAVE A HOT GALVANIZED FINISH AND OR PAINTED WITH 2 COATS OF BLACK PAINT AT THE DIRECTION OF THE ENGINEER. PAINTING SHALL BE DONE AFTER INSTALLATION OF POSTS, CLAMPS, CHAINS, AND CAPS. EXTRA CARE SHALL BE TAKEN TO KEEP CHAIN AND SURROUNDING SURFACES FREE FROM ANY PAINT RESIDUES.

○ BARRIER POST DETAIL  
NOT TO SCALE

**GENERAL NOTES**

ALL SIDEWALK CONSTRUCTION SHALL MEET THE UNITED STATES ACCESS BOARD'S PUBLIC RIGHTS-OF-WAY ACCESSIBILITY GUIDELINES (PROWAG) PUBLISHED JULY 26, 2011.

ALL SIDEWALKS SHALL HAVE A MAXIMUM CROSS SLOPE OF 2.0% (1:50). ALL SIDEWALKS SHALL HAVE A MINIMUM CROSS SLOPE OF 1.0% (1:100) TO FACILITATE DRAINAGE, UNLESS OTHERWISE SHOWN. ALL SIDEWALKS SHALL HAVE A MAXIMUM LONGITUDINAL SLOPE OF 5% (1:20).

THE CONTRACTOR SHOULD BE AWARE THAT NO EASEMENTS HAVE BEEN ACQUIRED FOR THESE IMPROVEMENTS AND SHALL KEEP ALL OPERATIONS CONFINED TO EXISTING RIGHT-OF-WAY.

THE CONTRACTOR SHALL VERIFY ALL DIMENSIONS AND CONDITIONS IN THE FIELD PRIOR TO ORDERING MATERIALS AND CONSTRUCTION.

PAVEMENT, SIDEWALK, TREES, PLANT MATERIAL, AND EXCESS EXCAVATION ARE TO BE REMOVED FROM SITE AND DISPOSED OF AS NOTED AND SPECIFIED.

ALL EARTH AREAS SHALL BE SLOPED TO DRAIN TO PREVENT PONDING OF ANY WATERS, MAXIMUM SLOPE SHALL BE 4:1 UNLESS OTHERWISE APPROVED BY THE ENGINEER.

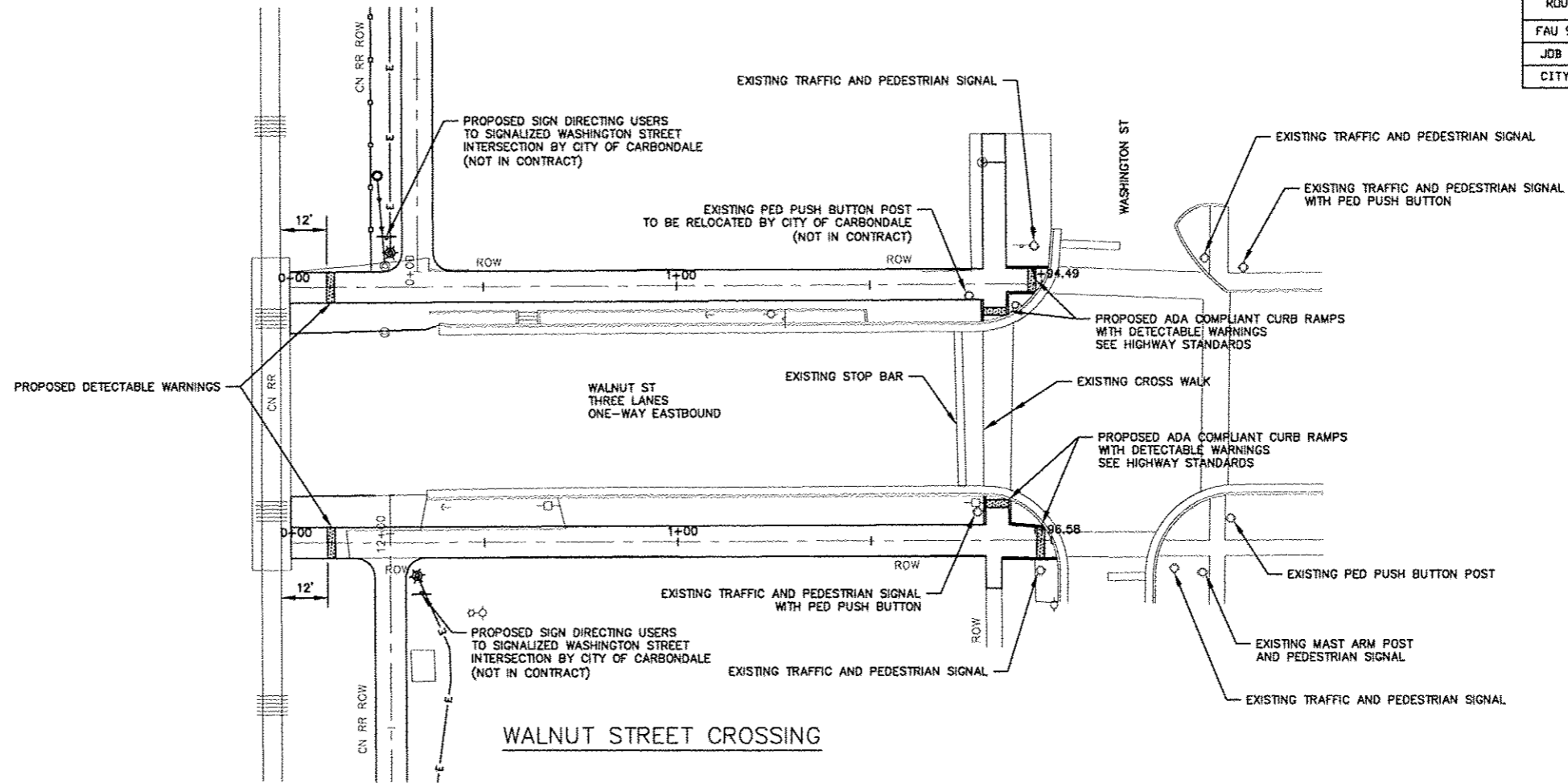
ANY TREE ROOTS ENCOUNTERED DURING CONSTRUCTION SHALL BE EXCAVATED AND REMOVED TO A MINIMUM OF 6" BELOW THE SUB-GRADE OF THE PROPOSED SIDEWALK, OR AS DIRECTED BY THE ENGINEER. THE COST OF ROOT REMOVAL SHALL BE INCLUDED IN THE COST FOR PORTLAND CEMENT CONCRETE SIDEWALK OF THE THICKNESS SPECIFIED.

THE CONTRACTOR SHALL CLEAN ALL SOIL/DIRT DEPOSITED OR SPILLED ON ROADWAY AND SIDEWALK SURFACES AS A RESULT OF CONSTRUCTION.

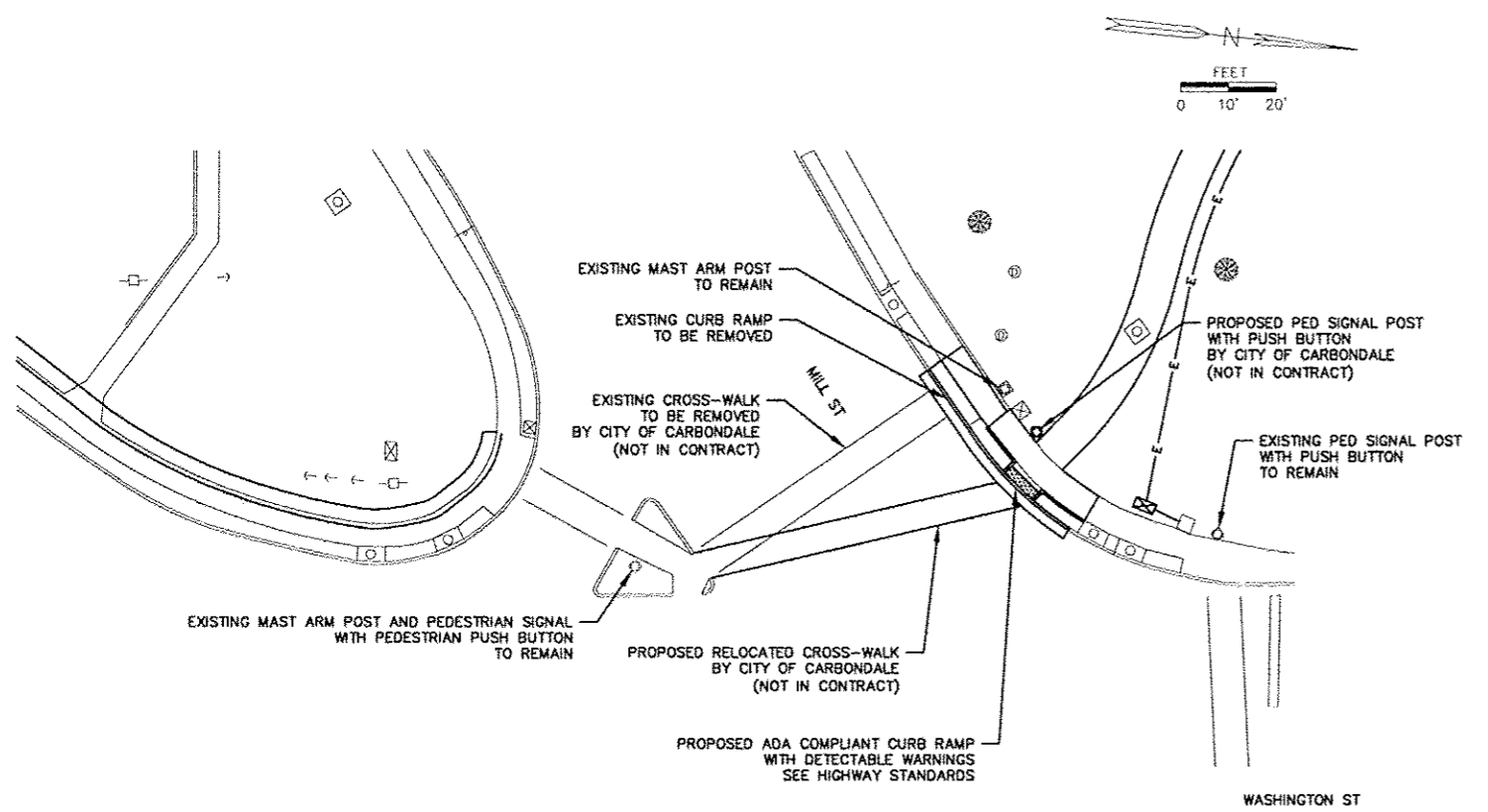
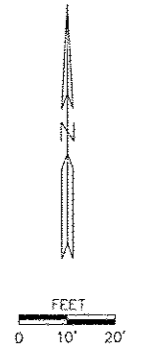
ALL EARTH SURFACES DISTURBED BY CONSTRUCTION SHALL BE SEEDED AS SPECIFIED AND AS DIRECTED BY THE ENGINEER.

LAYER STATE: 7	LAYOUT TAB: 7
PROJECT: 7	PLOT VIEW: 7
BY: 7	PLOT SCALE: 7
DATE: 7	LINE TYPE SCALE: 7

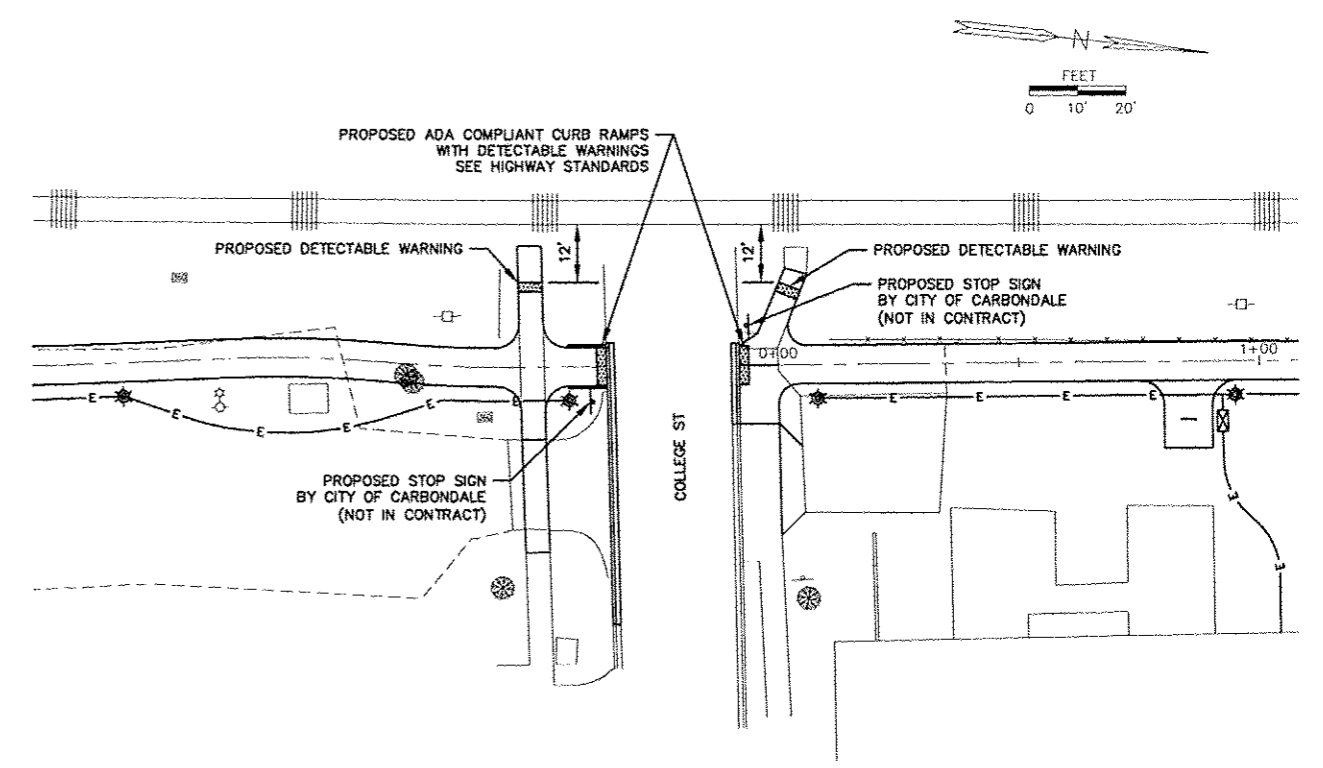
ROUTE	SECTION	COUNTY	TOTAL SHEETS	SHEET NUMBER
FAU 9722	13-00128-00-BT	JACKSON	43	4
JOB NO. C-99-533-13		FED PROJ. TE-00B9(123)		
CITY OF CARBONDALE		CONTRACT NO. 99517		



WALNUT STREET CROSSING



MILL STREET CROSSING

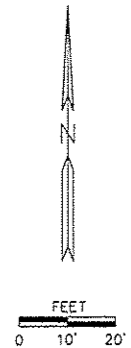
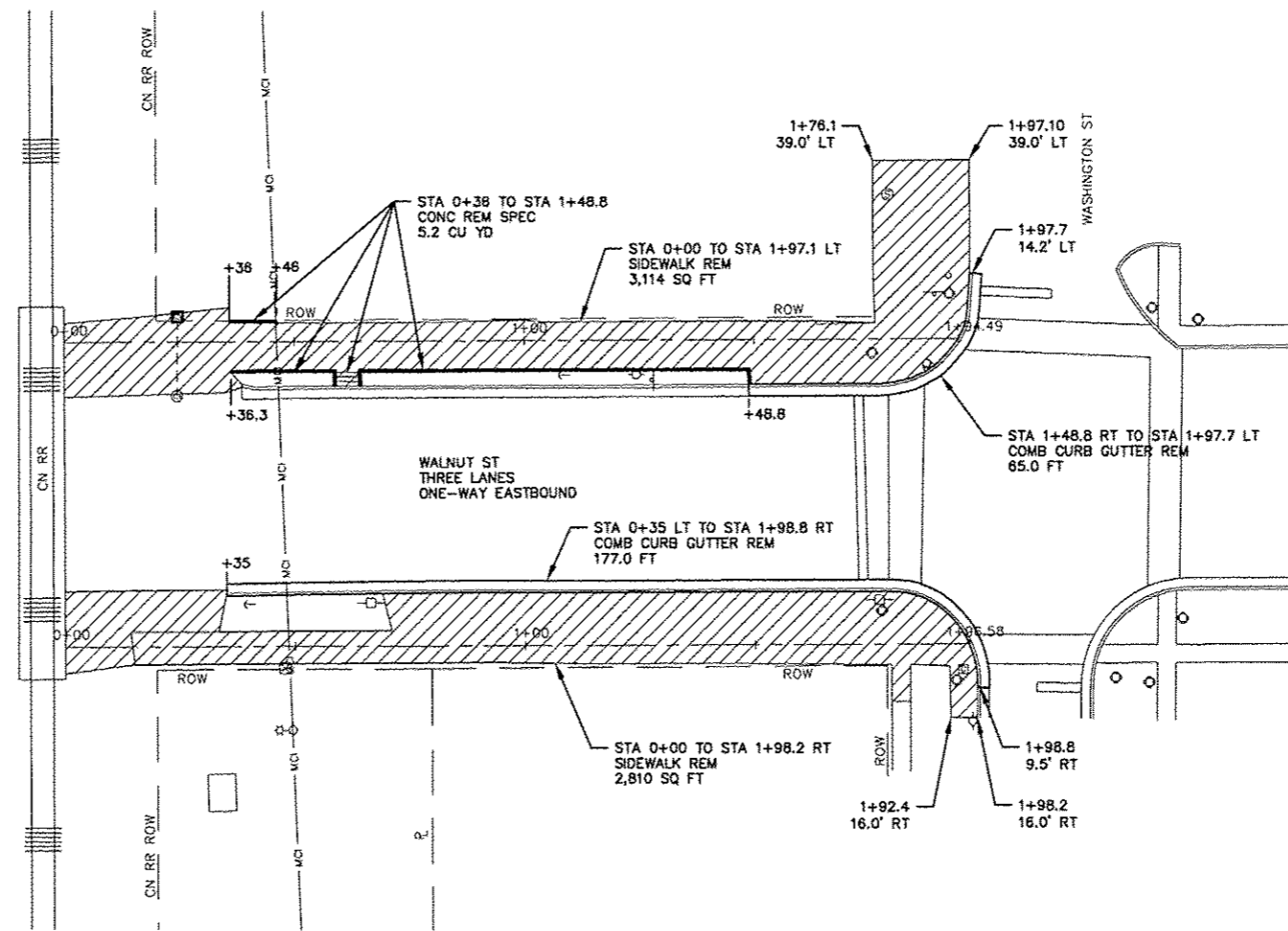


COLLEGE STREET CROSSING

STREET CROSSING DETAILS

PROJ. NAME: ?  
 LAYER STATE: ?  
 CTR FILE: ?  
 FILE: ?  
 DRAWN BY: ?  
 DATE: ?  
 PLOT SCALE: ?  
 PLOT VIEW: ?  
 LANTYPE SCALE: ?

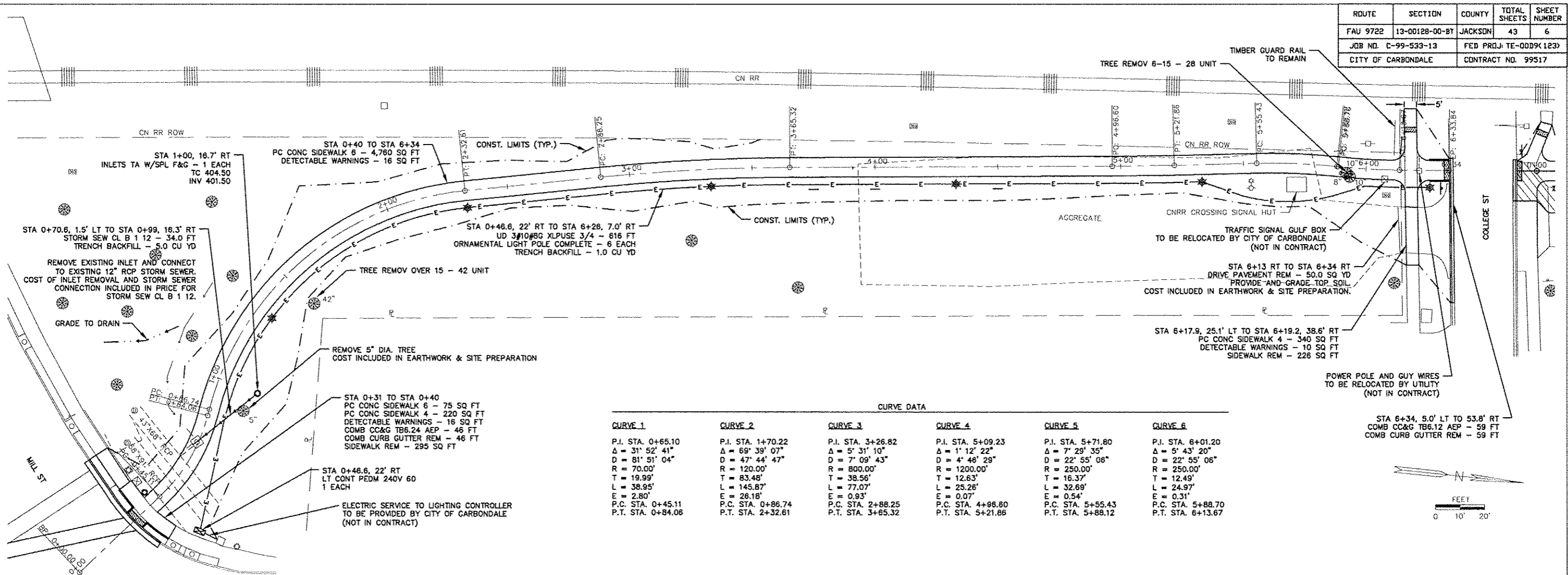
ROUTE	SECTION	COUNTY	TOTAL SHEETS	SHEET NUMBER
FAU 9722	13-00128-00-BT	JACKSON	43	5
JOB NO. C-99-533-13		FED PROJ. TE-00B9(123)		
CITY OF CARBONDALE		CONTRACT NO. 99517		



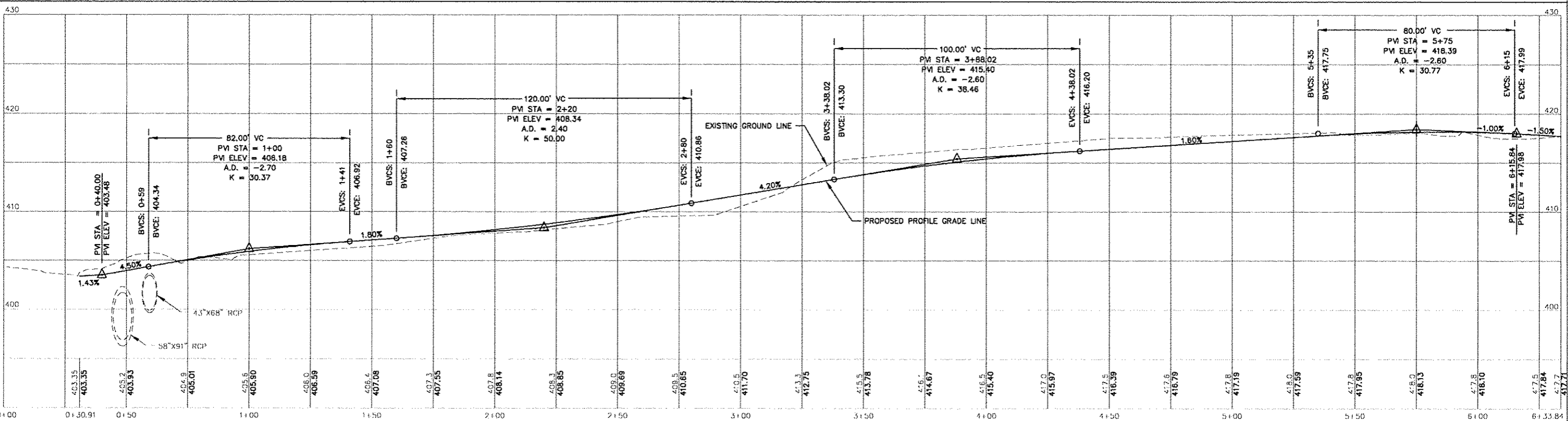
— — CONCRETE REMOVAL SPECIAL (INCLUDES RETAINING WALLS AND STEPS)  
 — SIDEWALK REMOVAL

FILE: ?  
 DRAWN BY: ?  
 DATE: ?  
 PROJ. NAME: ?  
 LAYER STATE: ?  
 CTB FILE: ?  
 PS PLOT TAB: ?  
 PLOT VIEW: ?  
 PLOT SCALE: ?  
 LINETYPE SCALE: ?

ROUTE	SECTION	COUNTY	TOTAL SHEETS	SHEET NUMBER
FAU 9722	13-00128-00-BY	JACKSON	43	6
JOB NO. C-99-533-13	FED PROJ: TE-0009(123)			
CITY OF CARBONDALE		CONTRACT NO. 99517		



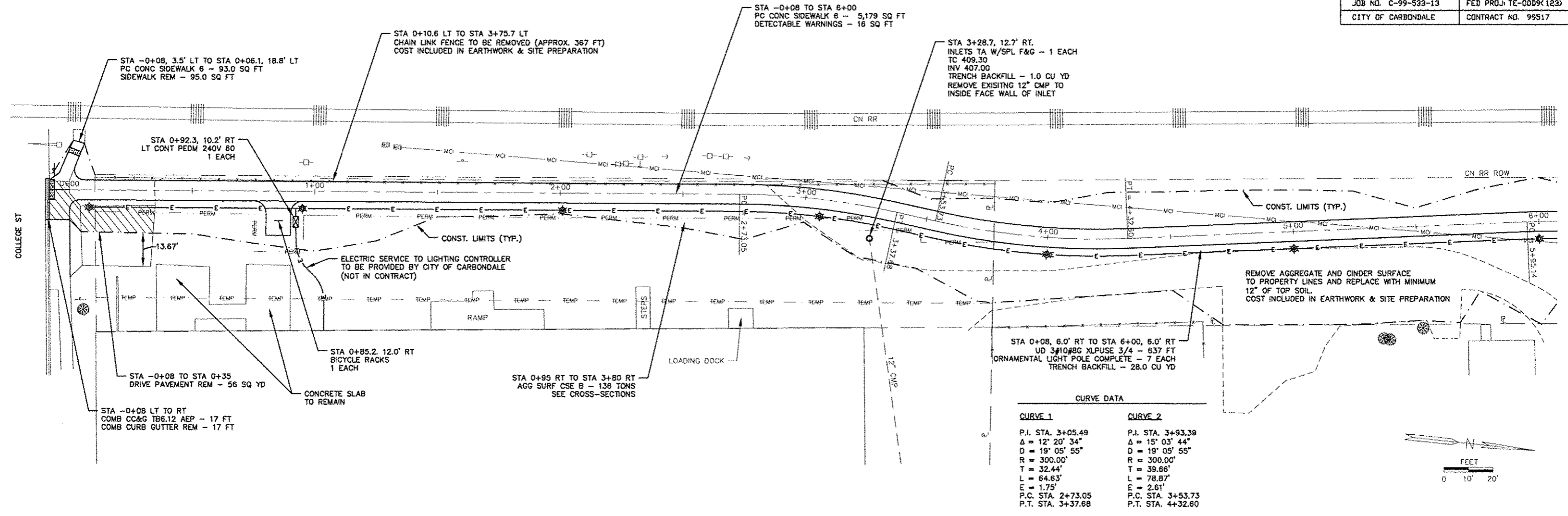
CURVE 1	CURVE 2	CURVE 3	CURVE 4	CURVE 5	CURVE 6
P.I. STA. 0+65.10	P.I. STA. 1+70.22	P.I. STA. 3+26.82	P.I. STA. 5+09.23	P.I. STA. 5+71.80	P.I. STA. 6+01.20
$\Delta = 31^\circ 52' 41''$	$\Delta = 69^\circ 39' 07''$	$\Delta = 5^\circ 31' 10''$	$\Delta = 1^\circ 12' 22''$	$\Delta = 7^\circ 29' 35''$	$\Delta = 5^\circ 43' 20''$
$D = 81^\circ 51' 04''$	$D = 47^\circ 44' 47''$	$D = 7^\circ 09' 43''$	$D = 4^\circ 48' 29''$	$D = 22^\circ 55' 06''$	$D = 22^\circ 55' 06''$
$R = 70.00'$	$R = 120.00'$	$R = 800.00'$	$R = 1200.00'$	$R = 250.00'$	$R = 250.00'$
$T = 19.99'$	$T = 83.48'$	$T = 38.56'$	$T = 12.63'$	$T = 16.37'$	$T = 12.49'$
$L = 38.95'$	$L = 145.87'$	$L = 77.07'$	$L = 25.26'$	$L = 32.69'$	$L = 24.97'$
$E = 2.80'$	$E = 26.18'$	$E = 0.93'$	$E = 0.07'$	$E = 0.54'$	$E = 0.31'$
P.C. STA. 0+45.11	P.C. STA. 0+86.74	P.C. STA. 2+88.25	P.C. STA. 4+88.60	P.C. STA. 5+55.43	P.C. STA. 5+88.70
P.T. STA. 0+84.08	P.T. STA. 2+32.61	P.T. STA. 3+65.32	P.T. STA. 5+21.86	P.T. STA. 5+88.12	P.T. STA. 6+13.67



PROJ. NAME: ?  
 LAYER STATE: ?  
 DRAWN BY: ?  
 DATE: ?  
 PLOT SCALE: ?  
 PLOT VIEW: ?  
 NETTYPE SCA: ?  
 FILE: ?


PLAN-PROFILE MILL ST TO COLLEGE ST

ROUTE	SECTION	COUNTY	TOTAL SHEETS	SHEET NUMBER
FAU 9722	13-00128-00-BT	JACKSON	43	7
JOB NO. C-99-533-13		FED PROJ TE-0009(123)		
CITY OF CARBONDALE		CONTRACT NO. 99517		

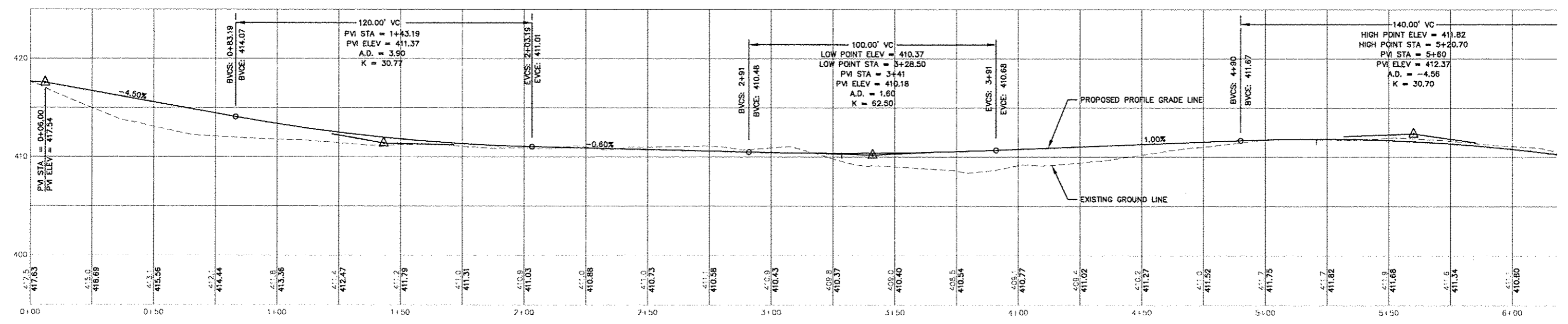


**CURVE DATA**

CURVE 1	CURVE 2
P.I. STA. 3+05.49	P.I. STA. 3+93.39
$\Delta = 12^\circ 20' 34''$	$\Delta = 15^\circ 03' 44''$
$D = 19^\circ 05' 55''$	$D = 19^\circ 05' 55''$
$R = 300.00'$	$R = 300.00'$
$T = 32.44'$	$T = 39.66'$
$L = 64.63'$	$L = 78.87'$
$E = 1.75'$	$E = 2.61'$
P.C. STA. 2+73.05	P.C. STA. 3+53.73
P.T. STA. 3+37.68	P.T. STA. 4+32.60

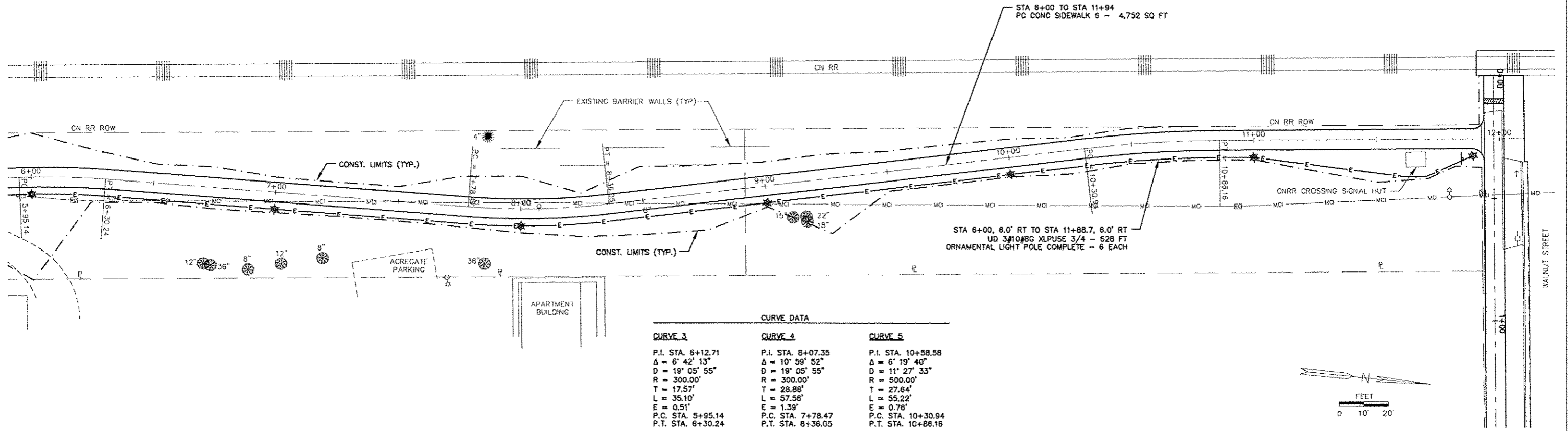


PROJ. NAME: ?  
 LAYER STATE: ?  
 CTB FILE: ?  
 PS PLOT TAB: ?  
 PLOT VIEW: ?  
 DRAW BY: ?  
 DATE: ?  
 SCALE: ?



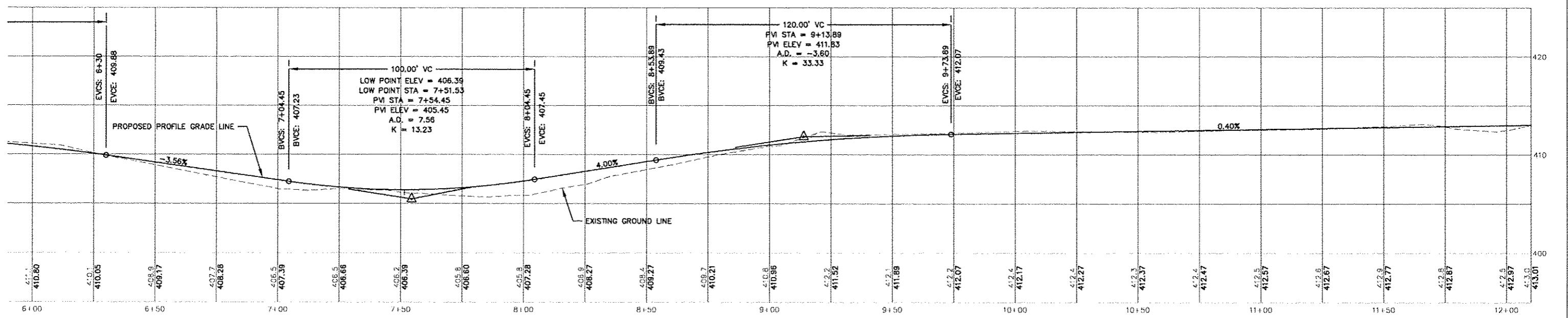
PLAN-PROFILE COLLEGE ST TO WALNUT ST

ROUTE	SECTION	COUNTY	TOTAL SHEETS	SHEET NUMBER
FAU 9722	13-00128-00-BT	JACKSON	43	8
JOB NO. C-99-533-13		FED PROJ. TE-0009(123)		
CITY OF CARBONDALE		CONTRACT NO. 99517		



CURVE DATA		
<b>CURVE 3</b>	<b>CURVE 4</b>	<b>CURVE 5</b>
P.I. STA. 6+12.71	P.I. STA. 8+07.35	P.I. STA. 10+58.58
$\Delta = 6^\circ 42' 13''$	$\Delta = 10^\circ 59' 52''$	$\Delta = 6^\circ 19' 40''$
$D = 19^\circ 05' 55''$	$D = 19^\circ 05' 55''$	$D = 11^\circ 27' 33''$
$R = 300.00'$	$R = 300.00'$	$R = 500.00'$
$T = 17.57'$	$T = 28.88'$	$T = 27.64'$
$L = 35.10'$	$L = 57.58'$	$L = 55.22'$
$E = 0.51'$	$E = 1.39'$	$E = 0.78'$
P.C. STA. 5+95.14	P.C. STA. 7+78.47	P.C. STA. 10+30.94
P.T. STA. 6+30.24	P.T. STA. 8+36.05	P.T. STA. 10+86.16

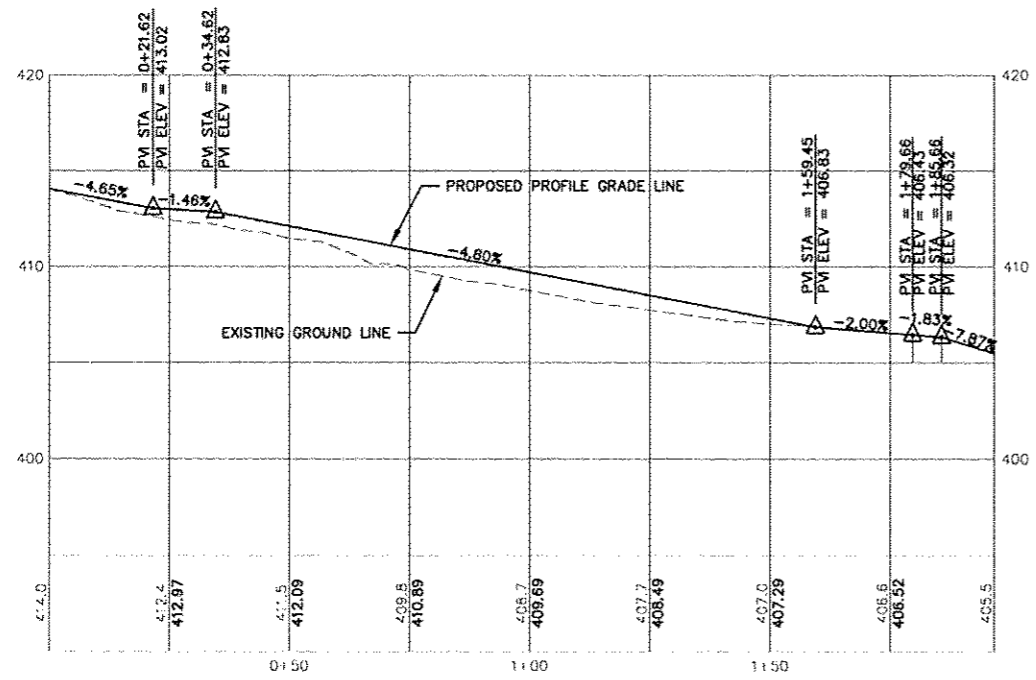
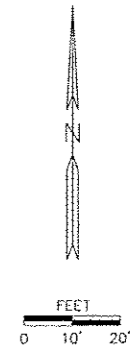
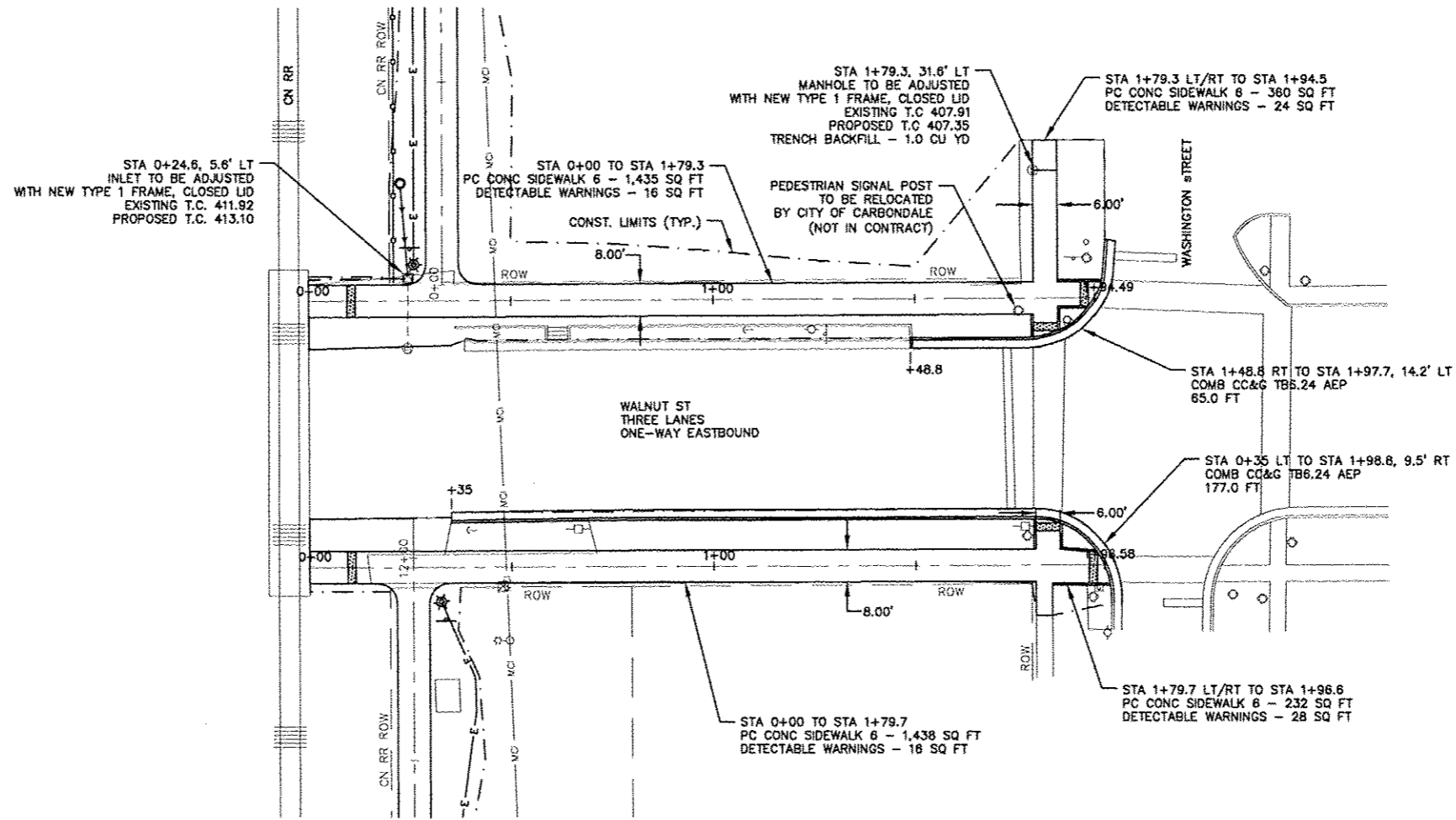
PROJ. NAME: ?  
 LAYER: ?  
 DRAWING: ?  
 DATE: ?  
 PLOT SCALE: ?  
 LINE TYPE: ?  
 PLOT VIEW: ?  
 PLOT TAB: ?  
 PLOT FILE: ?



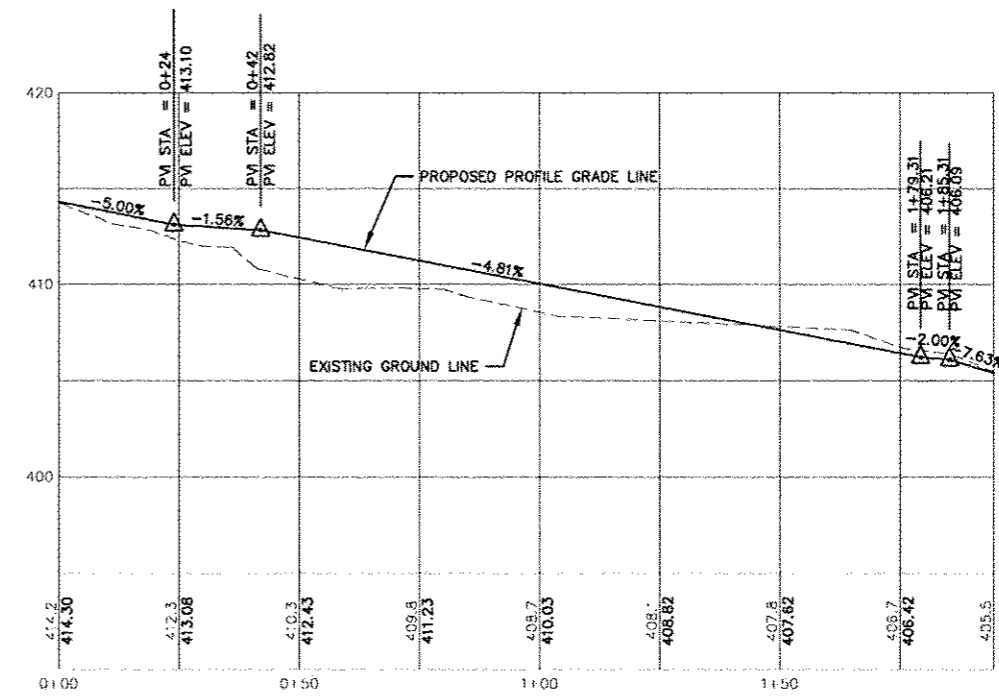
PLAN-PROFILE COLLEGE ST TO WALNUT ST



ROUTE	SECTION	COUNTY	TOTAL SHEETS	SHEET NUMBER
FAU 9722	13-00128-00-BT	JACKSON	43	9
JOB NO. C-99-533-13		FEB PROJ. TE-0009(123)		
CITY OF CARBONDALE		CONTRACT NO. 99517		



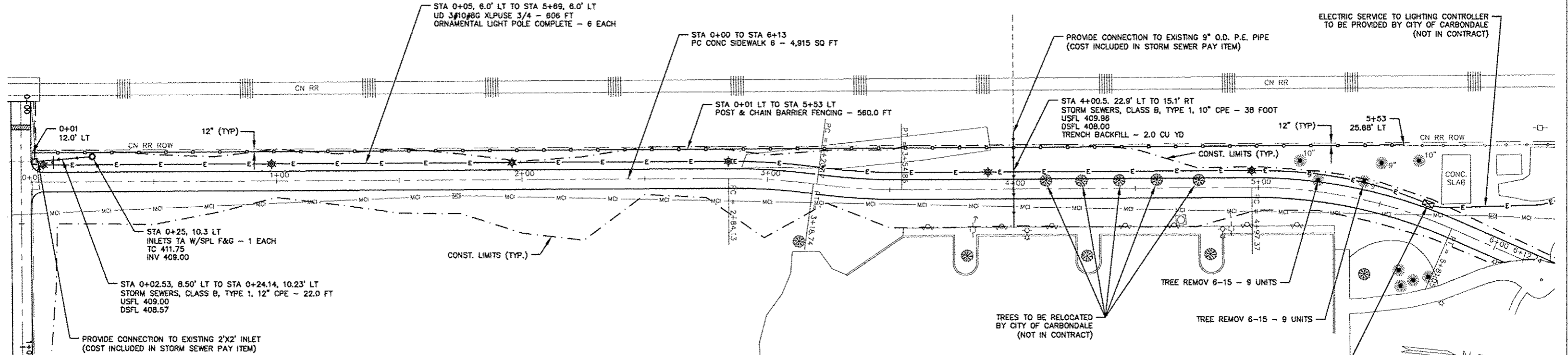
WALNUT STREET SOUTH



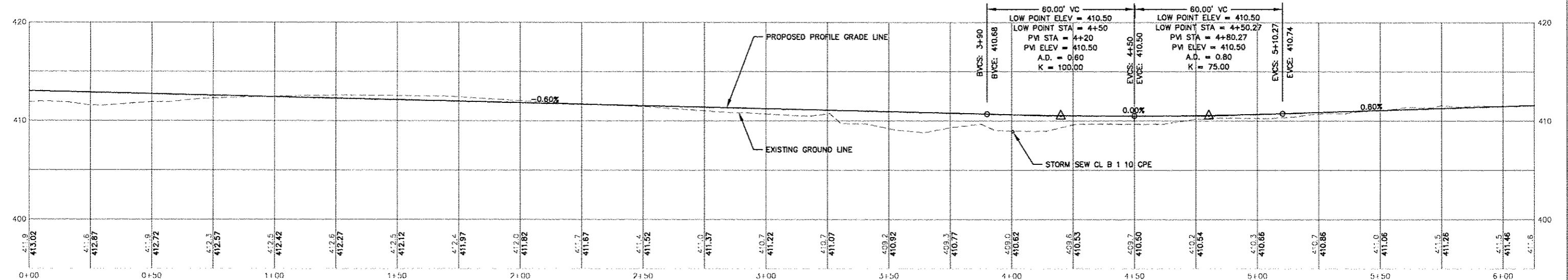
WALNUT STREET NORTH

PROJ. NAME: ?  
 DRAWN BY: ?  
 DATE: ?  
 PLOT SCALE: ?  
 LAYER STATE: ?  
 NETPLOT SCALE: ?  
 PLOT VIEW: ?  
 CIB FILE: ?

ROUTE	SECTION	COUNTY	TOTAL SHEETS	SHEET NUMBER
FAU 9722	13-00128-00-BT	JACKSON	43	10
JOB NO. C-99-333-13		FED PROJ. TE-00B9C123		
CITY OF CARBONDALE		CONTRACT NO. 99517		



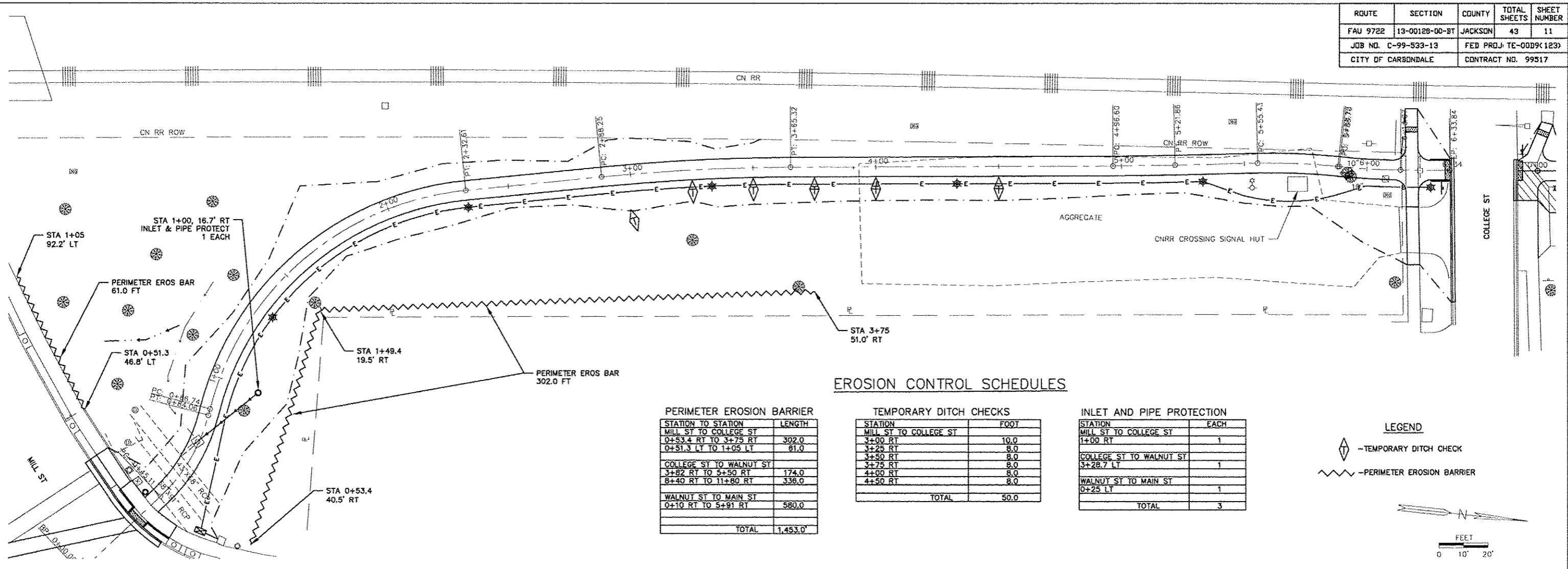
CURVE DATA		
CURVE 1	CURVE 2	CURVE 3
P.I. STA. 3+01.46	P.I. STA. 3+37.54	P.I. STA. 5+39.83
Δ = 7° 55' 53"	Δ = 7° 56' 53"	Δ = 23° 58' 27"
D = 22° 55' 06"	D = 22° 55' 06"	D = 28° 38' 52"
R = 250.00'	R = 250.00'	R = 200.00'
T = 17.33'	T = 17.37'	T = 42.46'
L = 34.61'	L = 34.68'	L = 83.68'
E = 0.60'	E = 0.60'	E = 4.46'
P.C. STA. 2+84.13	P.C. STA. 3+20.17	P.C. STA. 4+97.37
P.T. STA. 3+18.74	P.T. STA. 3+54.85	P.T. STA. 5+81.05



PROJ. NAME: ?  
 LAYER STATE: ?  
 CIB FILE: ?  
 DRAWN BY: ?  
 PLOT SCALE: ?  
 PLOT TAB: ?  
 PLOT NEW: ?  
 DATE: ?

PLAN-PROFILE WALNUT ST TO MAIN ST

ROUTE	SECTION	COUNTY	TOTAL SHEETS	SHEET NUMBER
FAU 9722	13-00126-00-BT	JACKSON	43	11
JOB NO. C-99-533-13	FED PROJ: TE-00D9(123)			
CITY OF CARBONDALE	CONTRACT NO. 99S17			

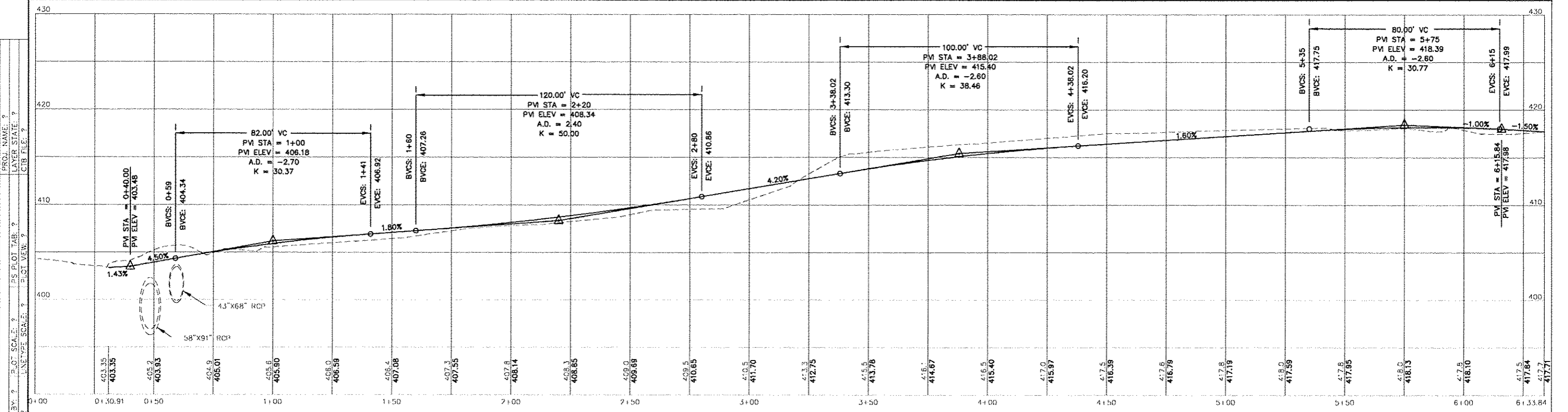



### EROSION CONTROL SCHEDULES

PERIMETER EROSION BARRIER	
STATION TO STATION	LENGTH
MILL ST TO COLLEGE ST	
0+53.4 RT TO 3+75 RT	302.0
0+51.3 LT TO 1+05 LT	61.0
COLLEGE ST TO WALNUT ST	
3+82 RT TO 5+50 RT	174.0
8+40 RT TO 11+80 RT	338.0
WALNUT ST TO MAIN ST	
0+10 RT TO 5+91 RT	580.0
<b>TOTAL</b>	<b>1,453.0'</b>

TEMPORARY DITCH CHECKS	
STATION	FOOT
MILL ST TO COLLEGE ST	
3+00 RT	10.0
3+25 RT	8.0
3+50 RT	8.0
3+75 RT	8.0
4+00 RT	8.0
4+50 RT	8.0
<b>TOTAL</b>	<b>50.0</b>

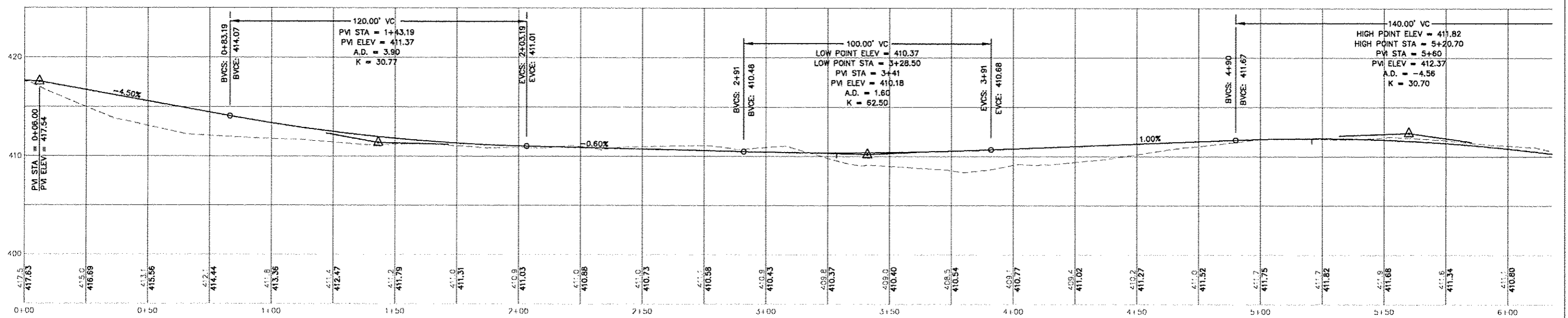
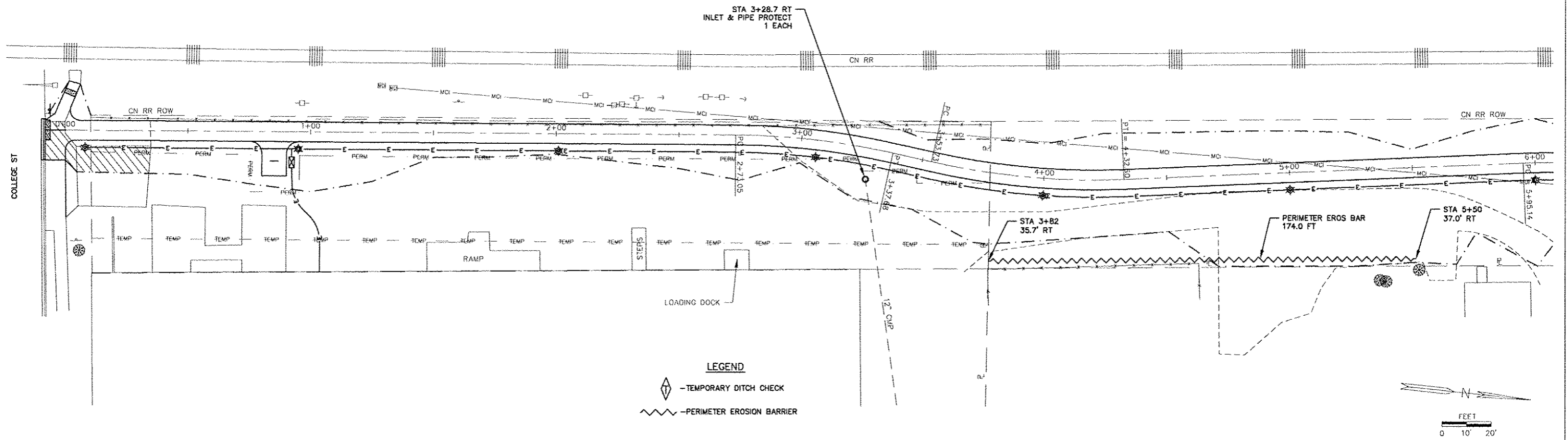
INLET AND PIPE PROTECTION	
STATION	EACH
MILL ST TO COLLEGE ST	
1+00 RT	1
COLLEGE ST TO WALNUT ST	
3+28.7 LT	1
WALNUT ST TO MAIN ST	
0+25 LT	1
<b>TOTAL</b>	<b>3</b>



PROJ. NAME: ?  
 LAYER STATE: ?  
 DRAWN BY: ?  
 DATE: ?  
 PLOT SCALE: ?  
 PLOT VIEW: ?  
 LAYER: ?  
 DATE: ?  
 PLOT SCALE: ?  
 PLOT VIEW: ?

EROSION CONTROL PLAN - MILL ST TO COLLEGE ST

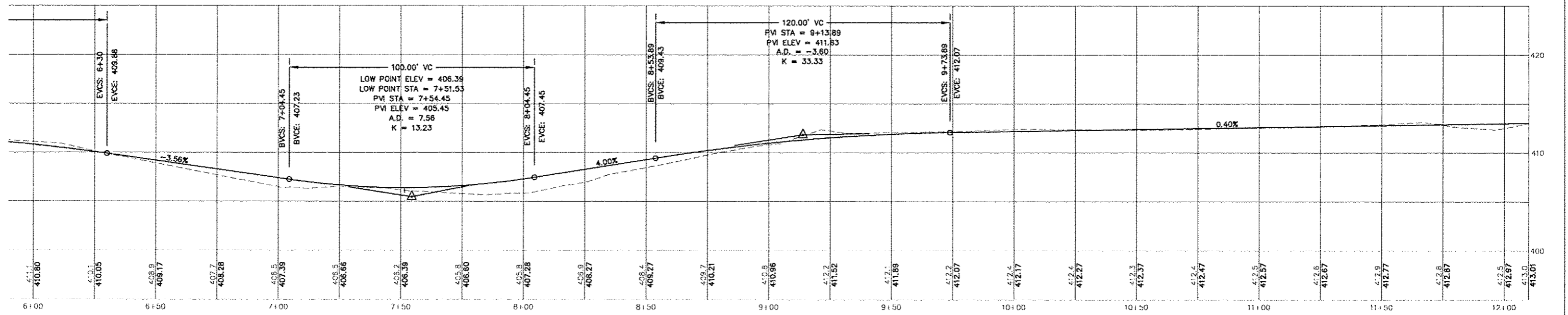
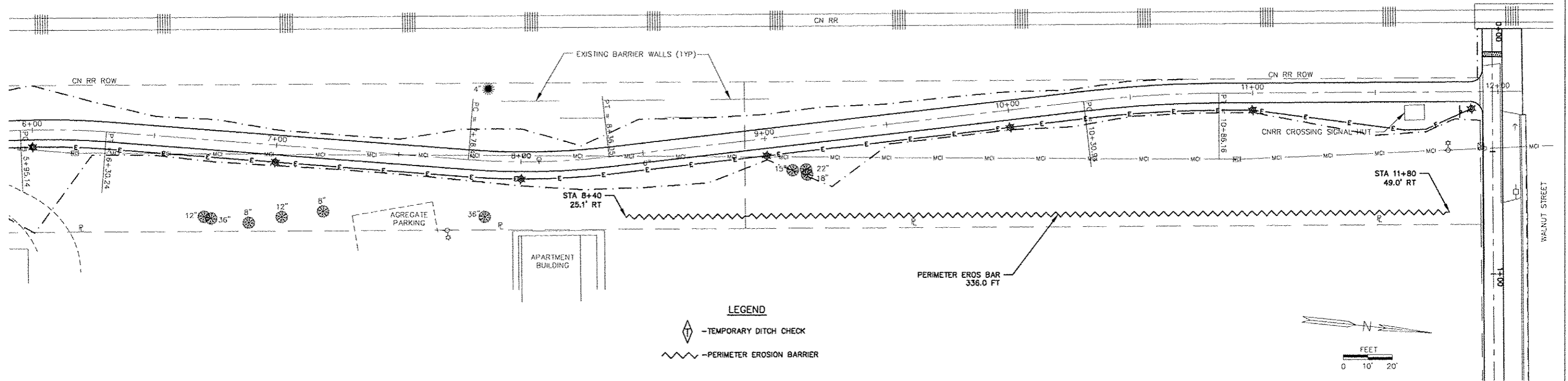
ROUTE	SECTION	COUNTY	TOTAL SHEETS	SHEET NUMBER
FAU 9722	13-00128-00-BT	JACKSON	43	12
JOB NO.	C-99-533-13	FED PROJ. TE-0009K 123)		
CITY OF CARBONDALE		CONTRACT NO. 99517		



FILE: ?  
DRAWN BY: ?  
DATE: ?  
PROJ. NAME: ?  
PS PLOT TAB: ?  
LAYER STATE: ?  
PLOT VIEW: ?  
SCALE: ?  
HANDSHAKE SCALE: ?

EROSION CONTROL PLAN - COLLEGE ST TO WALNUT ST

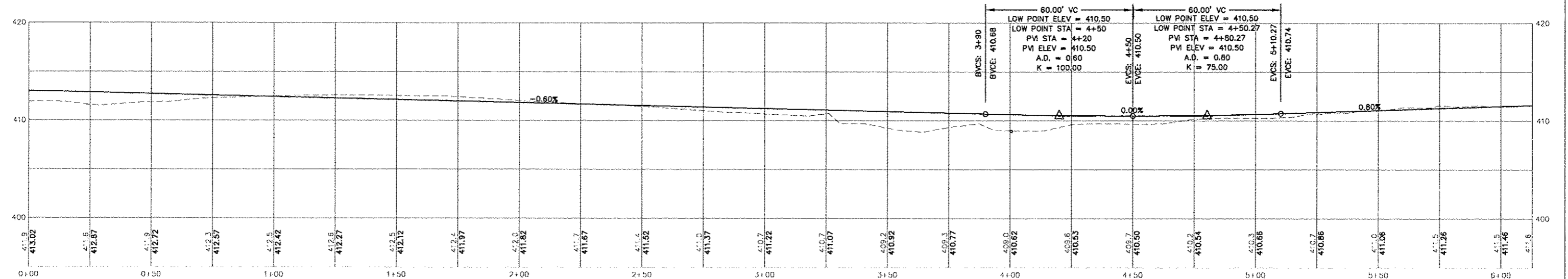
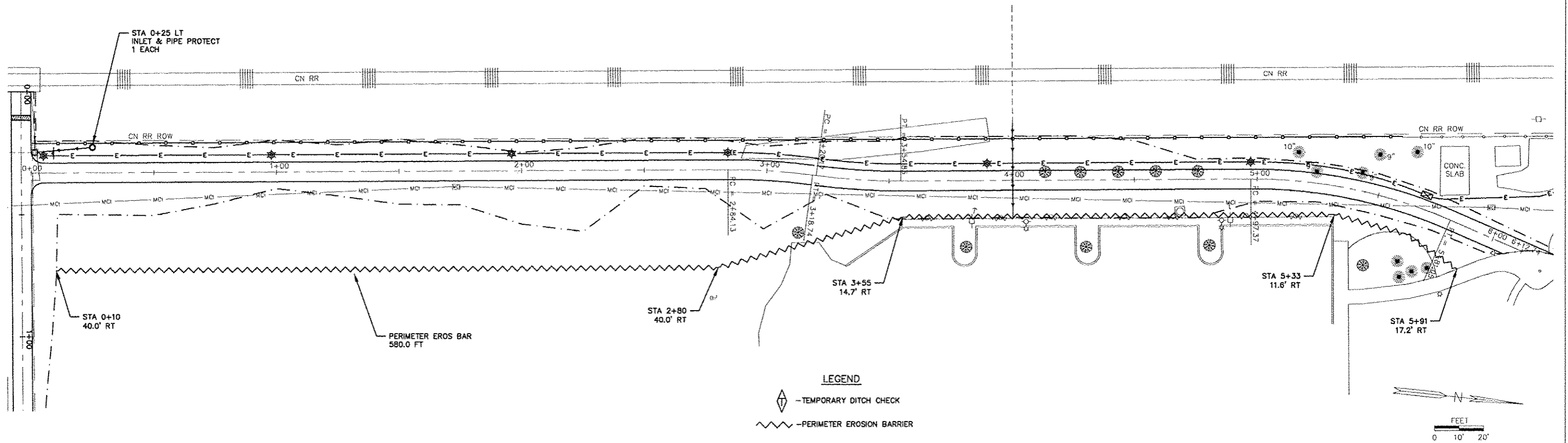
ROUTE	SECTION	COUNTY	TOTAL SHEETS	SHEET NUMBER
FAU 9722	13-00128-00-BT	JACKSON	43	13
JOB NO. C-99-533-13		FED PROJ. TE-0009K 123)		
CITY OF CARBONDALE		CONTRACT NO. 99517		



FILE: ?  
 PROJ. NAME: ?  
 DRAWN BY: ? PLOT SCALE: ? PS PLOT TAB: ? LAYER STATE: ?  
 DATE: ? UNIT TYPE SCALE: ? PLOT VIEW: ? CTB FILE: ?

EROSION CONTROL PLAN - COLLEGE ST TO WALNUT ST

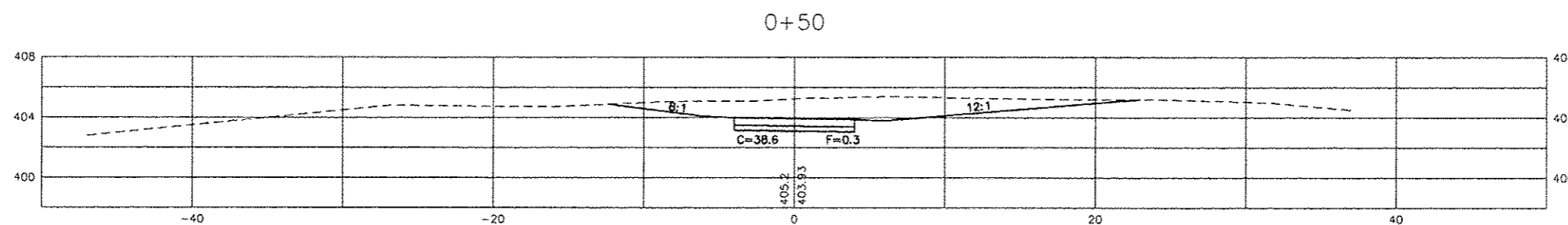
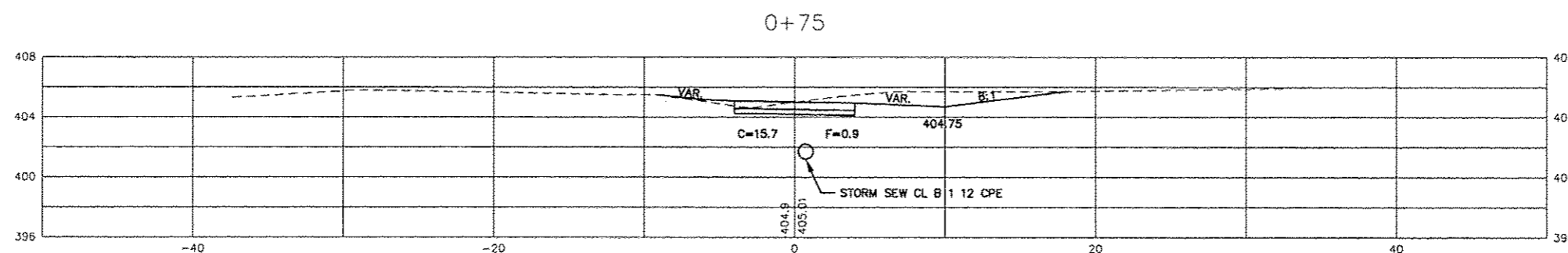
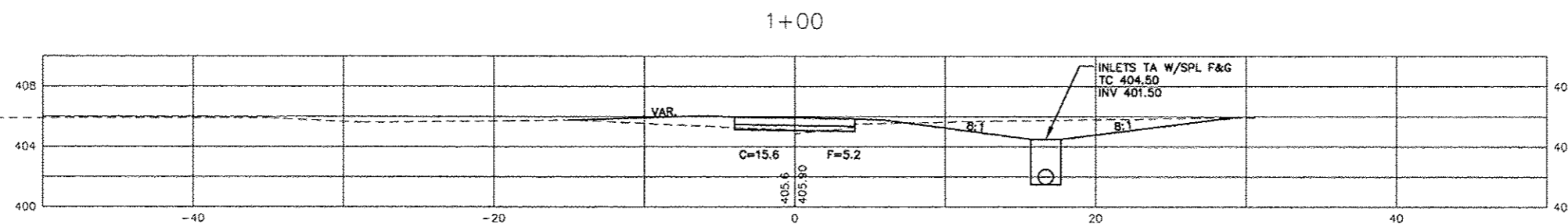
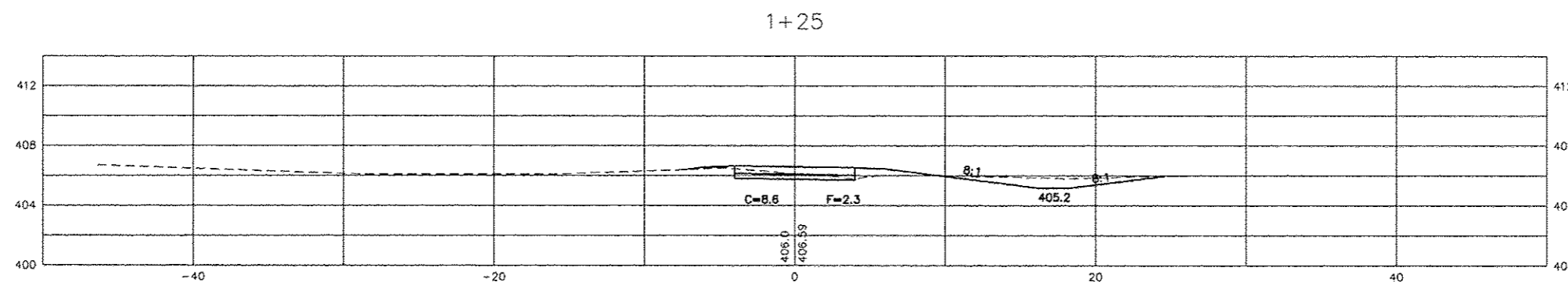
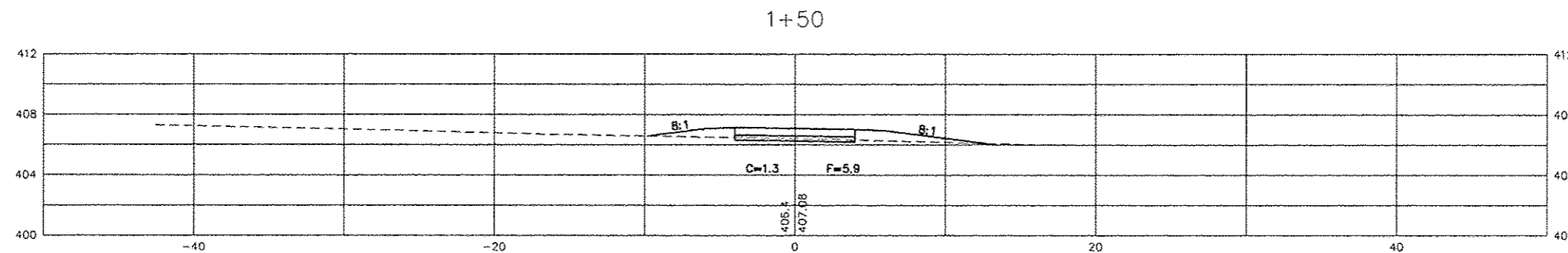
ROUTE	SECTION	COUNTY	TOTAL SHEETS	SHEET NUMBER
FAU 9722	13-00128-00-BT	JACKSON	43	14
JOB NO. C-99-533-13		FED. PROJ. TE-00B9K129		
CITY OF CARBONDALE		CONTRACT NO. 99517		



FILE: ?  
 PROJ. NAME: ?  
 DRAWN BY: ?  
 DATE: ?  
 PLOT SCALE: ?  
 LAYOUT SCALE: ?  
 LAYER: ?  
 CIB FILE: ?  
 PLOT VIEW: ?

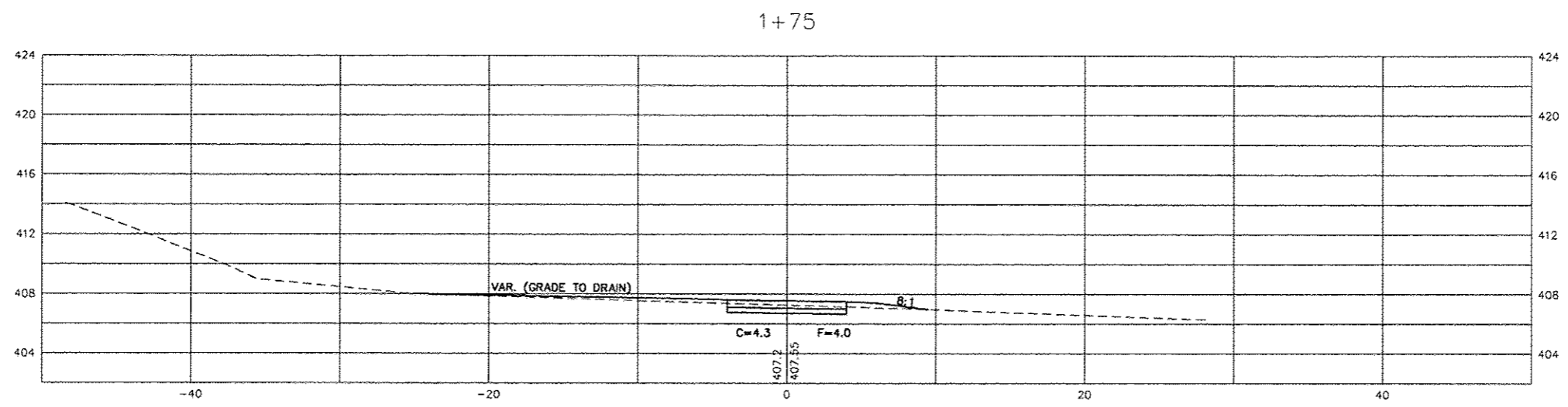
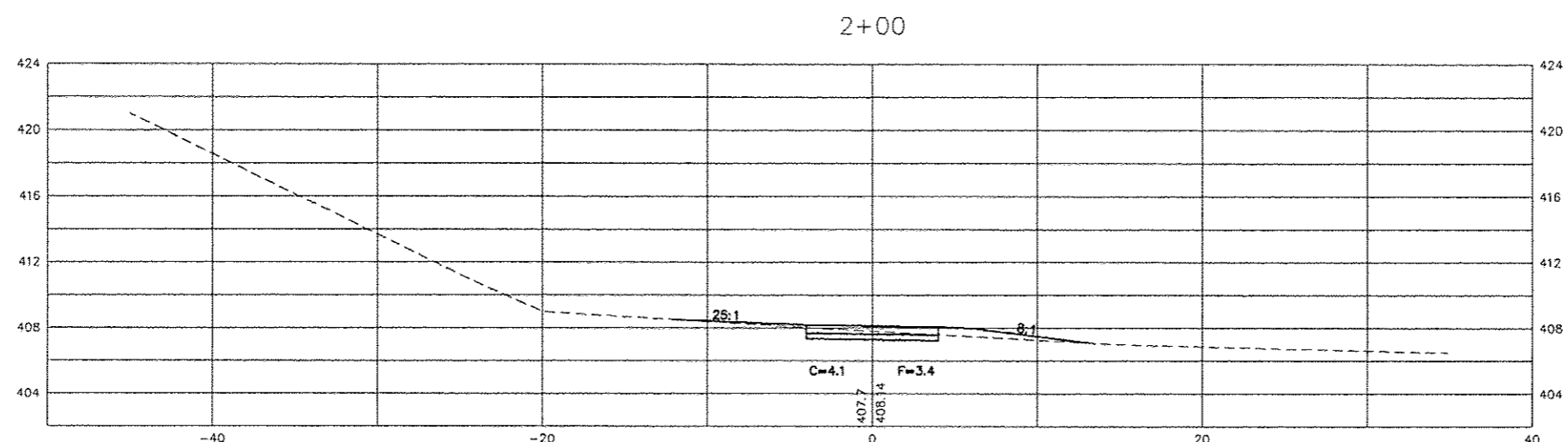
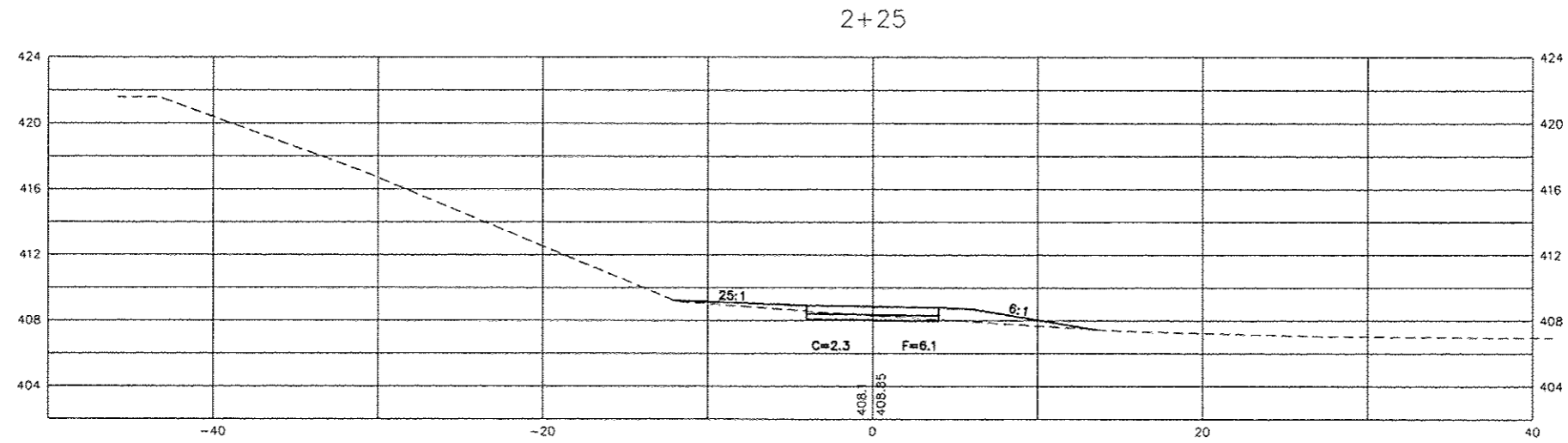
EROSION CONTROL PLAN - WALNUT ST TO MAIN ST

ROUTE	SECTION	COUNTY	TOTAL SHEETS	SHEET NUMBER
FAU 9722	13-00128-00-BT	JACKSON	43	15
JOB NO. C-99-533-13		FED PROJ. TE-00D9(123)		
CITY OF CARBONDALE		CONTRACT NO. 99517		



FILE: ?  
LAYER STATE: ?  
PROJECT: ?  
BT: ?  
DATE: ?  
PLOT SCALE: ?  
PLOT VIEW: ?  
PLOT UNITS: ?

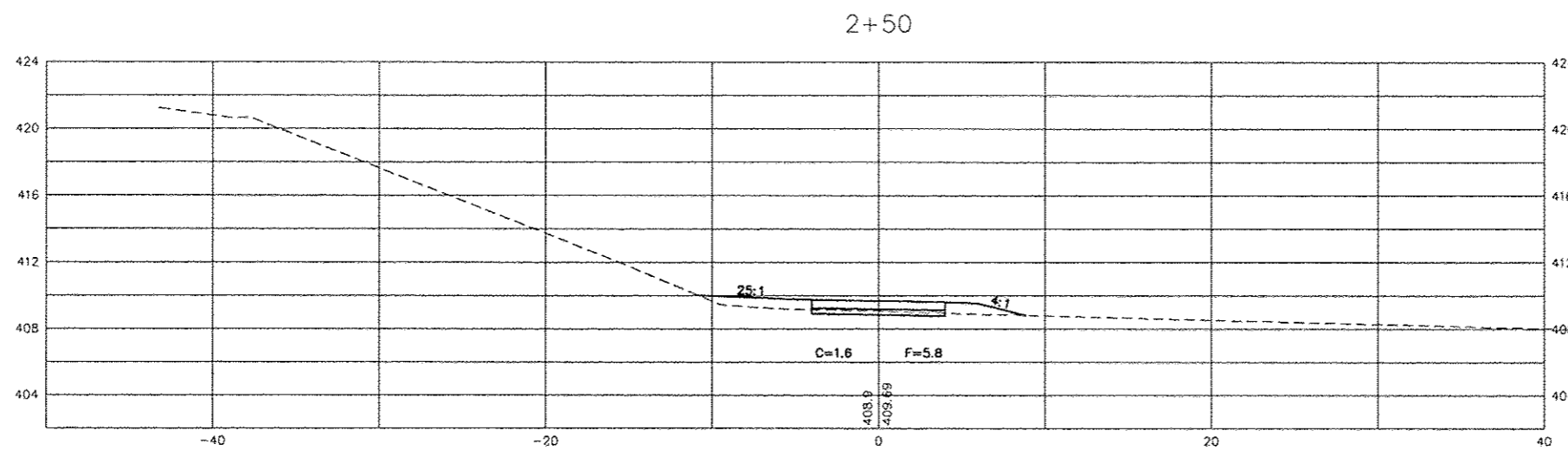
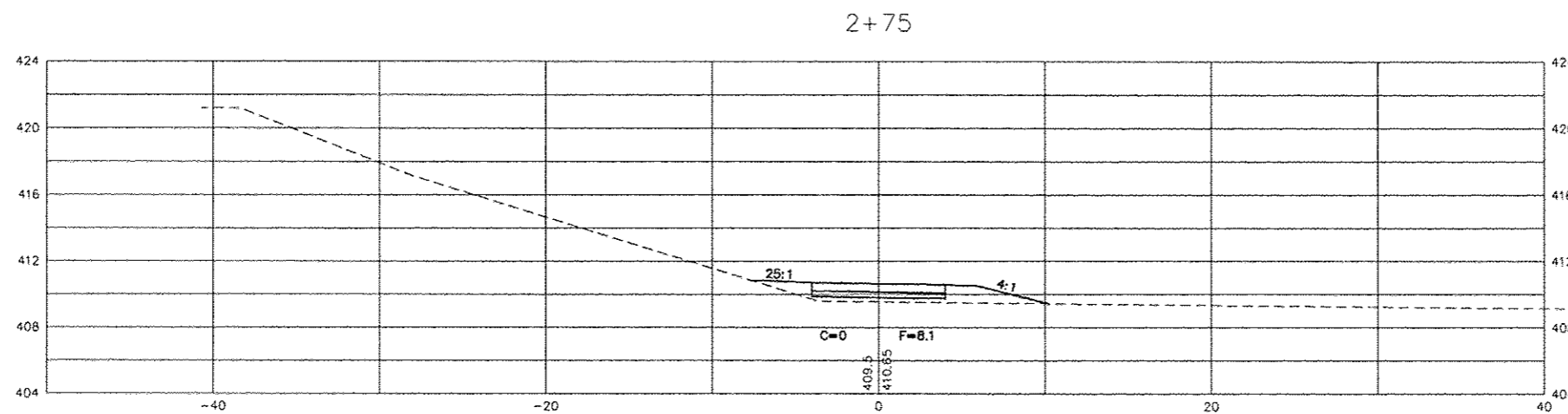
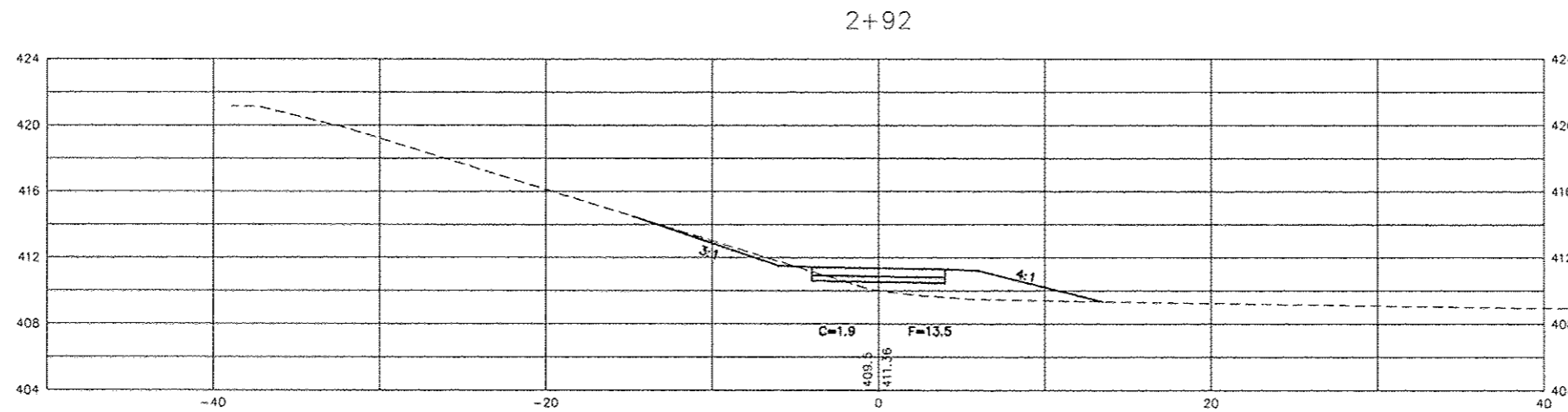
ROUTE	SECTION	COUNTY	TOTAL SHEETS	SHEET NUMBER
FAU 9722	13-00128-00-BT	JACKSON	43	16
JOB NO. C-99-533-13		FED PROJ. TE-00D9(123)		
CITY OF CARBONDALE		CONTRACT NO. 99517		



FILE: ?  
 PROJECT: ?  
 DATE: ?  
 LAYER STATE: ?  
 LAYOUT TAB: ?  
 PLOT VIEW: ?  
 PLOT UNITS: ?  
 PLOT SCALE: ?  
 PLOT WEIGHTS: ?

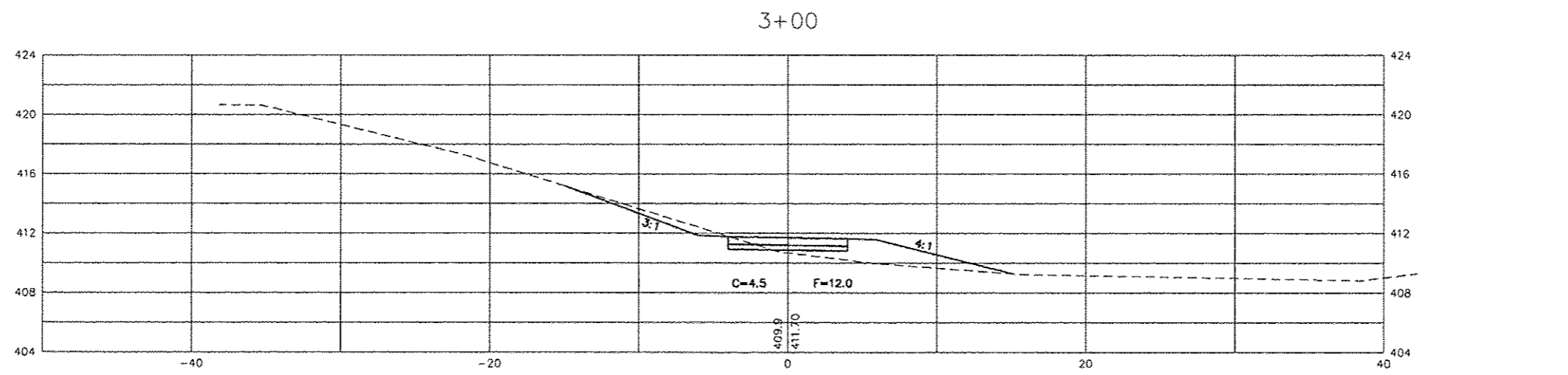
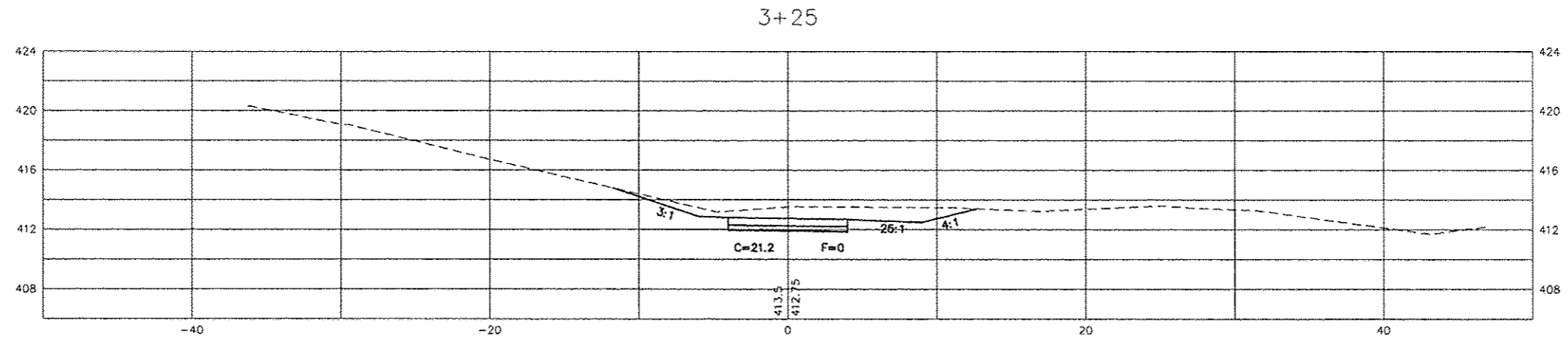
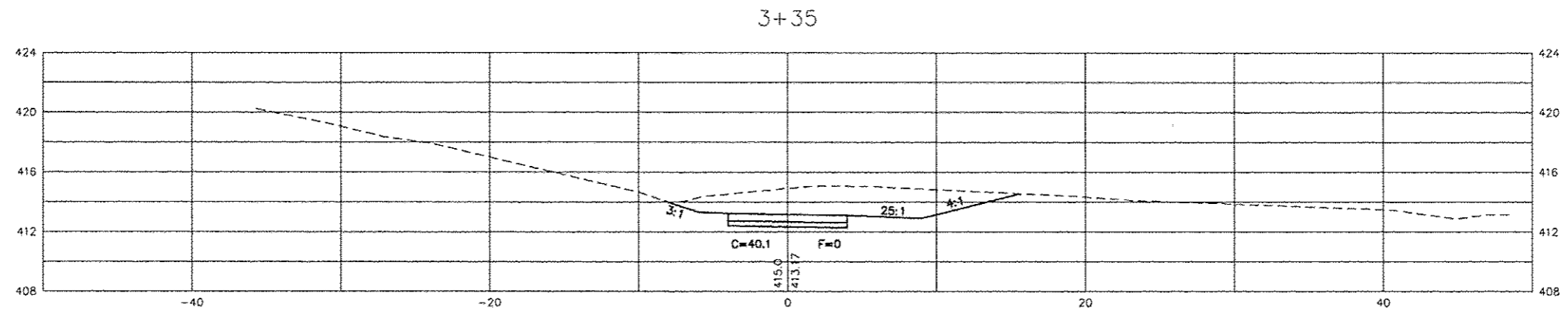
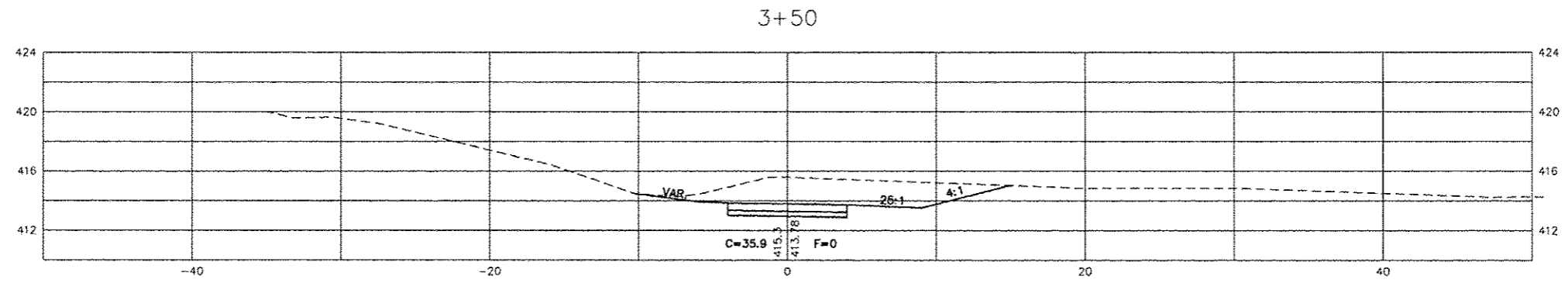


ROUTE	SECTION	COUNTY	TOTAL SHEETS	SHEET NUMBER
FAU 9722	13-00128-00-BT	JACKSON	43	17
JOB NO. C-99-533-13		FED PROJ. TE-00D9(123)		
CITY OF CARBONDALE		CONTRACT NO. 99517		



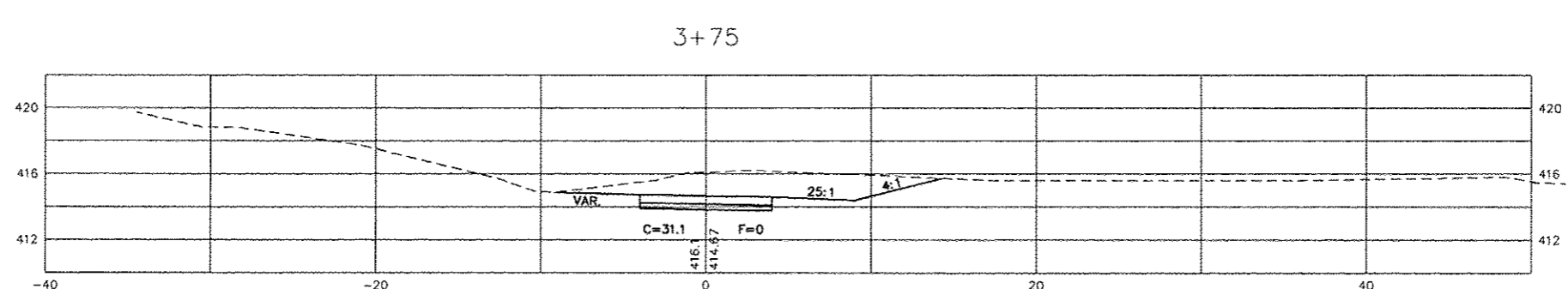
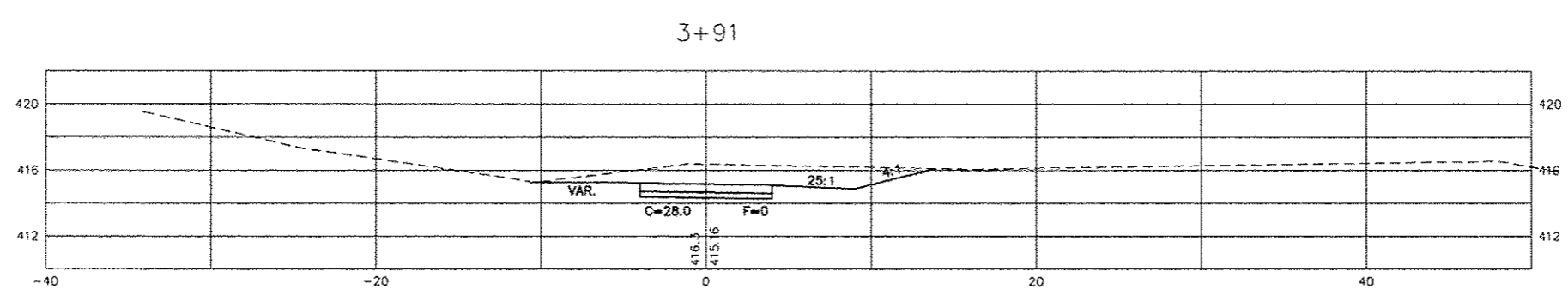
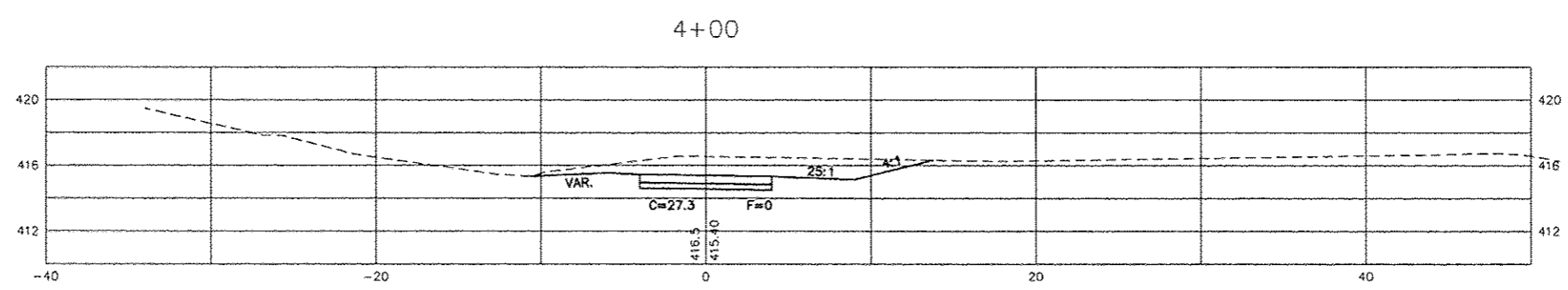
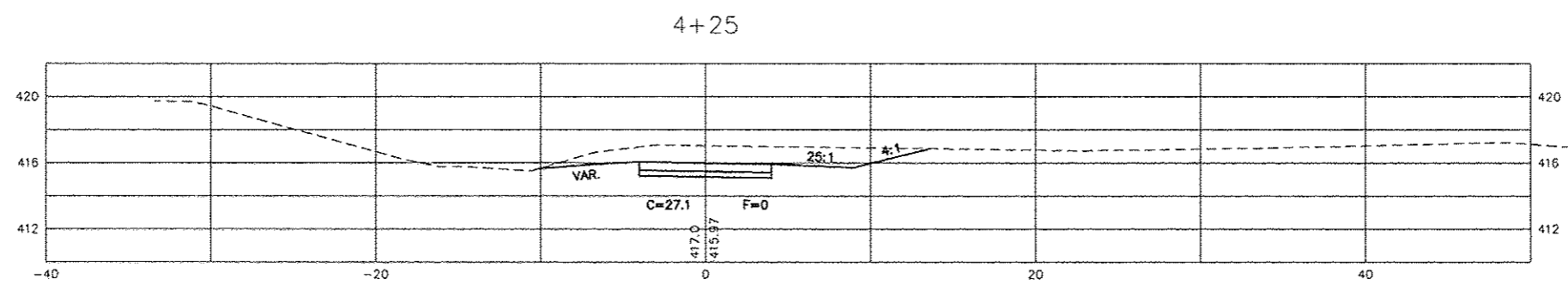
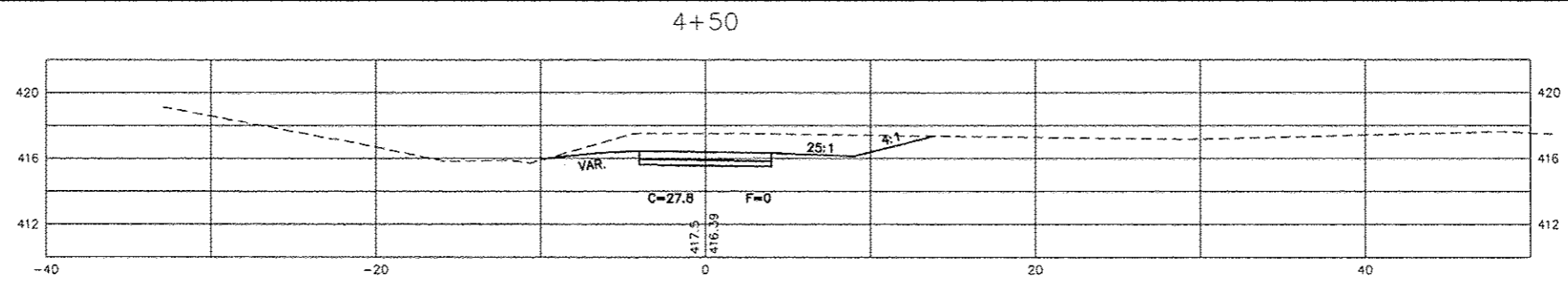
FILE: ? LAYER STATE: ?  
 PROJECT: ? LAYOUT TAB: ?  
 BY: ? PLOT SCALE: ?  
 DATE: ? PLOT VIEW: ?  
 PLOT ENVELOPE: ?  
 LINETYPE SCALE: ?

ROUTE	SECTION	COUNTY	TOTAL SHEETS	SHEET NUMBER
FAU 9722	13-00128-00-BT	JACKSON	43	18
JOB NO. C-99-533-13		FED PROJ: TE-00D9(123)		
CITY OF CARBONDALE		CONTRACT NO. 99517		



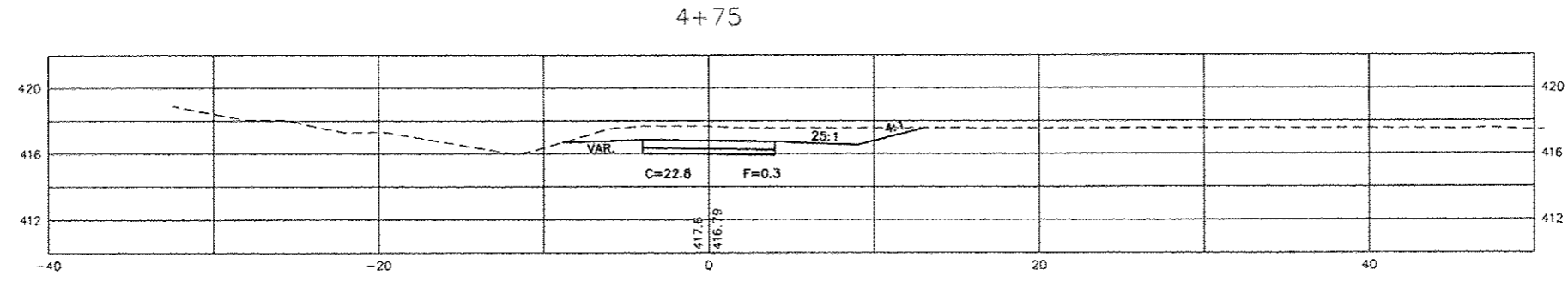
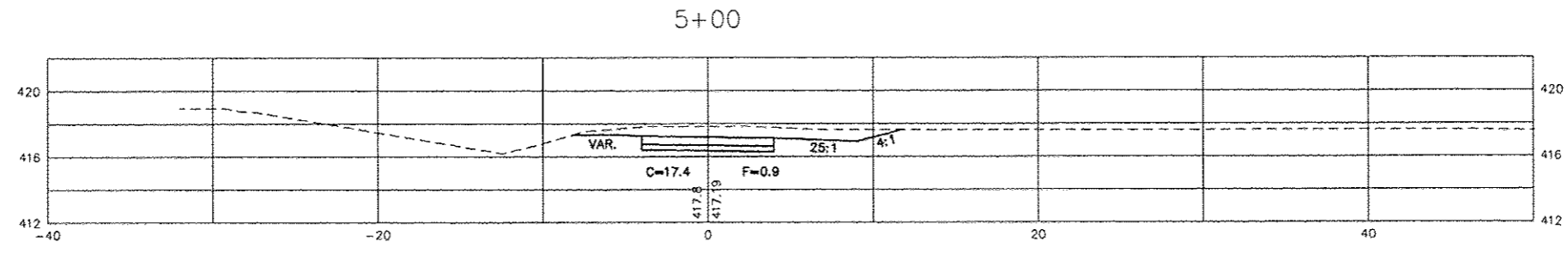
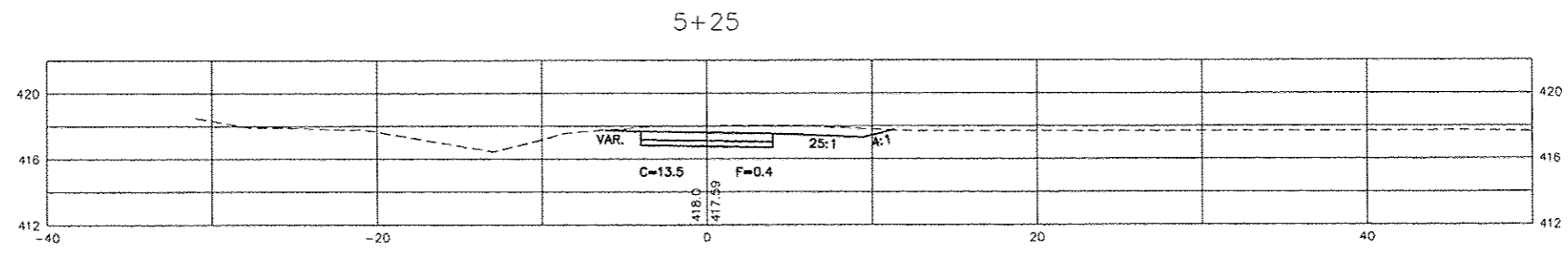
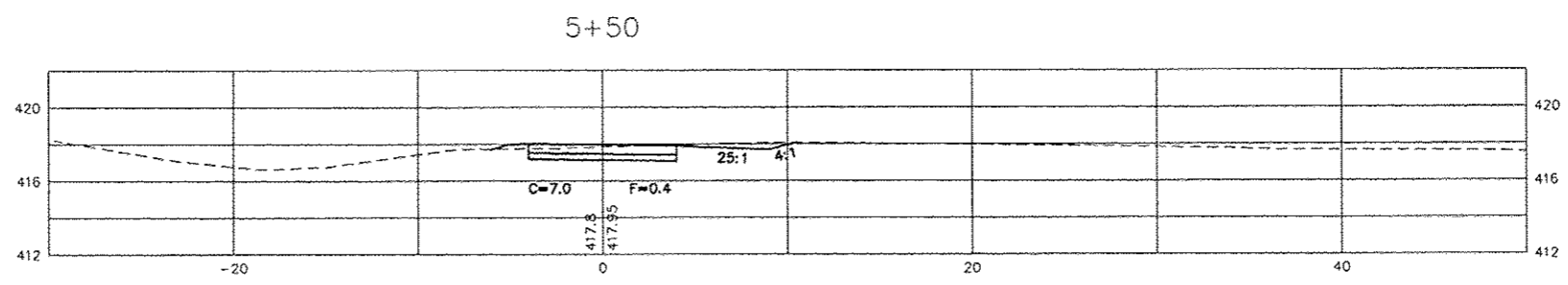
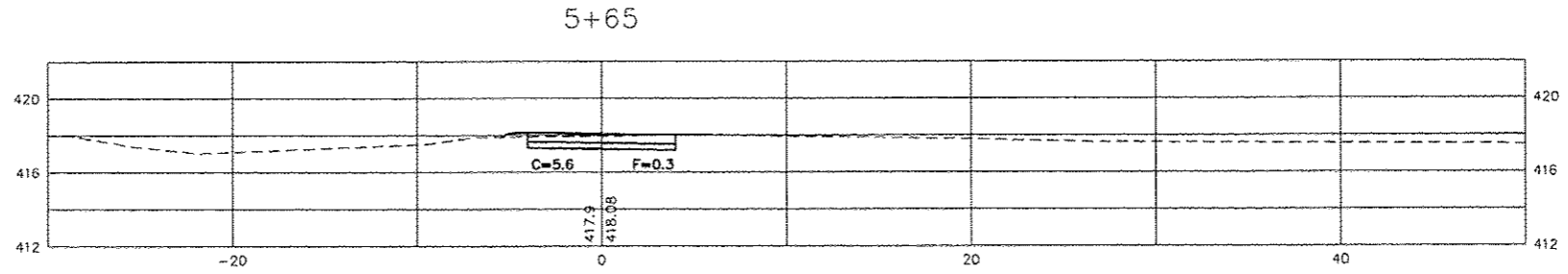
FILE: ?  
 LAYER STATE: ?  
 PROJECT: ?  
 DT: ?  
 DATE: ?  
 PLOT SCALE: ?  
 ENVELOPE SCALE: ?  
 PLOT DIRECTION: ?

ROUTE	SECTION	COUNTY	TOTAL SHEETS	SHEET NUMBER
FAU 9722	13-00128-00-BT	JACKSON	43	19
JOB NO. C-99-533-13		FED PROJ TE-00D9K(123)		
CITY OF CARBONDALE		CONTRACT NO. 99517		



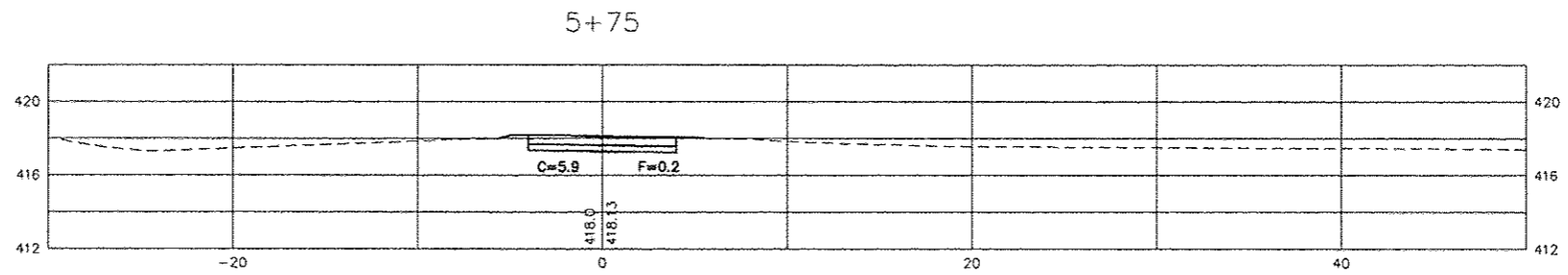
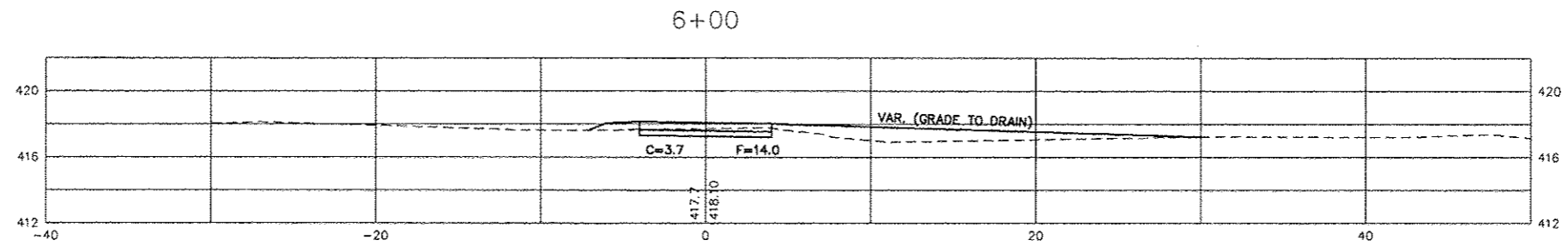
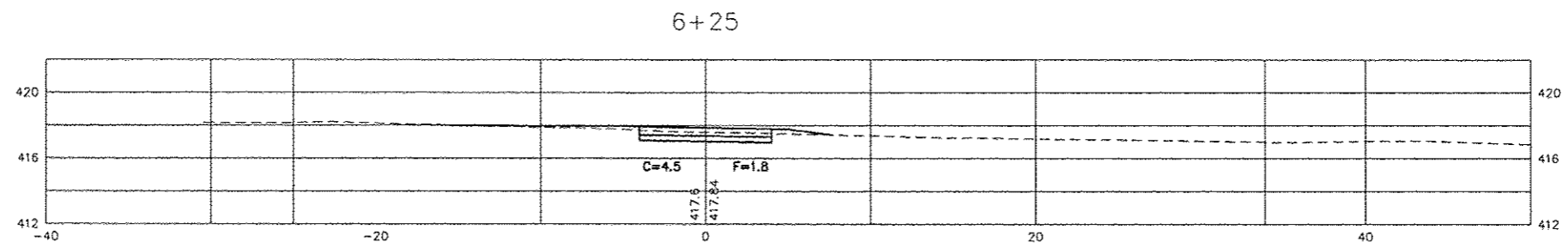
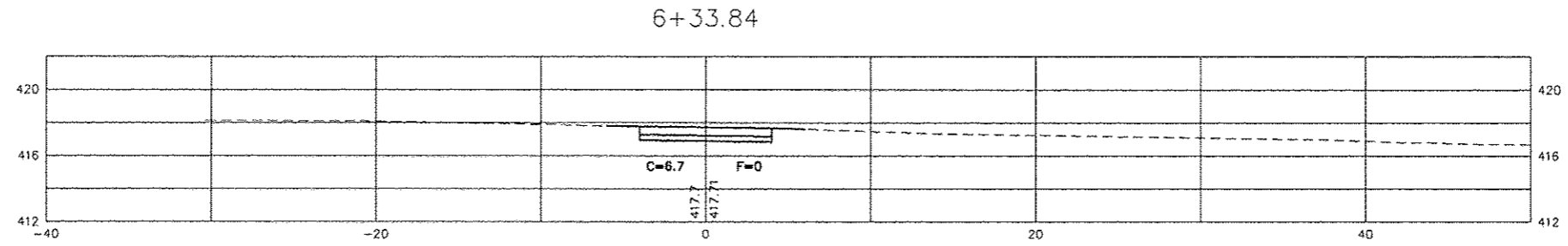
FILE: ?  
 LAYER STATE: ?  
 PROJECT: ?  
 DWG: ?  
 DATE: ?  
 PLOT SCALE: ?  
 LINETYPE SCALE: ?  
 PLOT VIEW: ?  
 PLOT UNITS: ?

ROUTE	SECTION	COUNTY	TOTAL SHEETS	SHEET NUMBER
FAU 9722	13-00128-00-BT	JACKSON	43	20
JOB NO. C-99-533-13		FED PROJ. TE-00D9K123		
CITY OF CARBONDALE		CONTRACT NO. 99317		



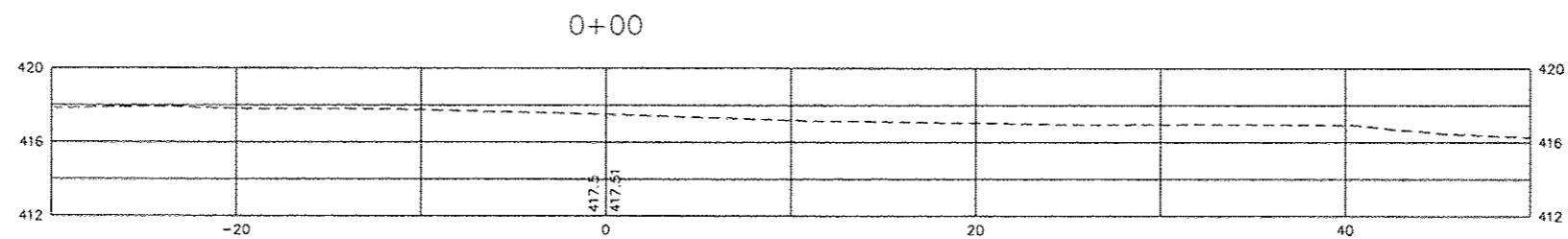
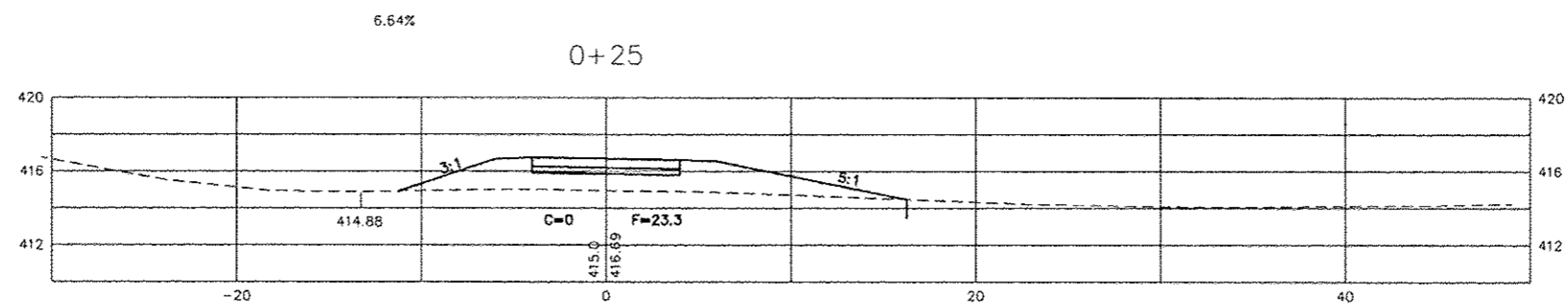
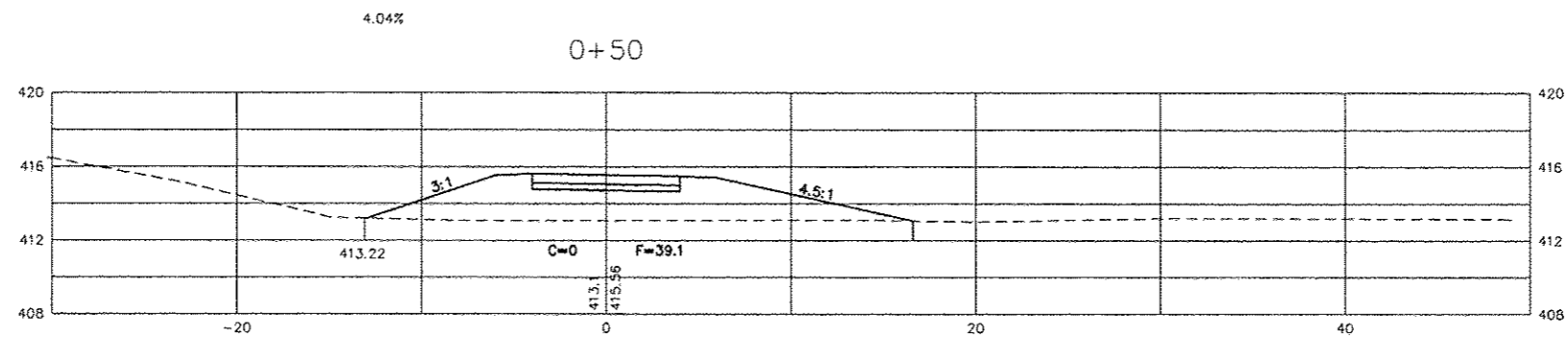
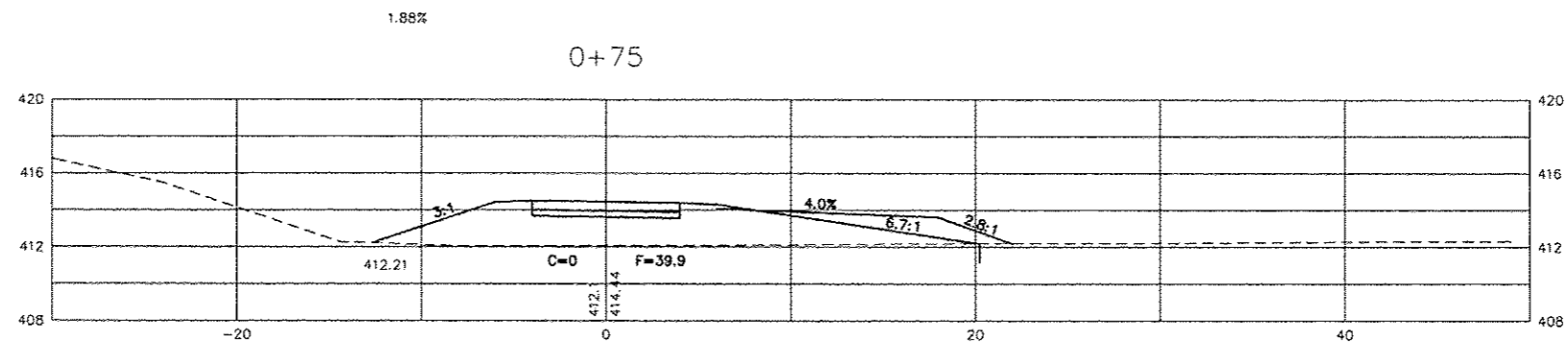
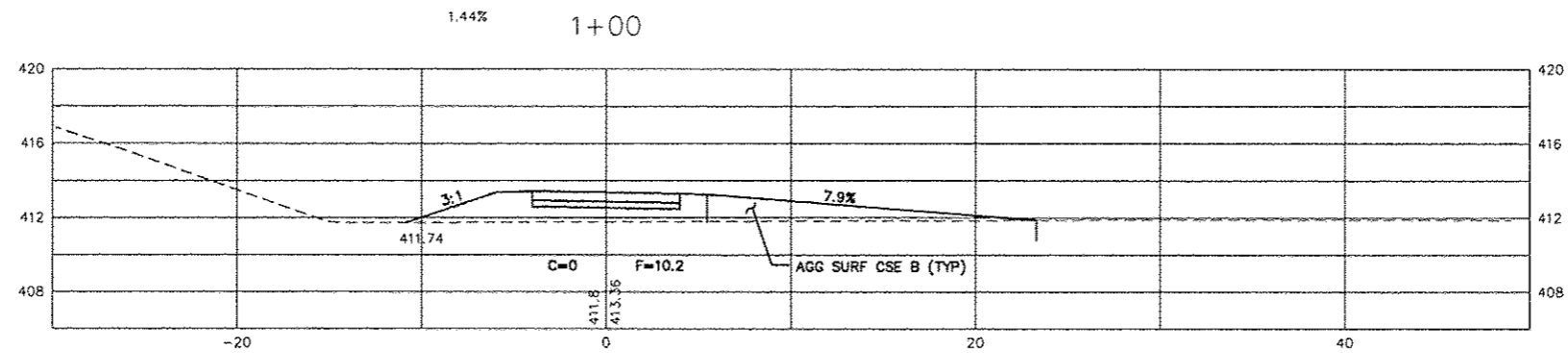
FILE: ?  
 PROJECT: ?  
 BY: ?  
 DATE: ?  
 LAYER STATE: ?  
 LAYOUT TAB: ?  
 PLOT VIEW: ?  
 PLOT LINESIGNS: ?  
 PLOT SCALE: ?  
 LINETYPE SCALE: ?

ROUTE	SECTION	COUNTY	TOTAL SHEETS	SHEET NUMBER
FAU 9722	13-00128-00-BT	JACKSON	43	21
JOB NO. C-99-533-13		FED PROJ. TE-0009K123		
CITY OF CARBONDALE		CONTRACT NO. 99817		



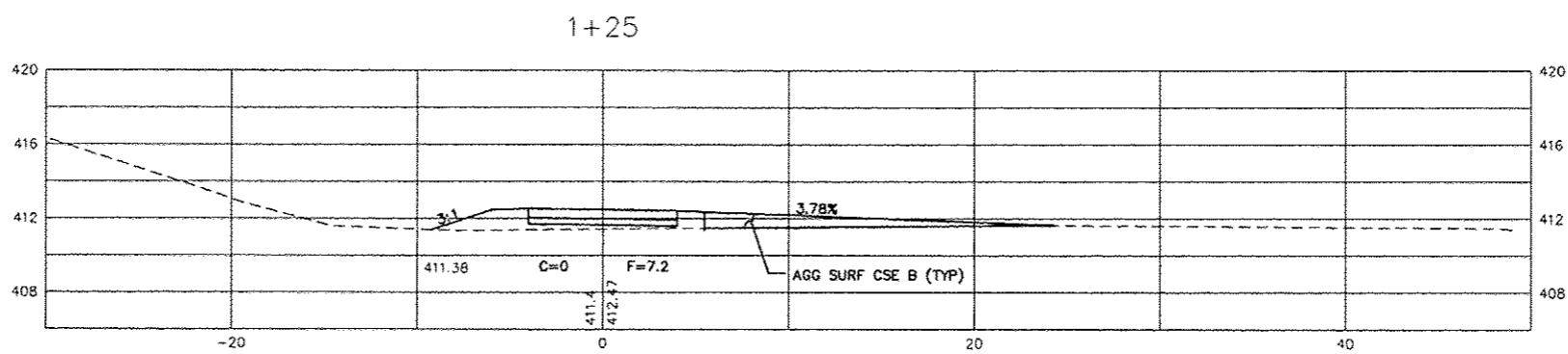
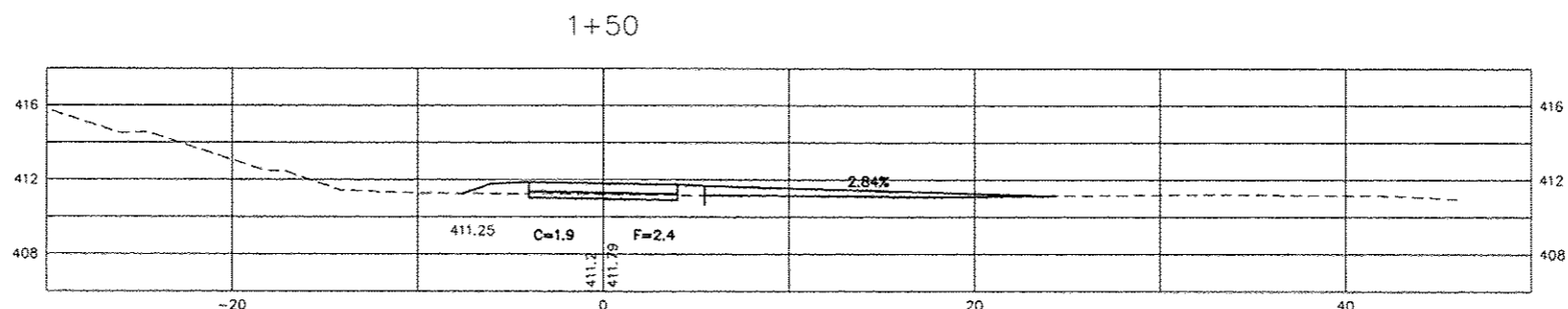
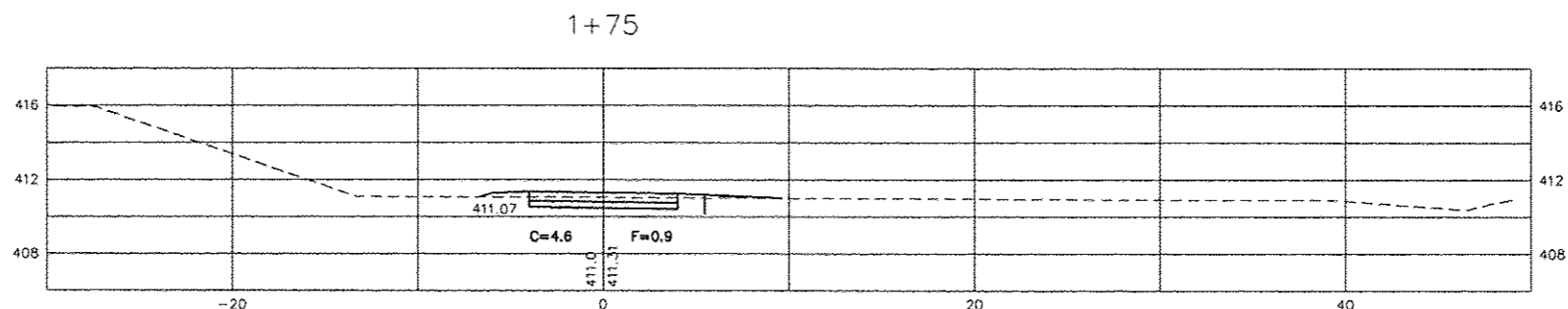
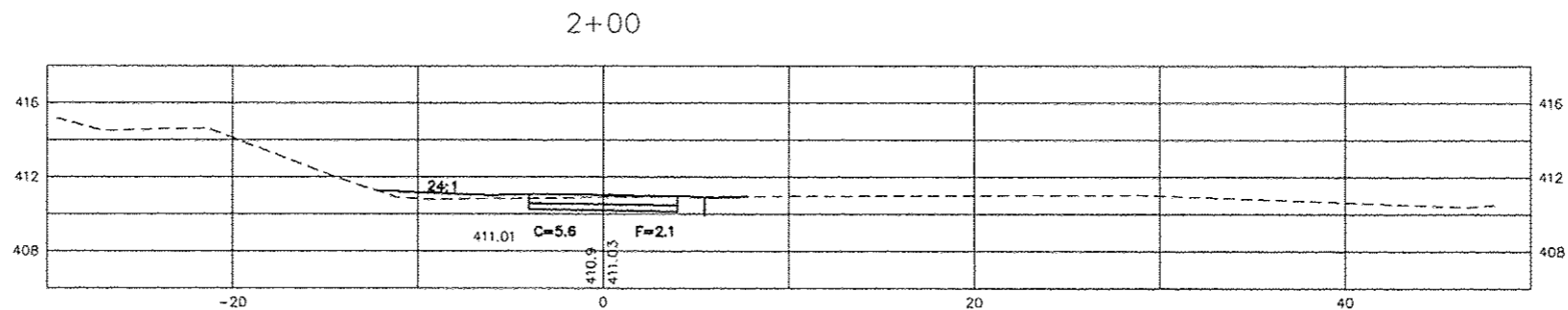
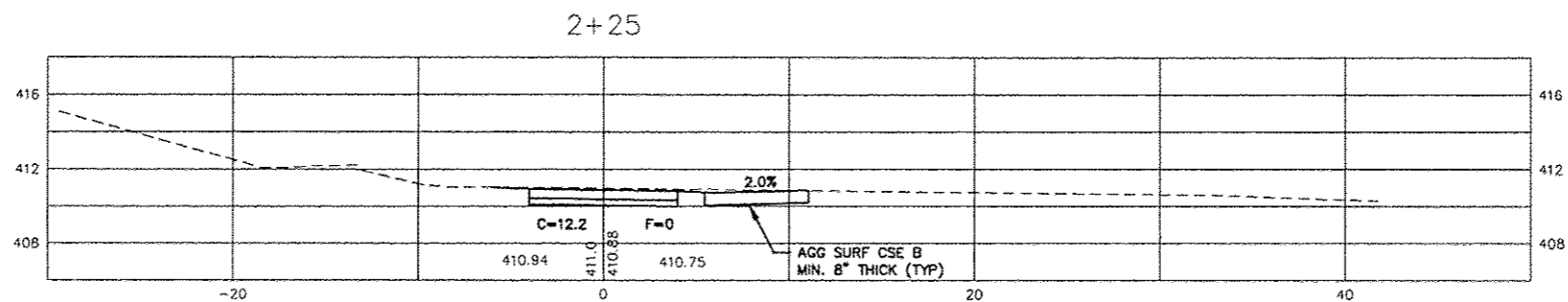
FILE: ?	LAYER STATE: ?
PROJECT: ?	LAYOUT TAB: ?
DT: ?	PLOT VIEW: ?
DATE: ?	PLOT LINEWEIGHTS: ?
	PLOT SCALE: ?
	LINEWEIGHT SCALE: ?

ROUTE	SECTION	COUNTY	TOTAL SHEETS	SHEET NUMBER
FAU 9722	13-00128-00-BT	JACKSON	43	22
JOB NO. C-99-533-13		FED PROJ. TE-00D9(123)		
CITY OF CARBONDALE		CONTRACT NO. 99517		



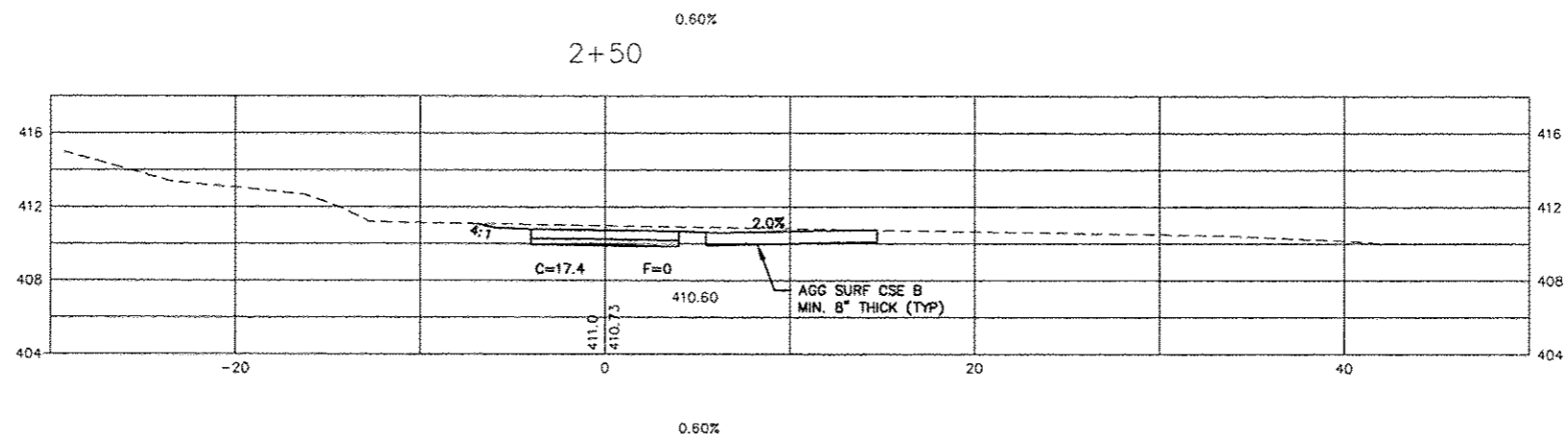
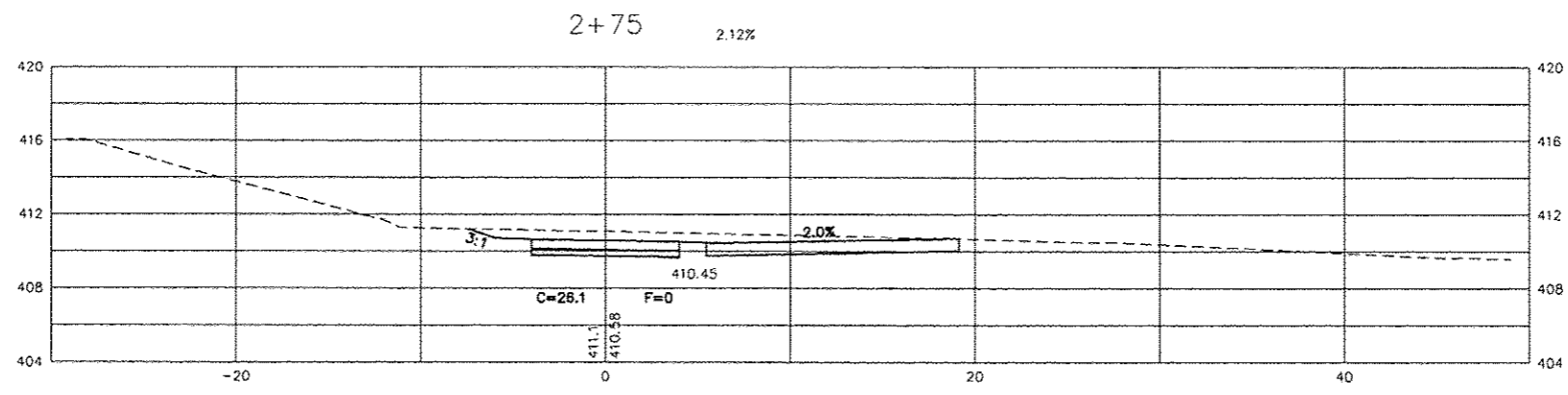
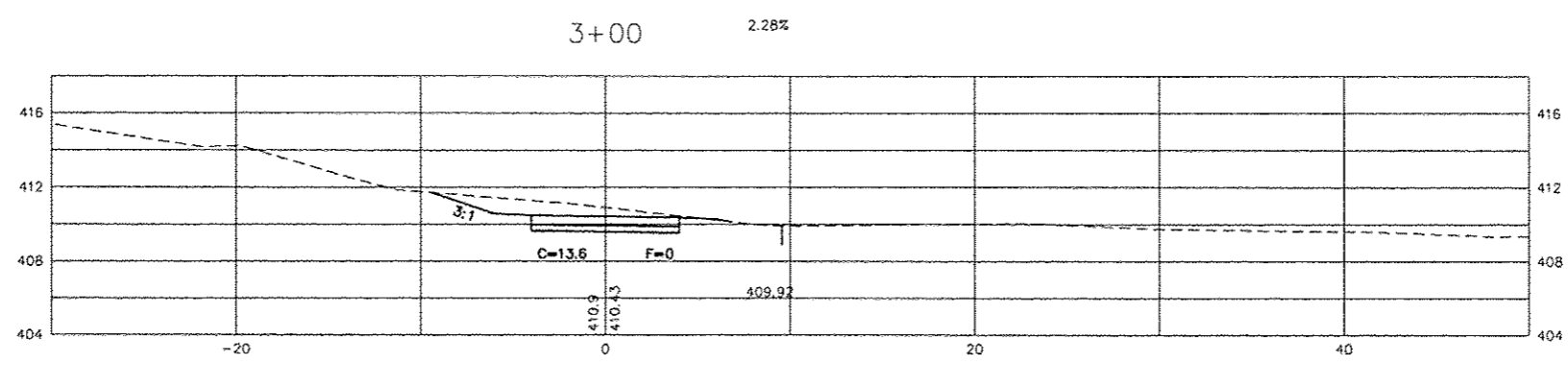
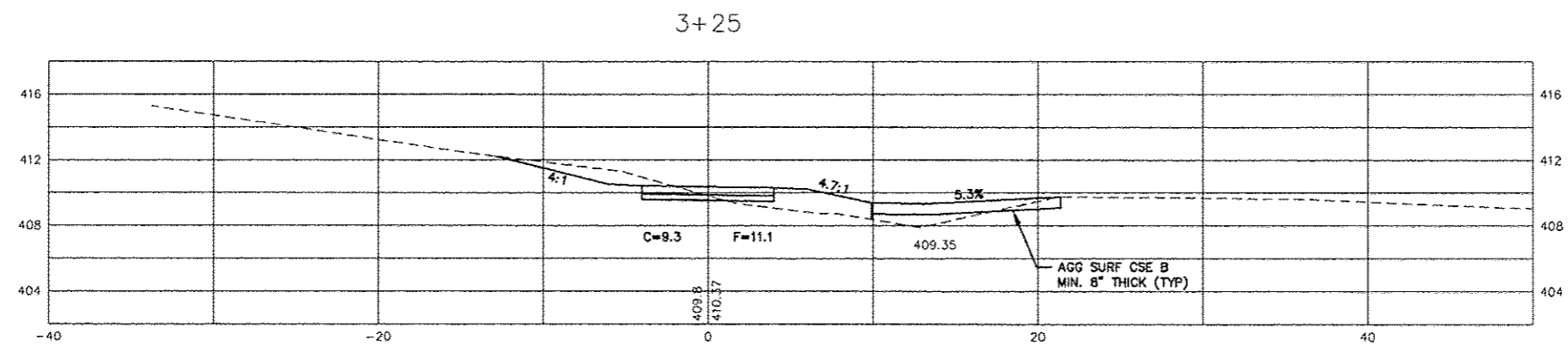
FILE ?  
LAYER STATE ?  
PROJECT ?  
BY ?  
DATE ?  
PLOT SCALE ?  
PLOT VIEW ?  
PLOT UNIFORMS ?  
PLOT UNIFORMS ?

ROUTE	SECTION	COUNTY	TOTAL SHEETS	SHEET NUMBER
FAU 9722	13-00128-00-BT	JACKSON	43	23
JOB NO. C-99-533-13		FED PROJ. TE-00D9K(123)		
CITY OF CARBONDALE		CONTRACT NO. 99517		



FILE: ?  
 LAYER STATE: ?  
 LAYOUT TAB: ?  
 PLOT SCALE: ?  
 BY: ?  
 DATE: ?  
 PLOT LINWEIGHTS: ?  
 LAYOUT SCALE: ?  
 LAYER STATE: ?  
 LAYOUT TAB: ?  
 PLOT SCALE: ?  
 BY: ?  
 DATE: ?  
 PLOT LINWEIGHTS: ?

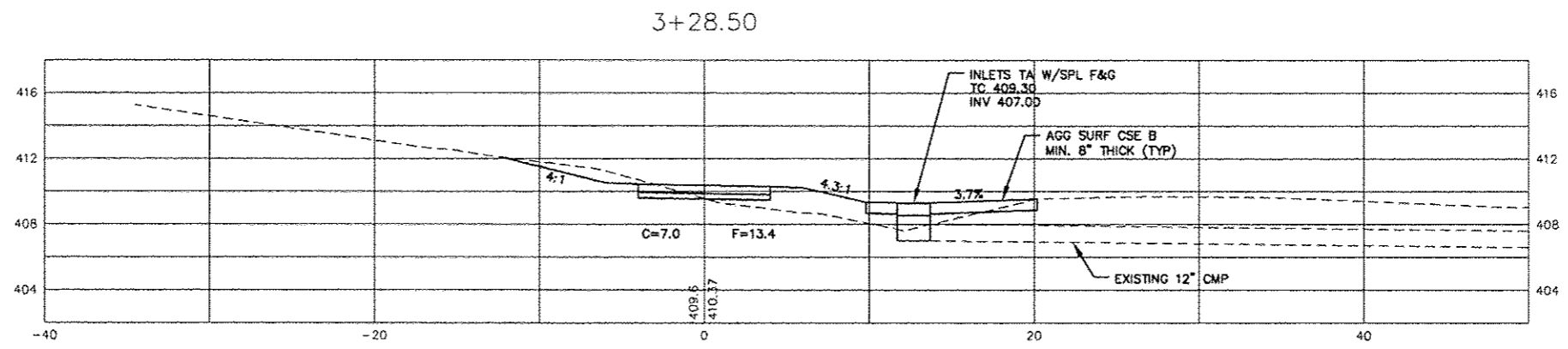
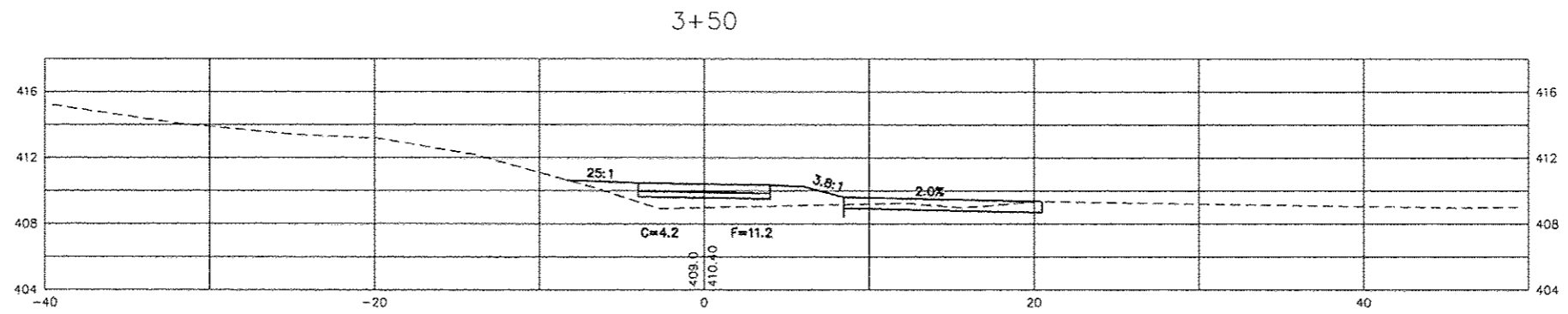
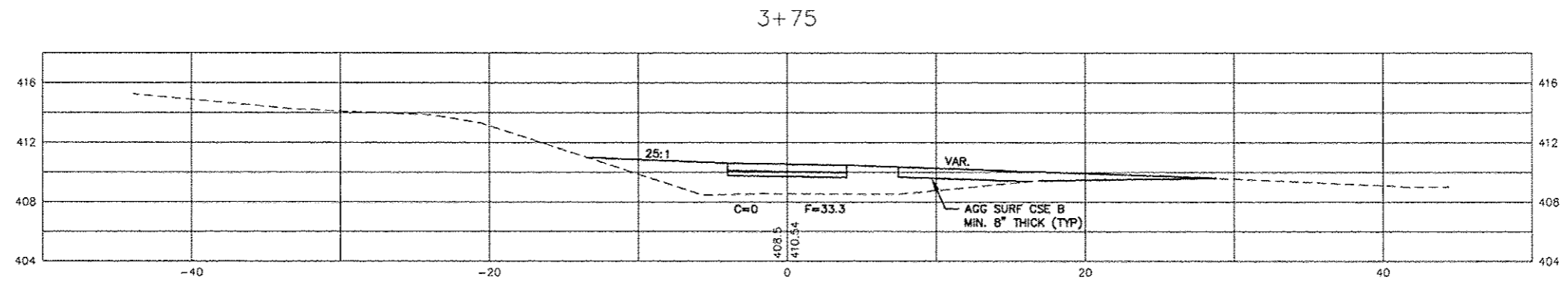
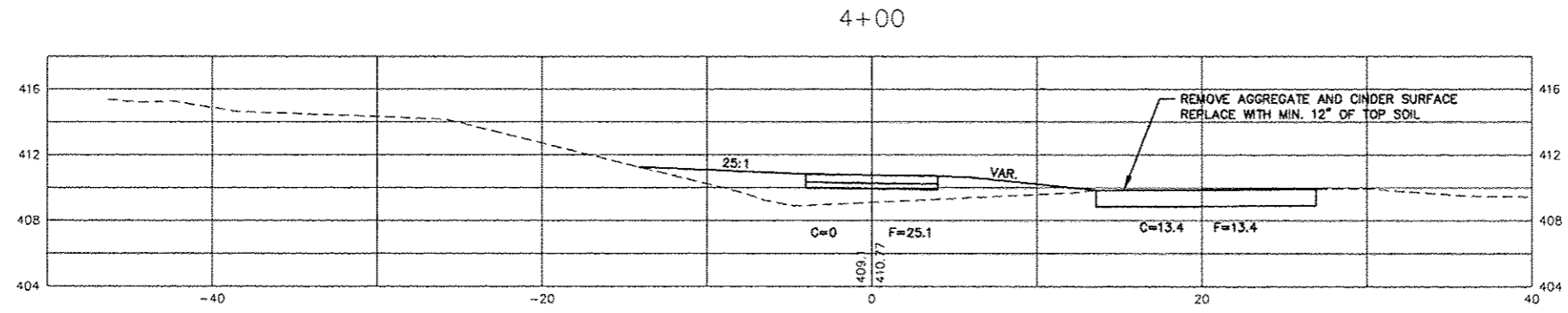
ROUTE	SECTION	COUNTY	TOTAL SHEETS	SHEET NUMBER
FAU 9722	13-00128-00-BT	JACKSON	43	24
JOB NO. C-99-533-13		FED PROJ. TE-0009K(123)		
CITY OF CARBONDALE		CONTRACT NO. 99517		



FILE: ?  
 LAYER: STATE: ?  
 PROJECT: ?  
 BY: ?  
 DATE: ?  
 PLOT SCALE: ?  
 LAYOUT TAB: ?  
 PLOT VIEW: ?  
 PLOT LINEWEIGHTS: ?

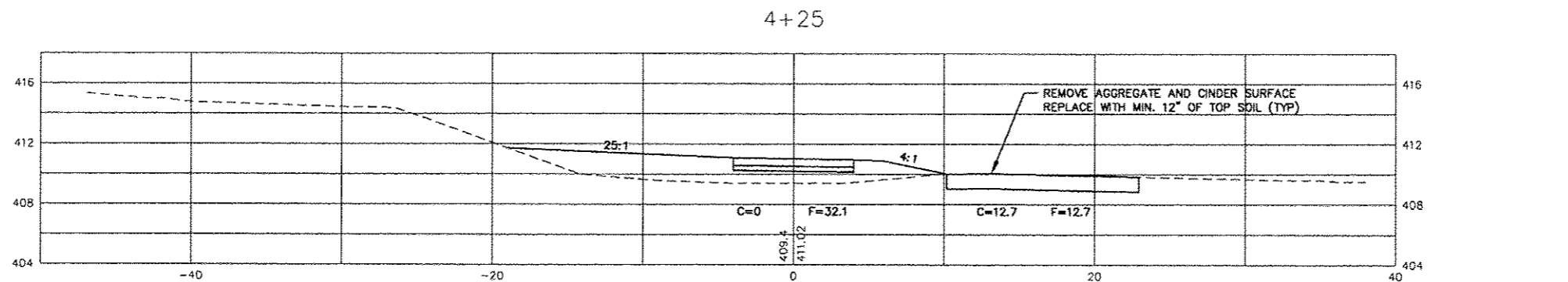
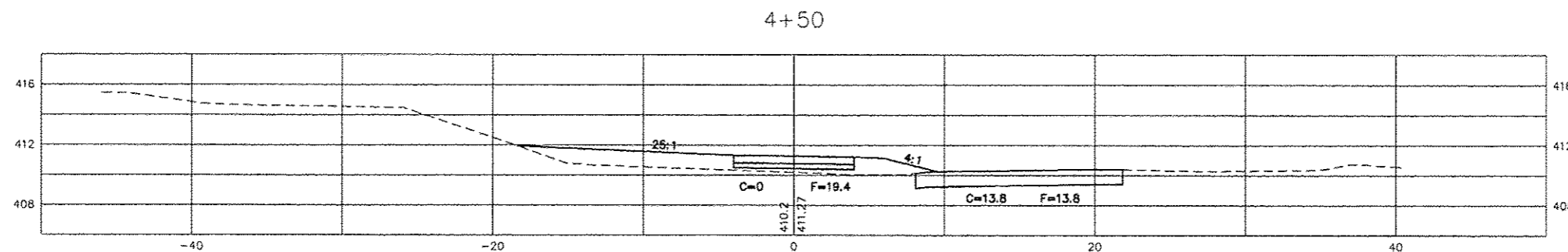
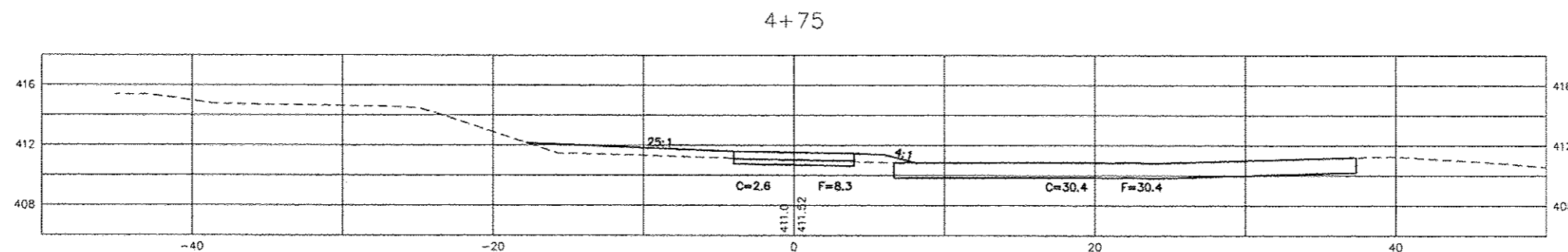
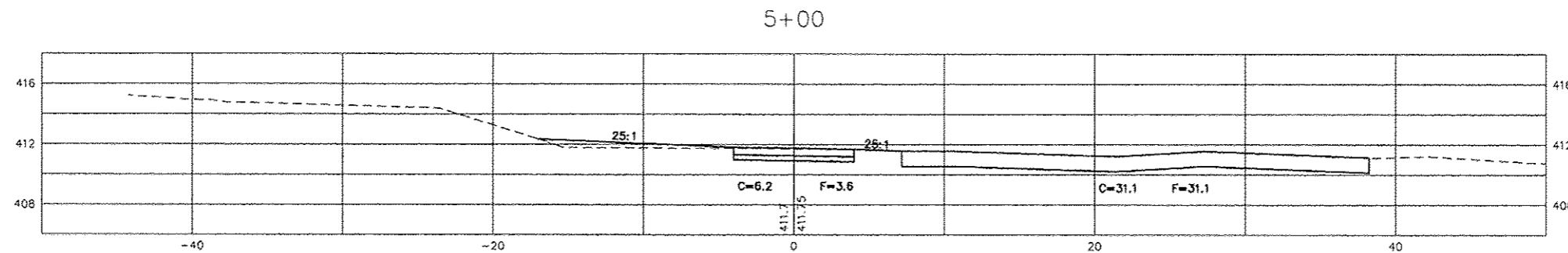
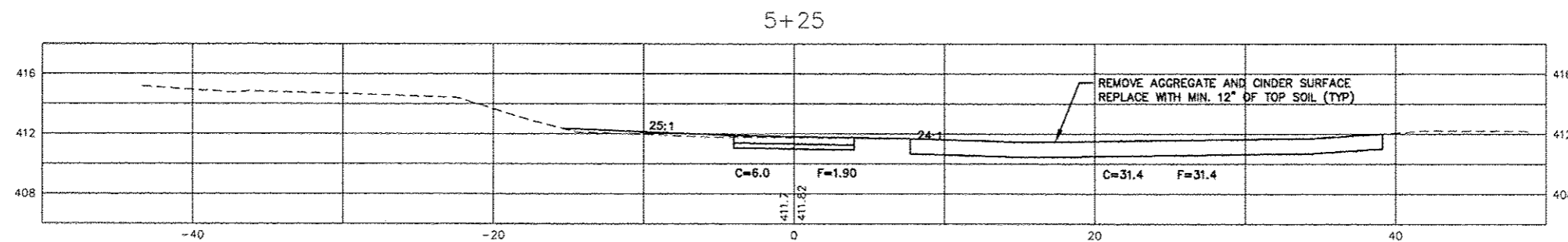


ROUTE	SECTION	COUNTY	TOTAL SHEETS	SHEET NUMBER
FAU 9722	13-00128-00-BT	JACKSON	43	25
JOB NO. C-99-533-13		FED PROJ# TE-00D9(123)		
CITY OF CARBONDALE		CONTRACT NO. 99517		



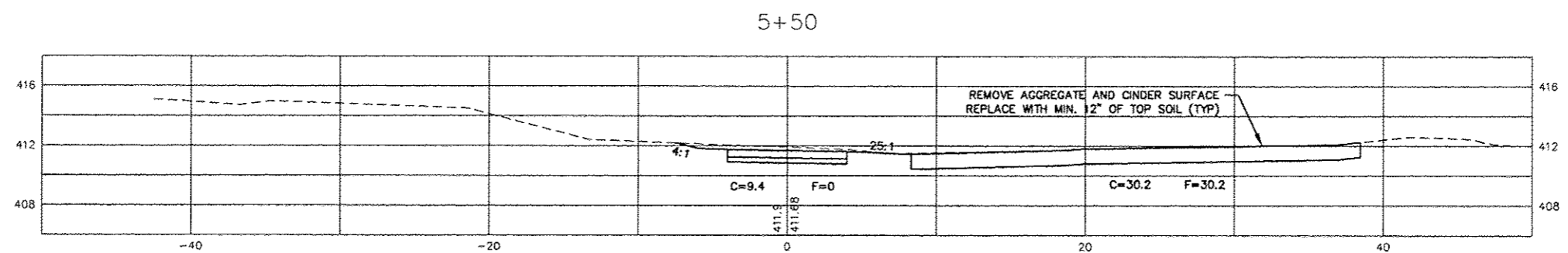
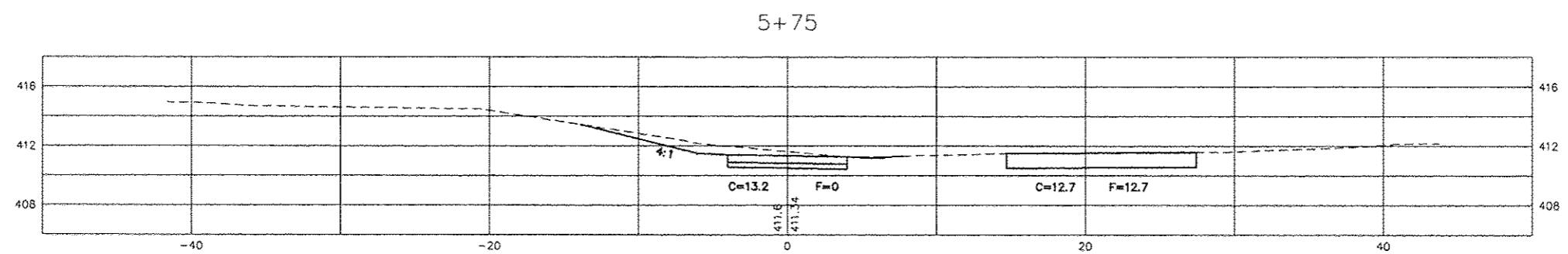
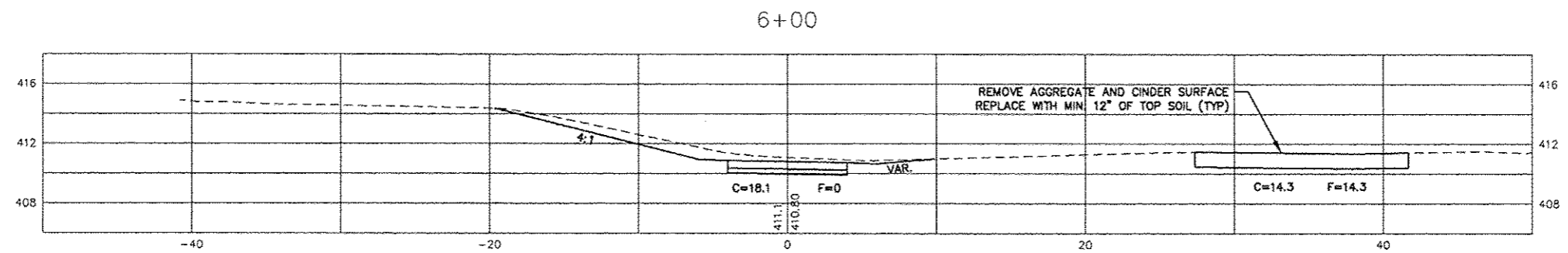
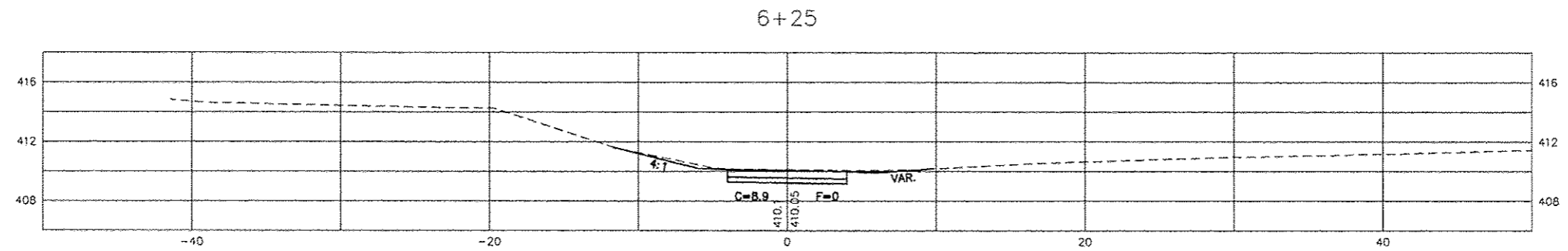
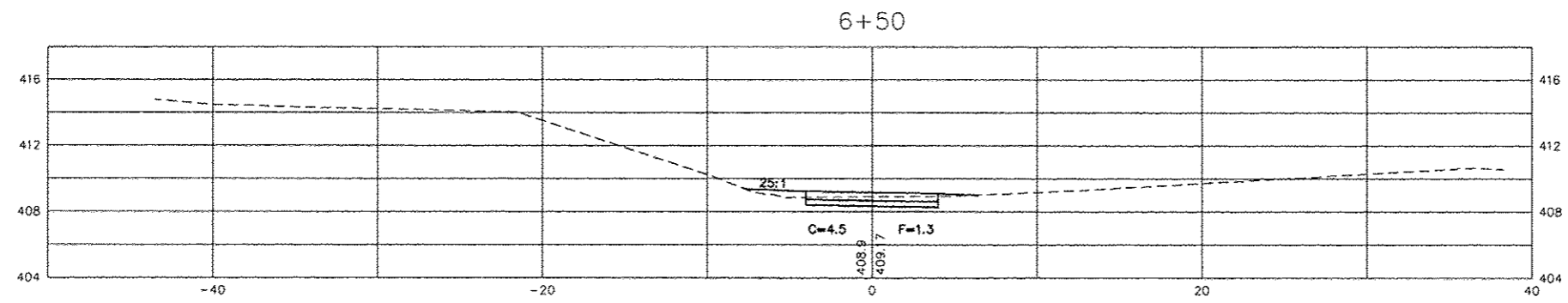
FILE: ?  
 LAYER STATE: ?  
 LAYOUT TAB: ?  
 PROJECT: ?  
 BT: ?  
 DATE: ?  
 PLOT SCALE: ?  
 PLOT UNITS: ?  
 PLOT UNITS: ?

ROUTE	SECTION	COUNTY	TOTAL SHEETS	SHEET NUMBER
FAU 9722	13-00128-00-BT	JACKSON	43	26
JOB NO. C-99-533-13		FED PROJ. TE-00D9(123)		
CITY OF CARBONDALE		CONTRACT NO. 99517		



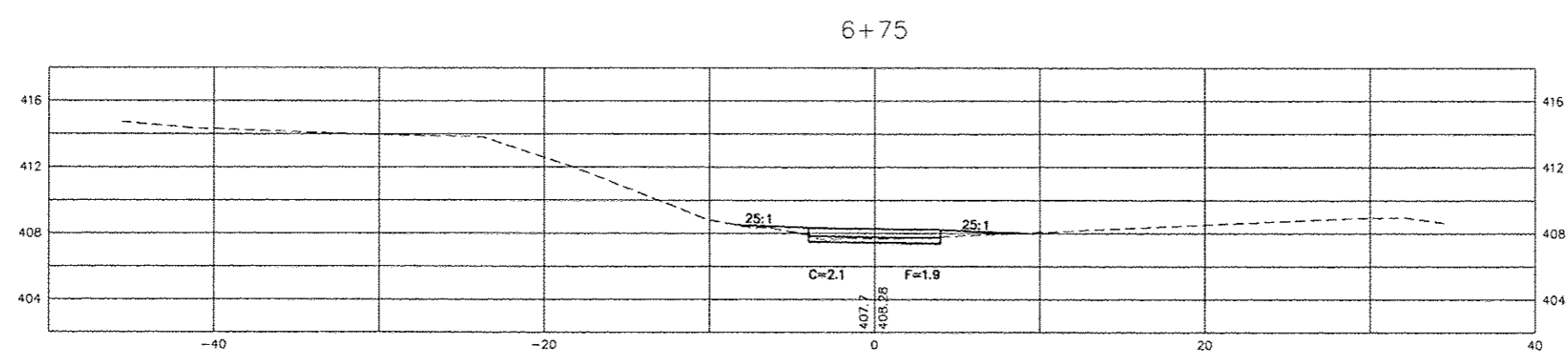
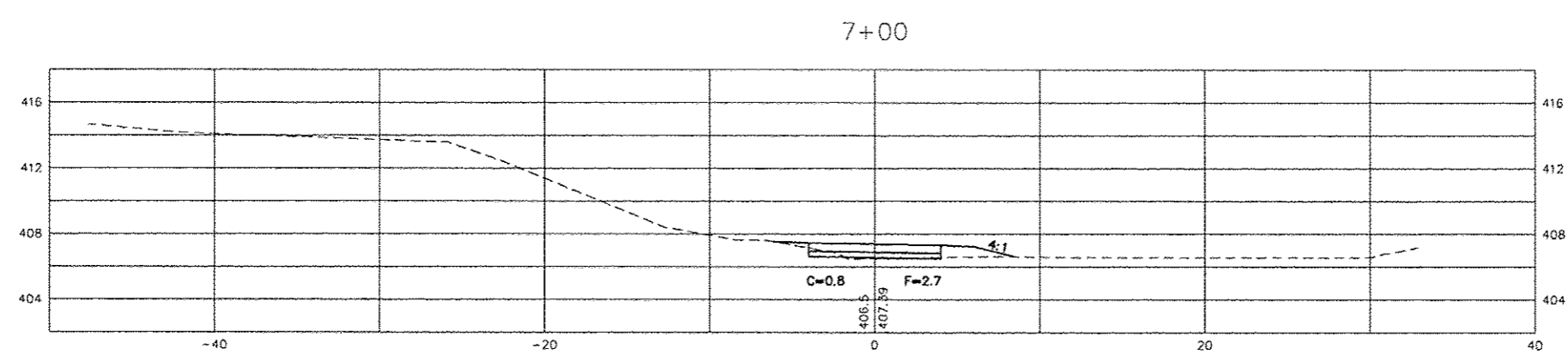
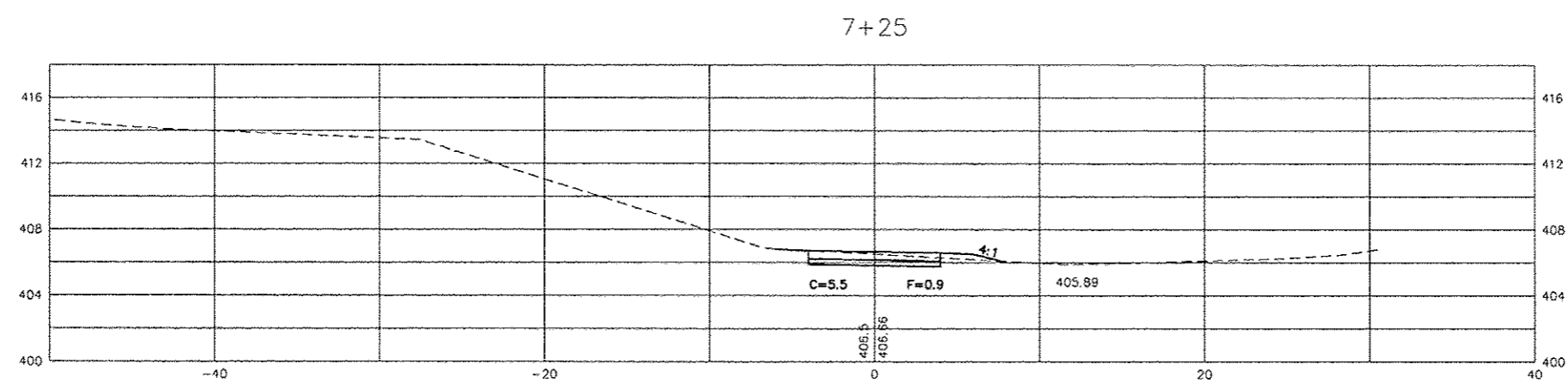
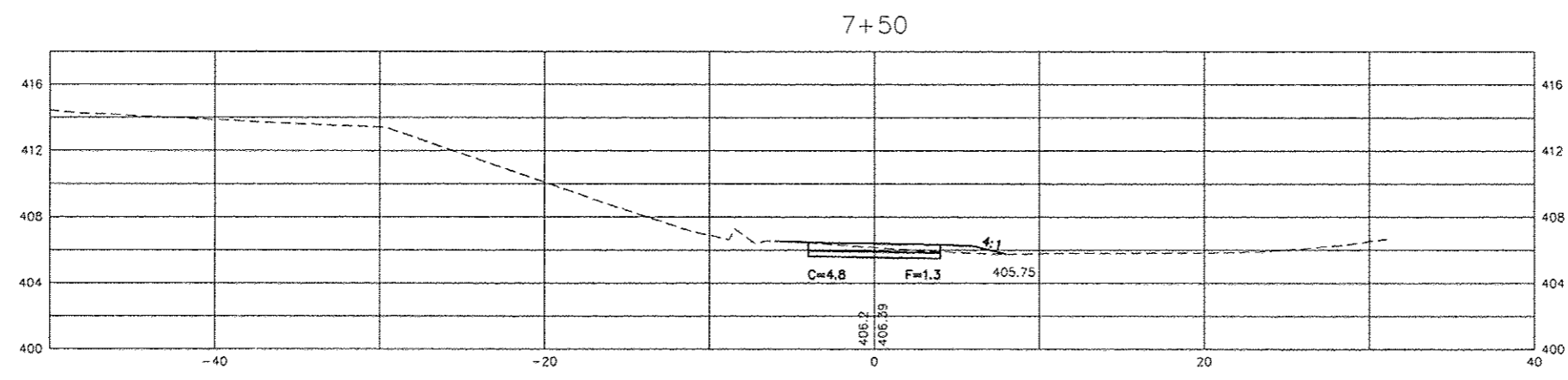
FILE: ?  
LAYER STATE: ?  
PROJECT: ?  
DATE: ?  
PLOT SCALE: ?  
PLOT VIEW: ?  
PLOT LINEWEIGHTS: ?

ROUTE	SECTION	COUNTY	TOTAL SHEETS	SHEET NUMBER
FAU 9722	13-00128-00-BT	JACKSON	43	27
JOB NO. C-99-533-13		FED PROJ. TE-0009K(123)		
CITY OF CARBONDALE		CONTRACT NO. 99517		



FILE: ?	LAYER STATE: ?
PROJECT: ?	LAYOUT TAB: ?
SHEET: ?	PLOT VIEW: ?
DATE: ?	PLOT LINEWEIGHTS: ?
	PLOT SCALE: ?
	LINETYPE SCALE: ?

ROUTE	SECTION	COUNTY	TOTAL SHEETS	SHEET NUMBER
FAU 9722	13-00128-00-BT	JACKSON	43	28
JOB NO. C-99-533-13		FED PROJ. TE-00D9(123)		
CITY OF CARBONDALE		CONTRACT NO. 99517		



FILE #	LAYER STATE: ?
PROJECT #	LAYOUT TAB: ?
BY: ?	PLOT SCALE: ?
DATE: ?	LINETYPE SCALE: ?
	PLOT VIEW: ?
	PLOT LINETHICKNESS: ?

ROUTE	SECTION	COUNTY	TOTAL SHEETS	SHEET NUMBER
FAU 9722	13-00128-00-BT	JACKSON	43	29
JOB NO. C-99-533-13		FED PROJ. TE-00D9K 123)		
CITY OF CARBONDALE		CONTRACT NO. 99517		

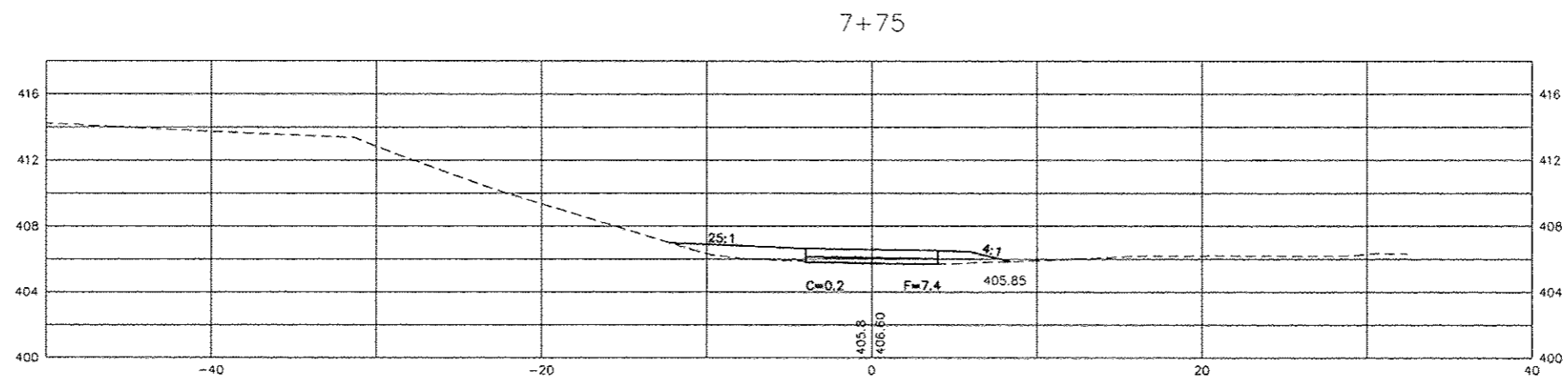
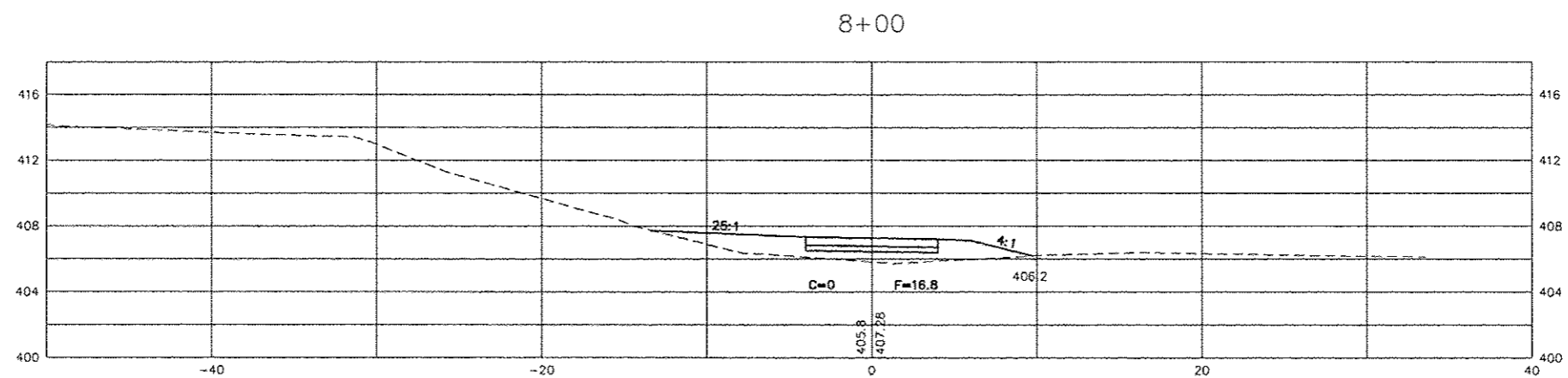
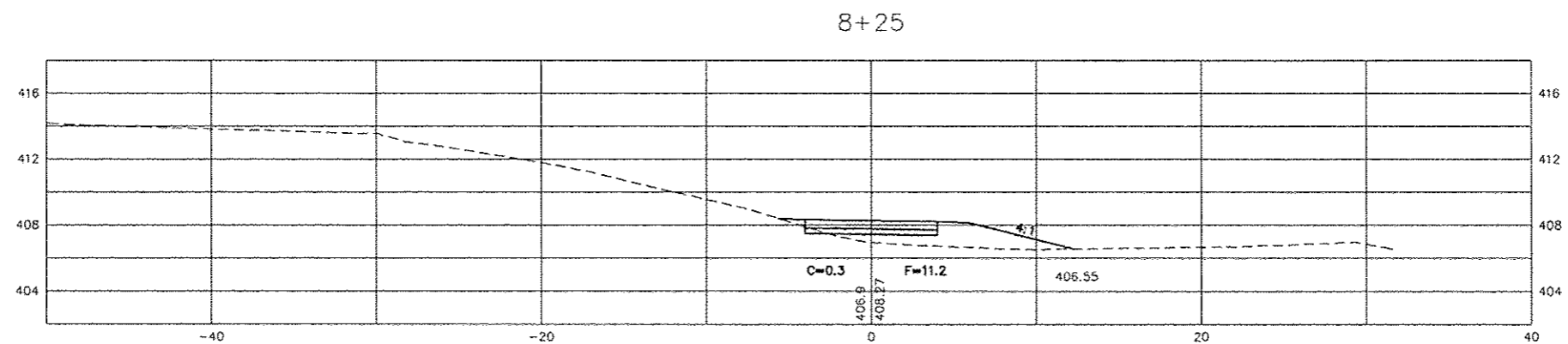
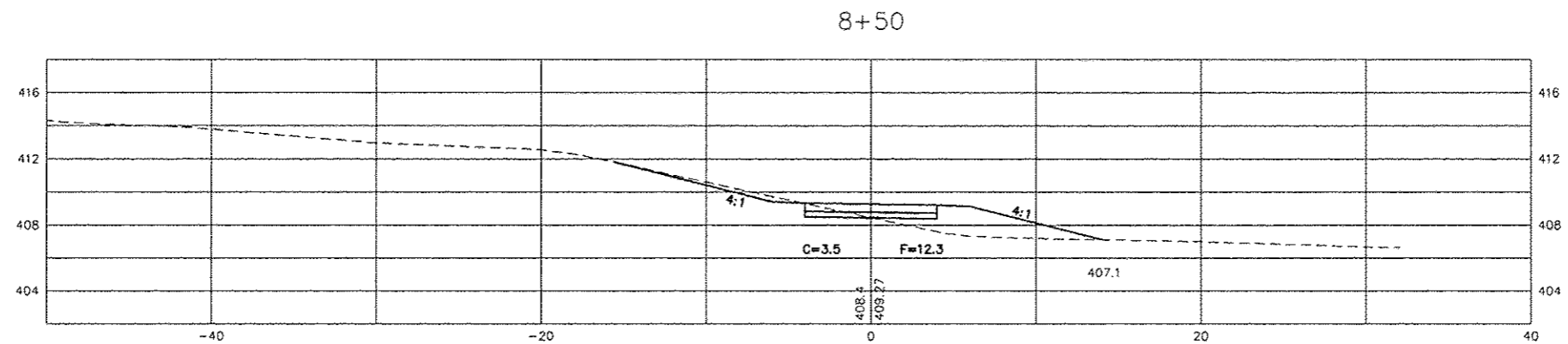
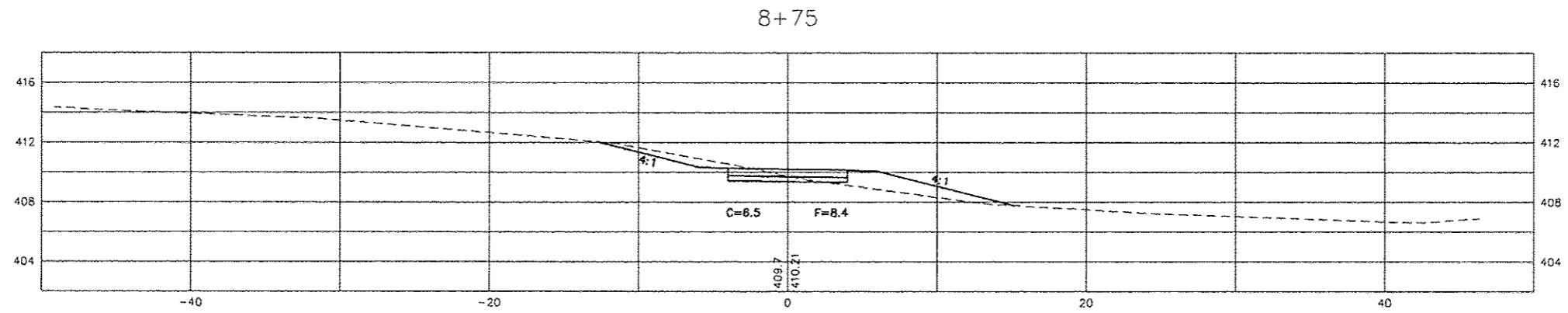
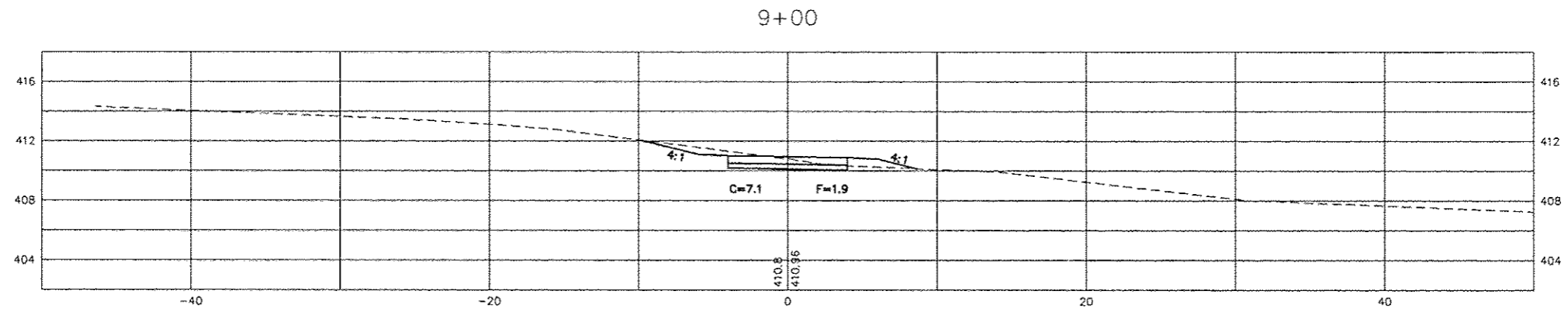
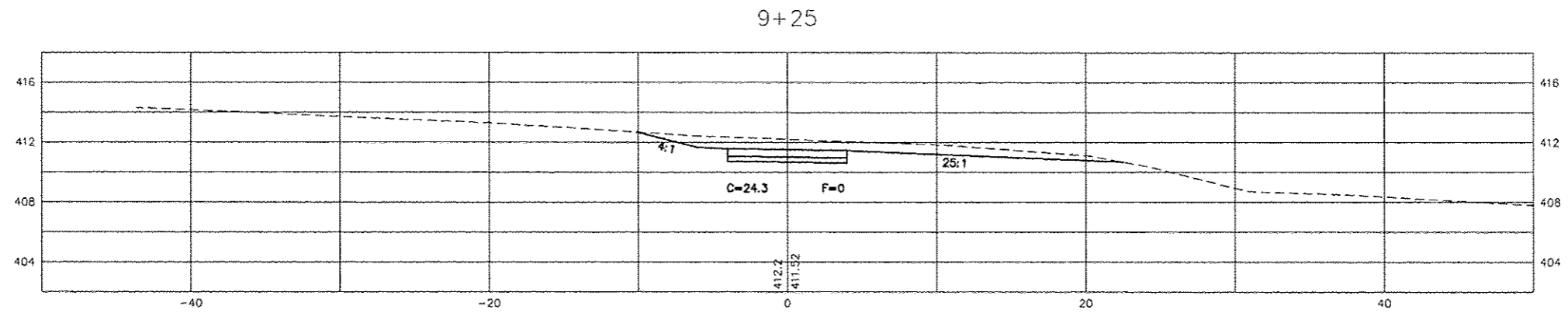
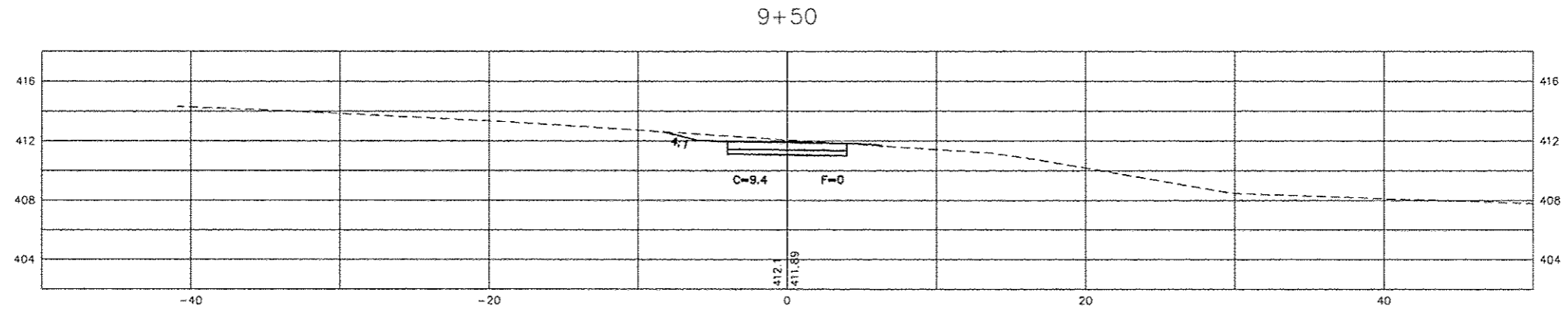


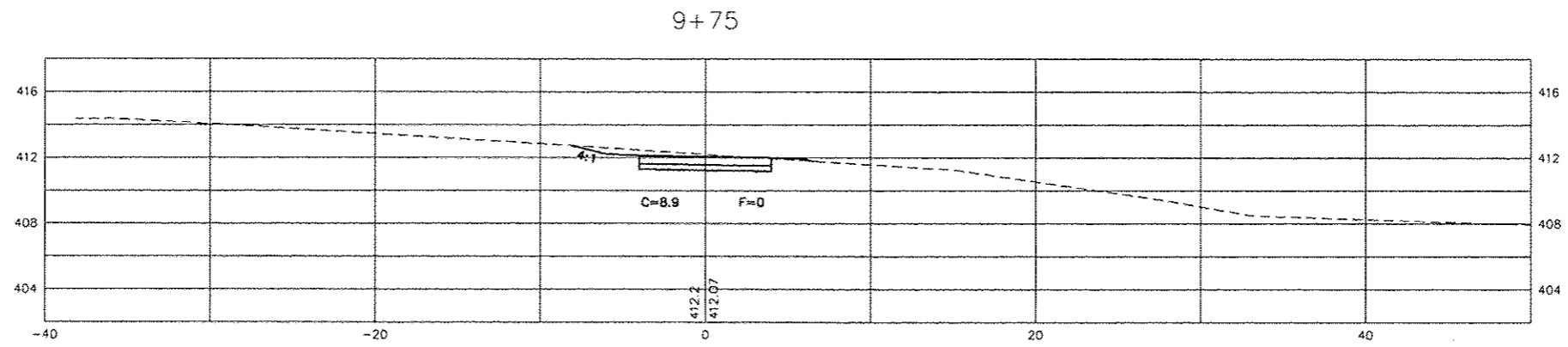
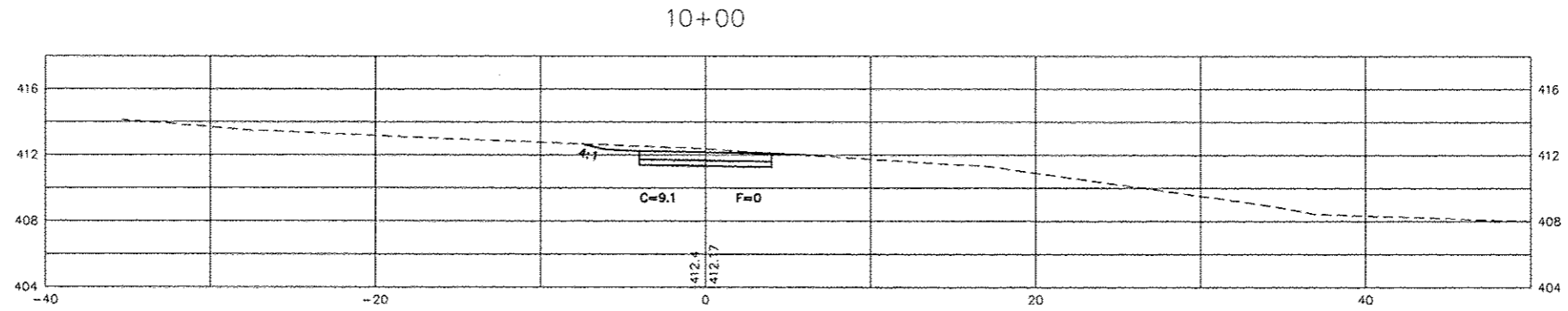
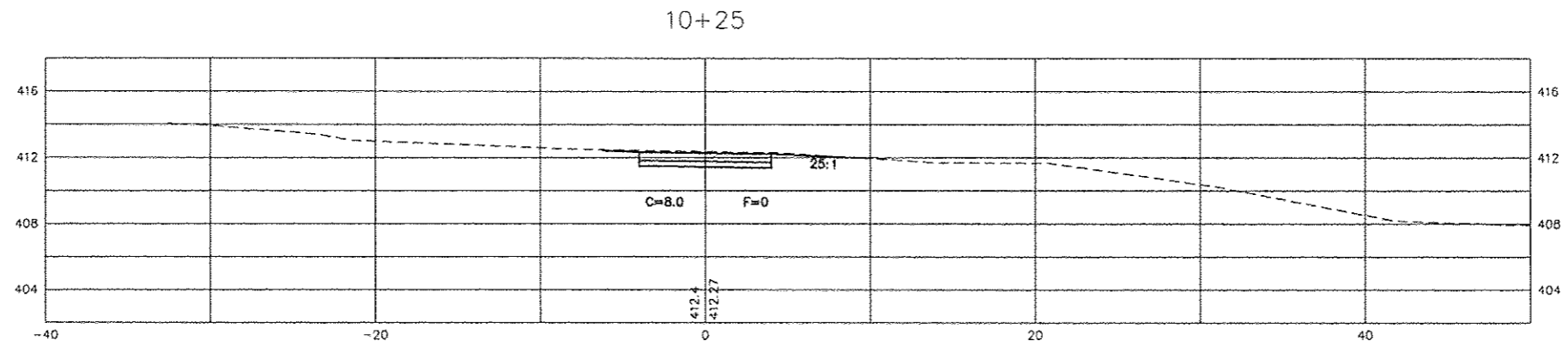
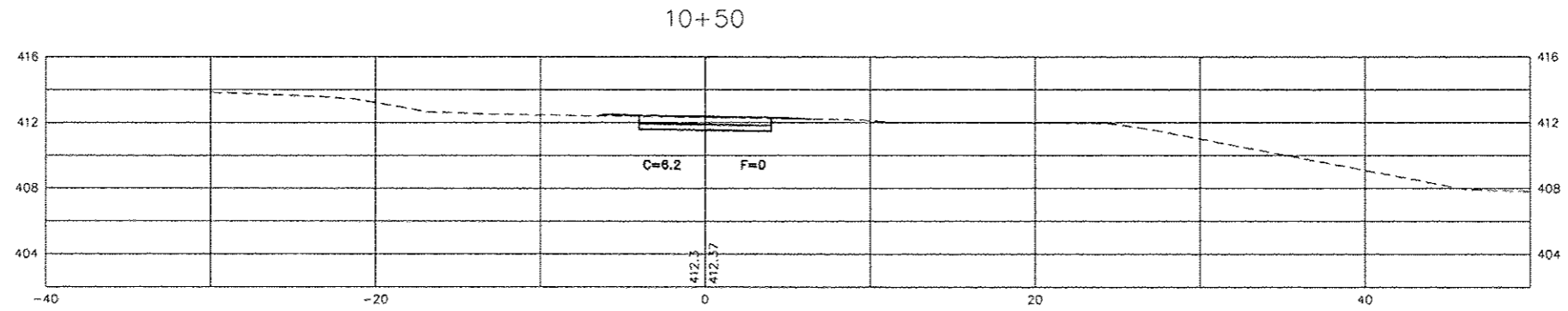
FIG. 2  
 LAYER STATE ?  
 LAYOUT TAB ?  
 PROJECT ?  
 BY ?  
 DATE ?  
 PLOT SCALE ?  
 LINETYPE SCALE ?  
 PLOT VIEW ?  
 PLOT LINETHICKNESS ?

ROUTE	SECTION	COUNTY	TOTAL SHEETS	SHEET NUMBER
FAU 9722	13-00128-00-BT	JACKSON	43	30
JOB NO. C-99-533-13		FED PROJ. TE-00D9K123		
CITY OF CARBONDALE		CONTRACT NO. 99517		



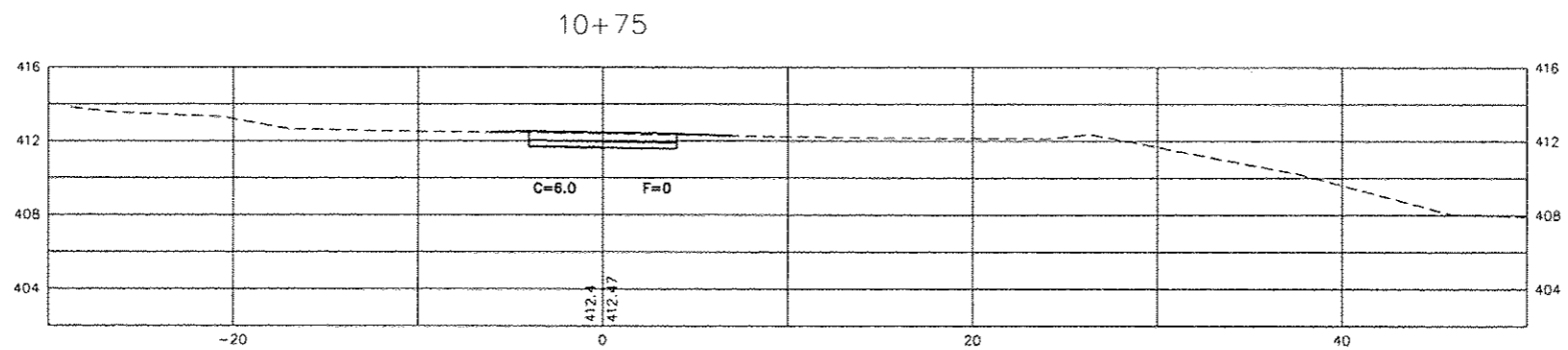
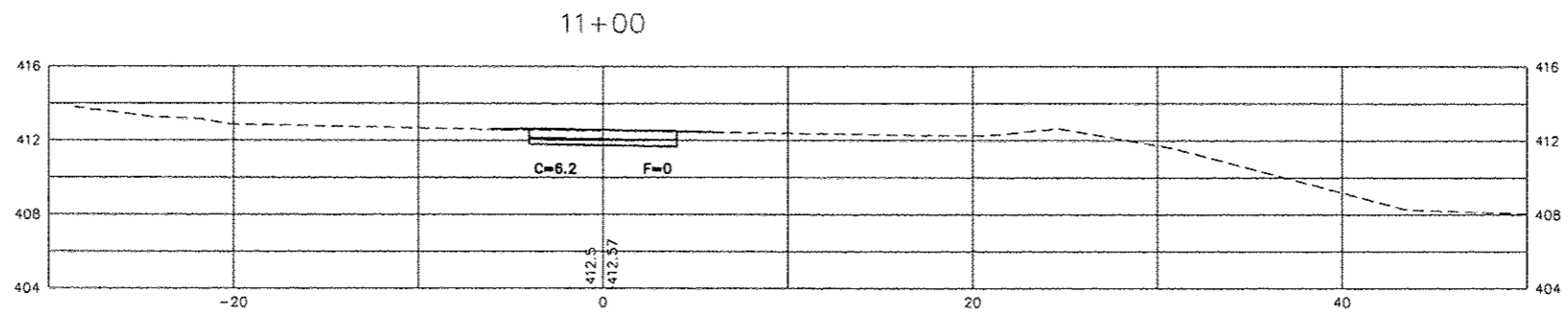
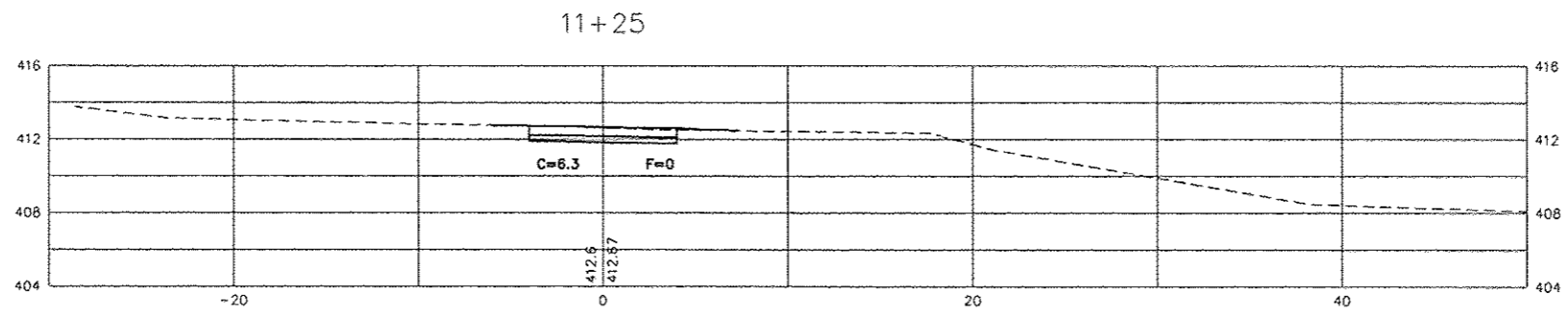
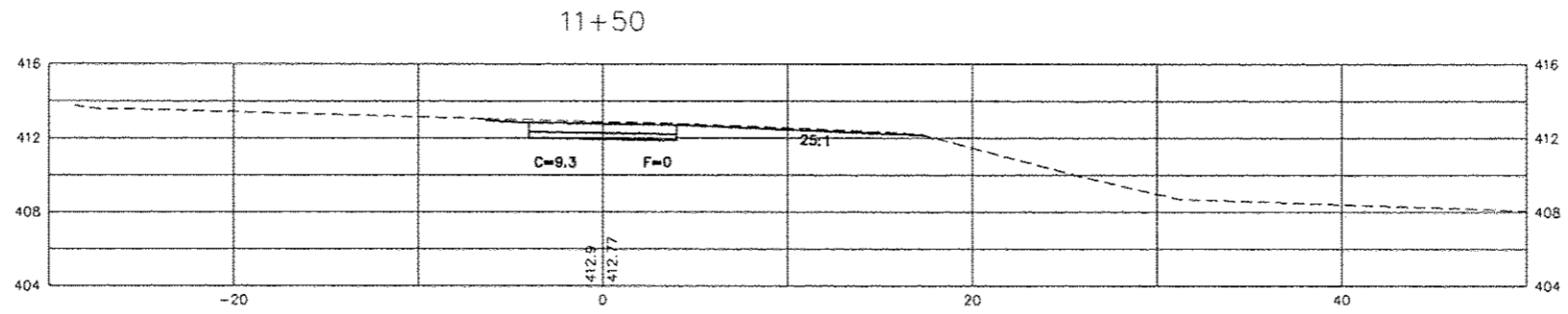
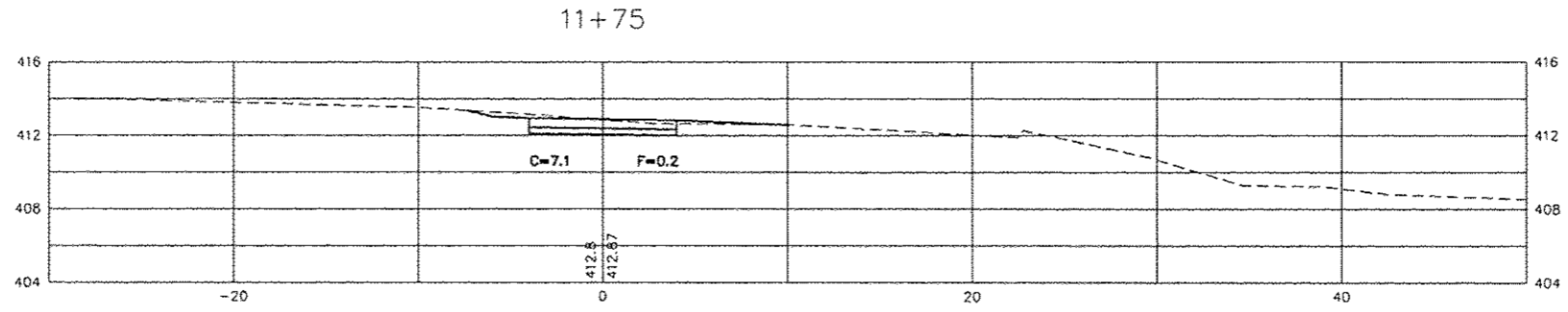
FILE: ?  
 PROJECT: ?  
 DATE: ?  
 LAYER STATE: ?  
 LAYOUT TAB: ?  
 PLOT VIEW: ?  
 PLOT SCALE: ?  
 PLOT ORIENTATION: ?

ROUTE	SECTION	COUNTY	TOTAL SHEETS	SHEET NUMBER
FAU 9722	13-00128-00-BT	JACKSON	43	31
JOB NO. C-99-533-13		FED PROJ. TE-00D9(123)		
CITY OF CARBONDALE		CONTRACT NO. 99517		



FILE: ?  
 LAYER STATE: ?  
 PROJECT: ?  
 DWG: ?  
 DATE: ?  
 PLOT SCALE: ?  
 LAYOUT: ?  
 PLOT UNIT: ?  
 PLOT DIMENSIONS: ?

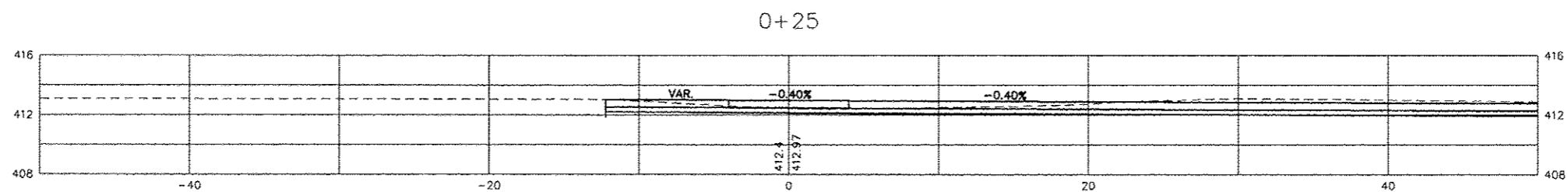
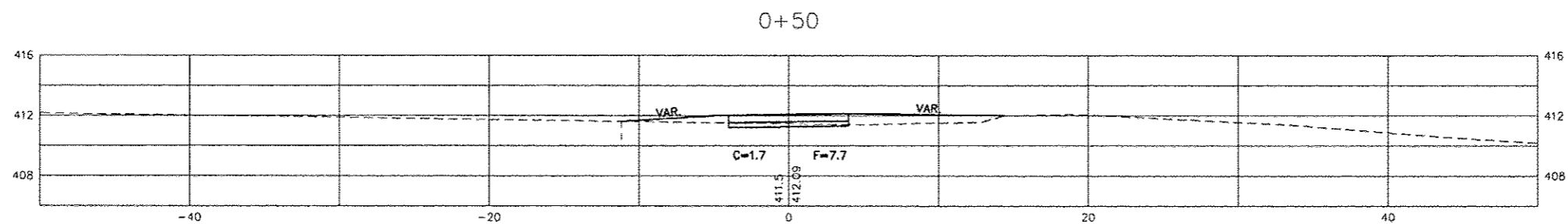
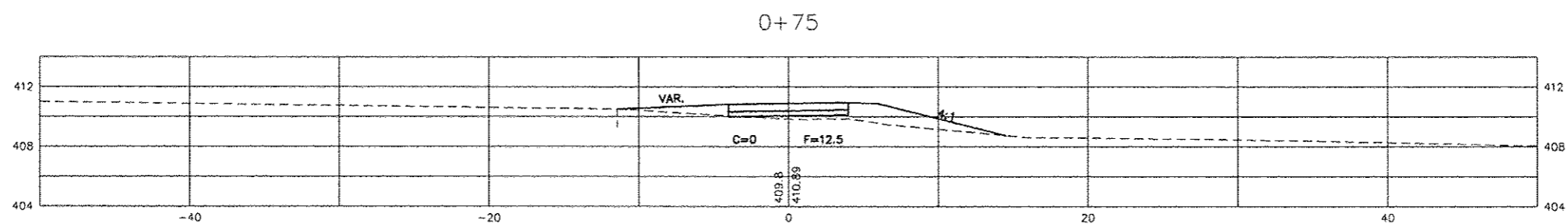
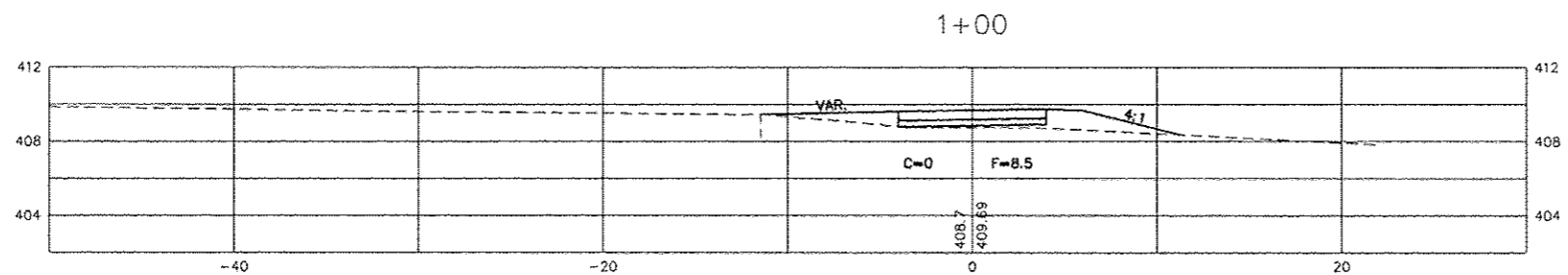
ROUTE	SECTION	COUNTY	TOTAL SHEETS	SHEET NUMBER
FAU 9722	13-00128-00-BT	JACKSON	43	32
JOB NO. C-99-533-13		FED. PROJ. TE-00D9K(123)		
CITY OF CARBONDALE		CONTRACT NO. 99517		



FILE: ?  
PROJECT: ?  
DATE: ?  
BY: ?  
LAYER STATE: ?  
LAYOUT TAB: ?  
PLOT SCALE: ?  
PLOT VIEW: ?  
LINESCALE: ?  
PLOT LENGTHS: ?

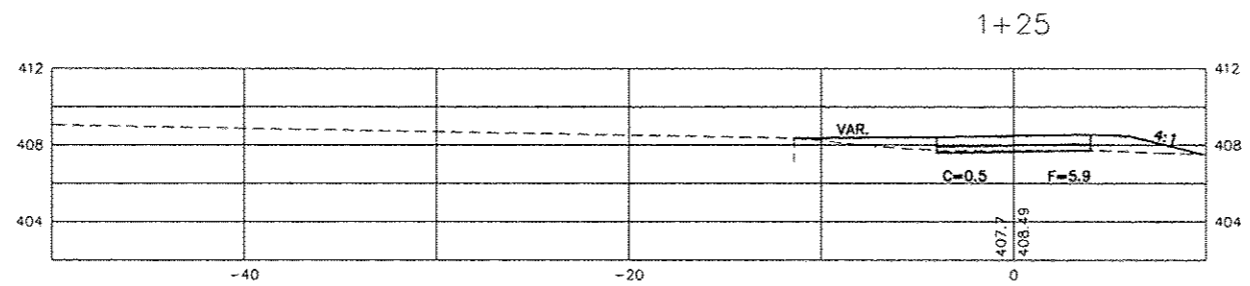
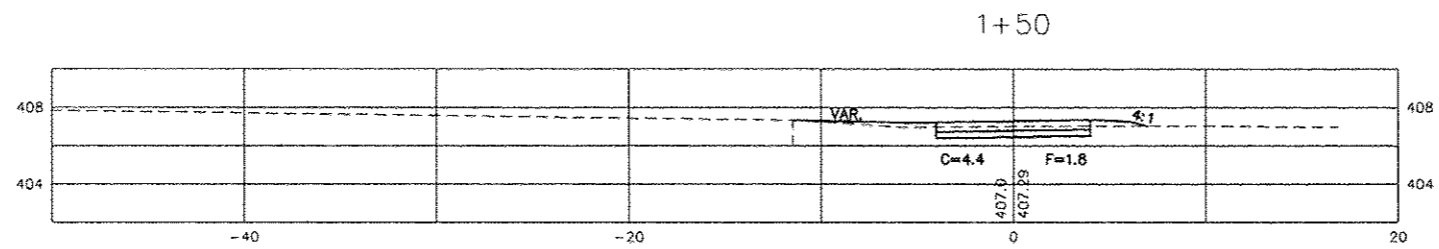
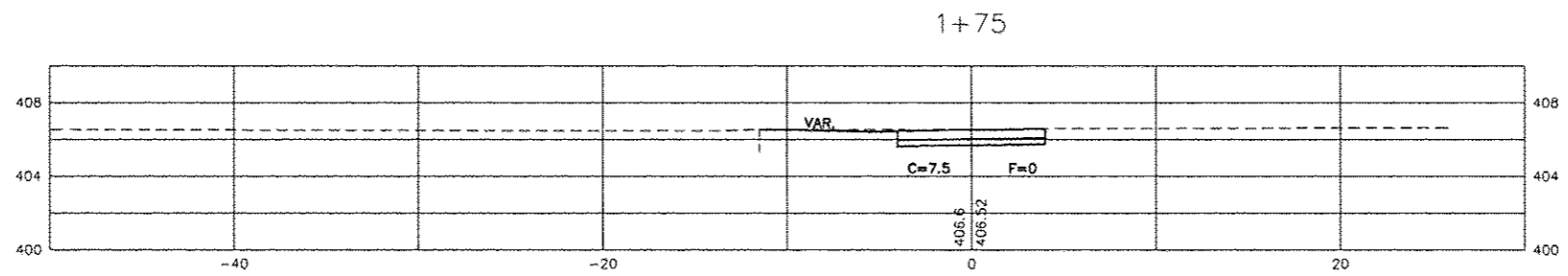


ROUTE	SECTION	COUNTY	TOTAL SHEETS	SHEET NUMBER
FAU 9722	13-00128-00-BT	JACKSON	43	33
JOB NO. C-99-533-13		FED PROJ. TE-00D9K 123		
CITY OF CARBONDALE		CONTRACT NO. 99517		



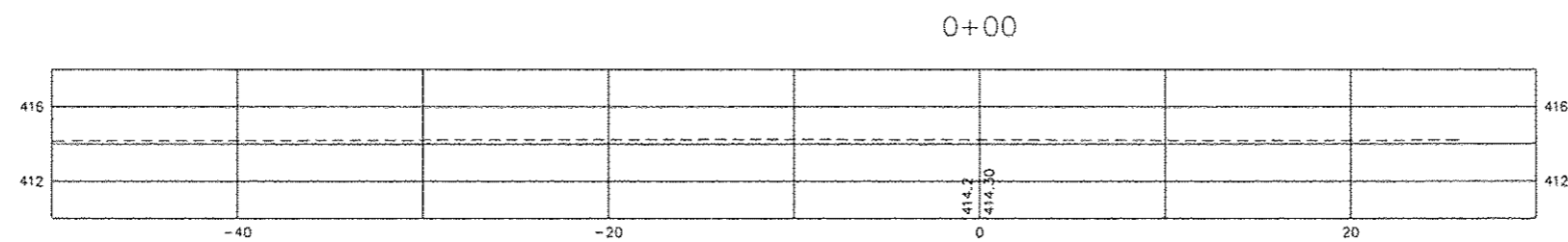
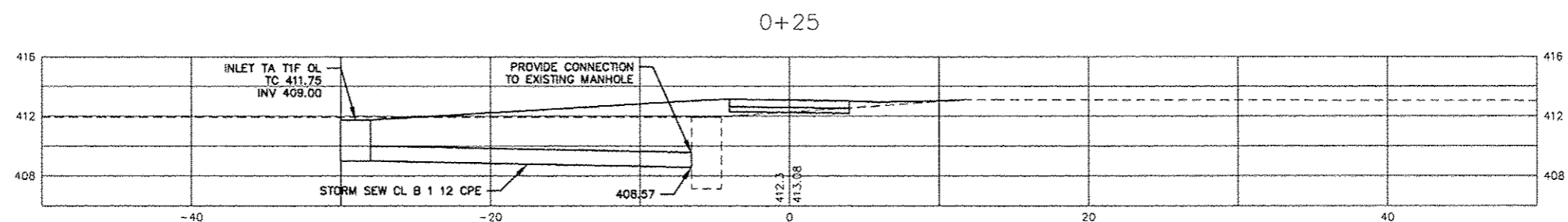
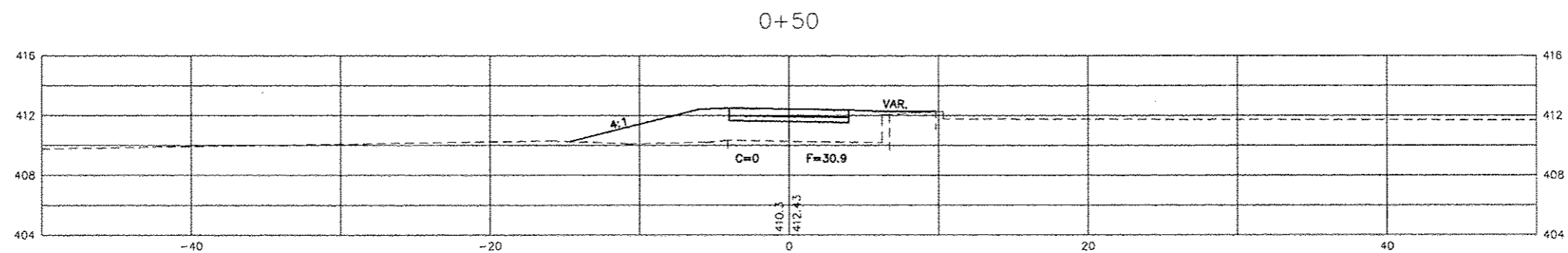
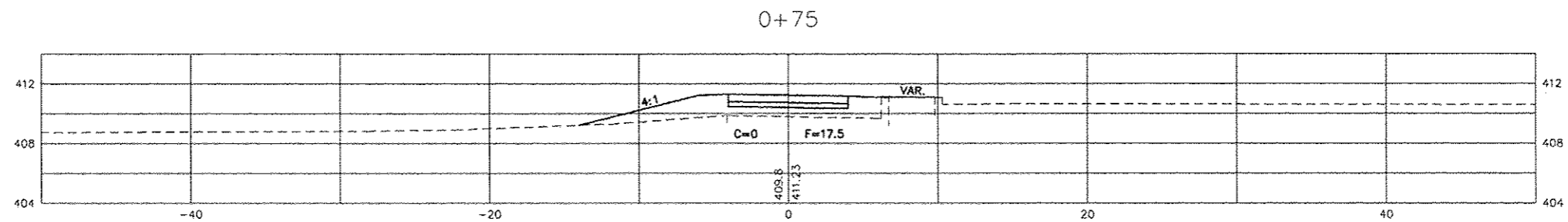
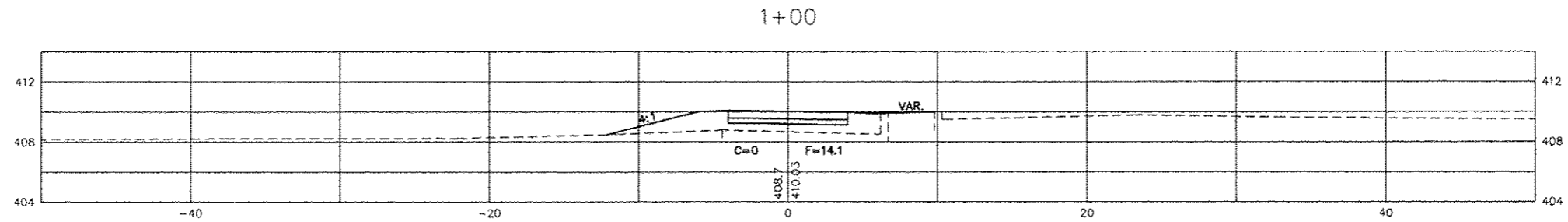
FILE: ?  
 LAYER STATE: ?  
 PROJECT: ?  
 BY: ?  
 DATE: ?  
 PLOT SCALE: ?  
 LAYOUT TAB: ?  
 PLOT VIEW: ?  
 PLOT UNITS: ?  
 LAYOUT SCALE: ?

ROUTE	SECTION	COUNTY	TOTAL SHEETS	SHEET NUMBER
FAU 9722	13-00128-00-BT	JACKSON	43	34
JOB NO. C-99-533-13		FED PROJ. TE-0009(123)		
CITY OF CARBONDALE		CONTRACT NO. 99517		



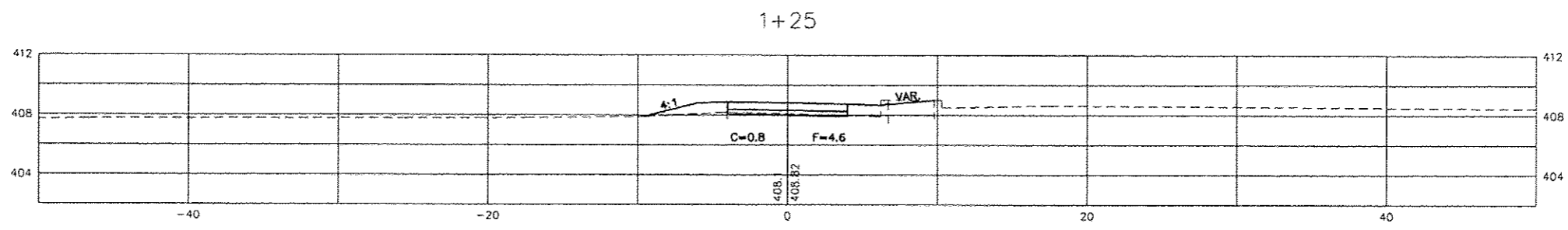
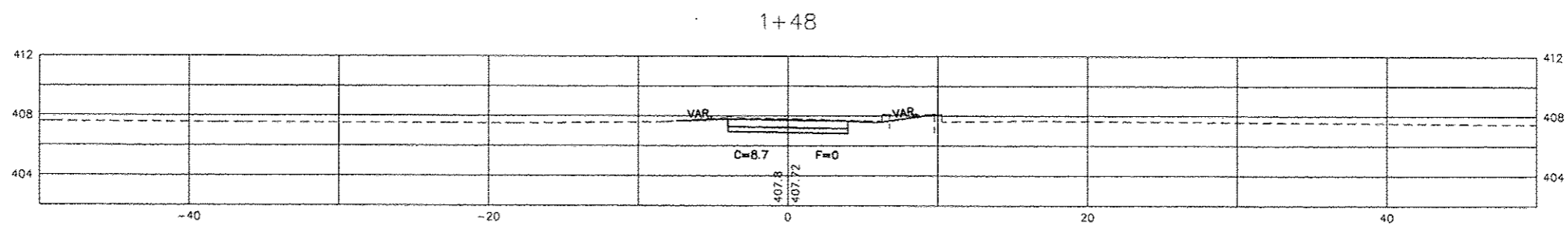
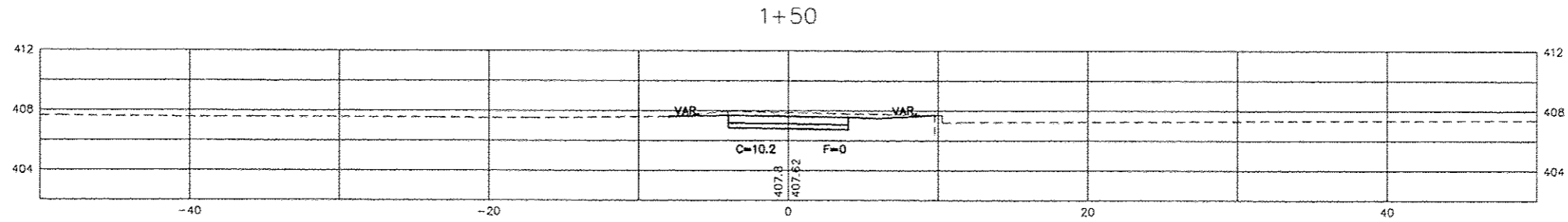
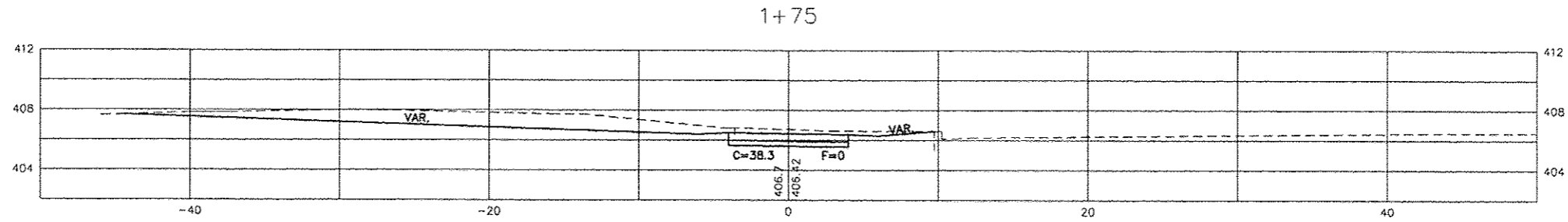
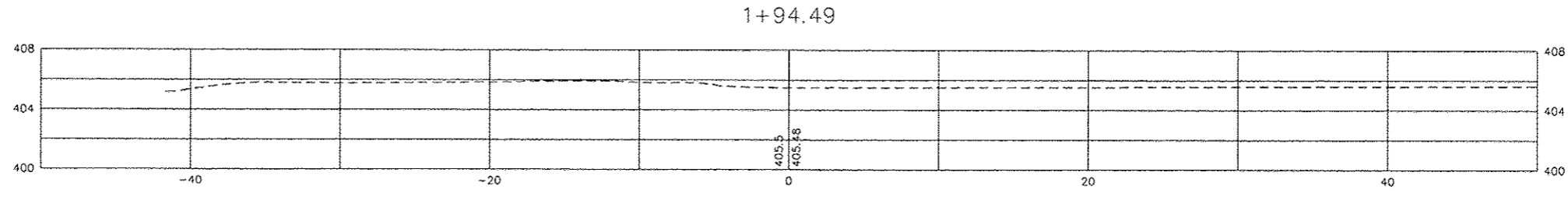
FILE: ?  
 LAYER STATE: ?  
 PROJECT: ?  
 BY: ?  
 DATE: ?  
 PLOT SCALE: ?  
 LAYOUT TAB: ?  
 PLOT VIEW: ?  
 PLOT UNITS: ?  
 LINETYPE SCALE: ?

ROUTE	SECTION	COUNTY	TOTAL SHEETS	SHEET NUMBER
FAU 9722	13-0012B-00-BT	JACKSON	43	35
JOB NO.	C-99-533-13	FED PROJ: TE-00D9(123)		
CITY OF CARBONDALE		CONTRACT NO. 99517		



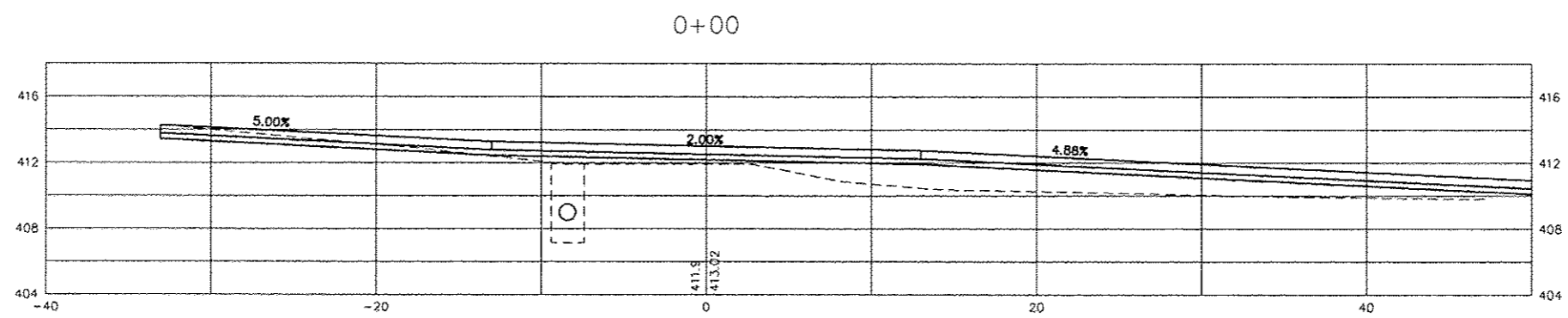
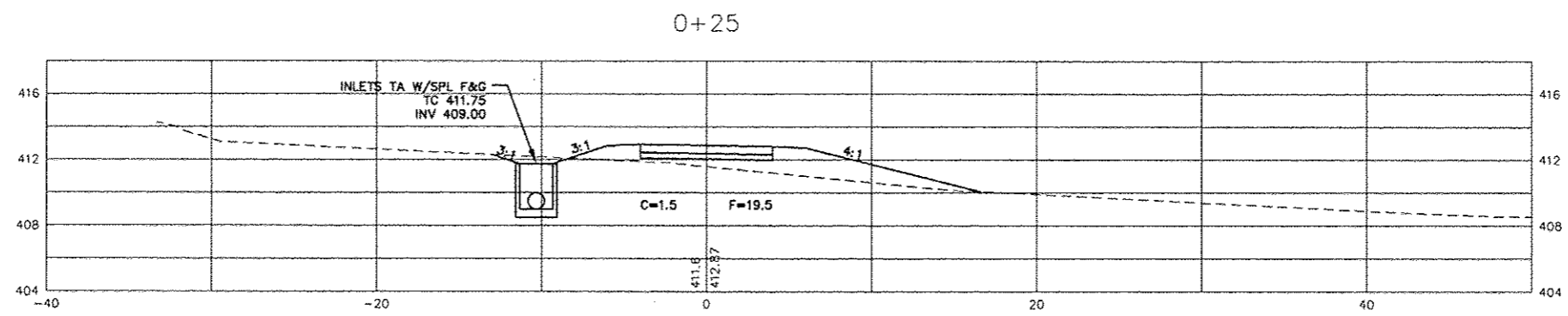
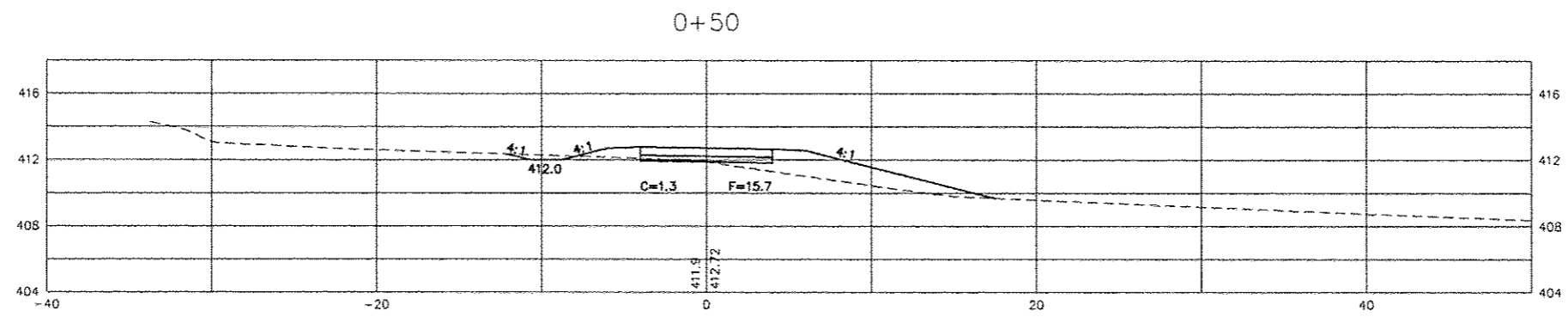
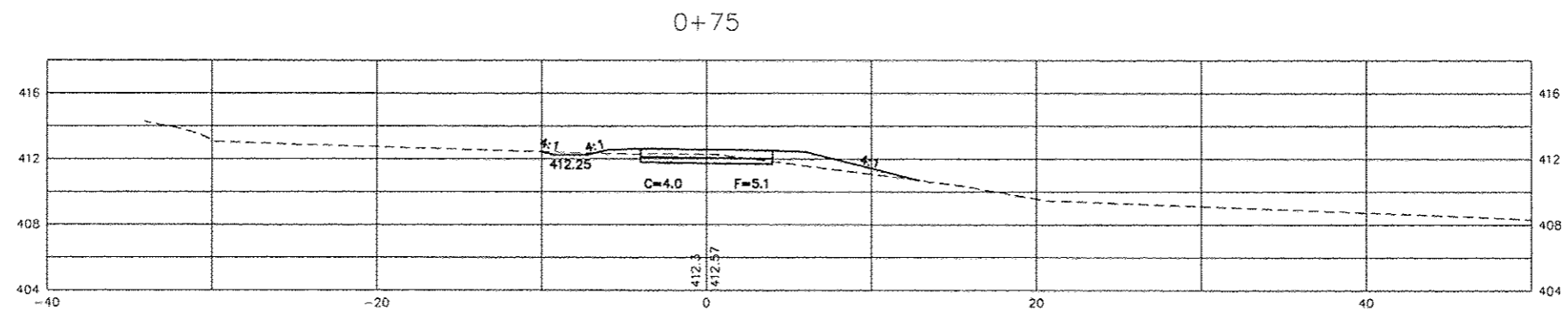
SHEET: ?  
 LAYER: ?  
 PROJECT: ?  
 DATE: ?  
 SCALE: ?  
 UNIT: ?  
 DIMENSION: ?

ROUTE	SECTION	COUNTY	TOTAL SHEETS	SHEET NUMBER
FAU 9722	13-00128-00-BT	JACKSON	43	36
JOB NO. C-99-533-13		FED PROJ. TE-0009(123)		
CITY OF CARBONDALE		CONTRACT NO. 99517		



FILE: ?  
 PROJECT: ?  
 BY: ?  
 DATE: ?  
 LAYER STATE: ?  
 LAYOUT TAB: ?  
 PLOT VIEW: ?  
 PLOT LENGTH: ?  
 PLOT SCALE: ?  
 LINETYPE SCALE: ?

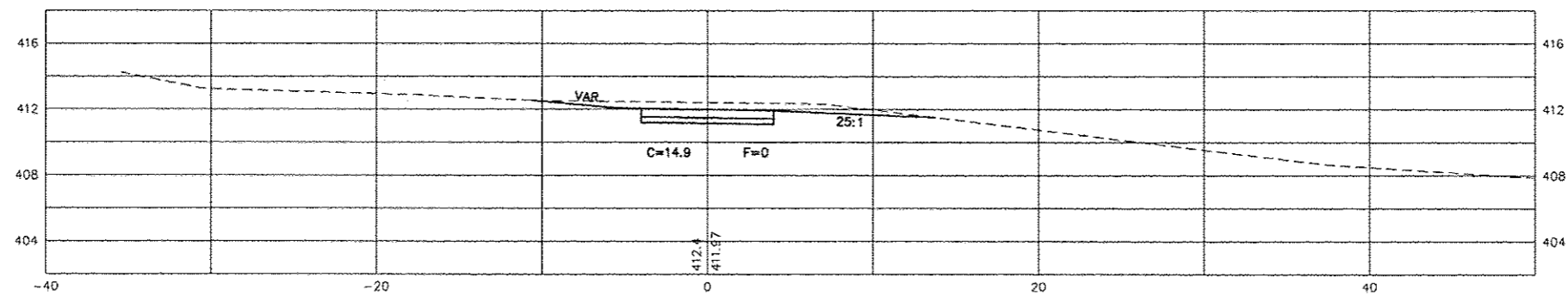
ROUTE	SECTION	COUNTY	TOTAL SHEETS	SHEET NUMBER
FAU 9722	13-00128-00-BT	JACKSON	43	37
JOB NO. C-99-533-13		FED PROJ: TE-0009K(123)		
CITY OF CARBONDALE		CONTRACT NO. 99517		



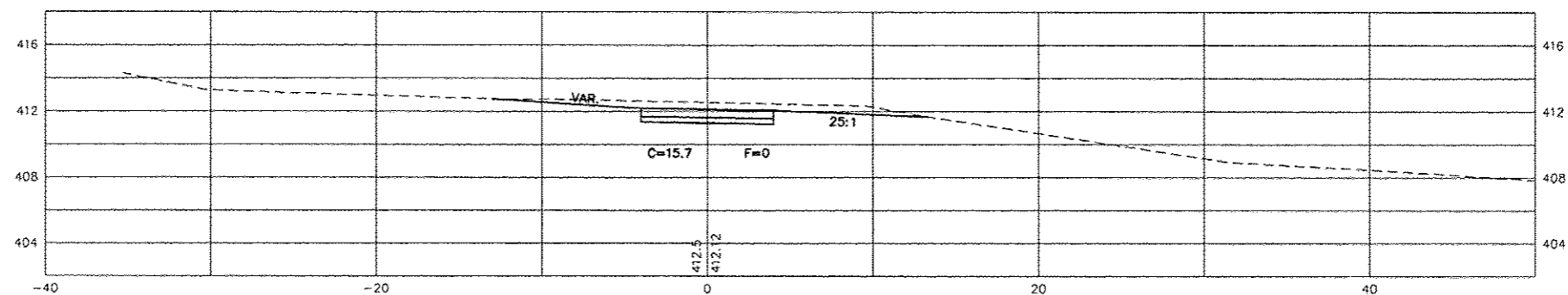
FILE: ?  
 LAYER STATE: ?  
 PROJECT: ?  
 SHEET: ?  
 DATE: ?  
 PLOT SCALE: ?  
 PLOT VIEW: ?  
 PLOT UNITS: ?  
 PLOT UNITS: ?

ROUTE	SECTION	COUNTY	TOTAL SHEETS	SHEET NUMBER
FAU 9722	13-00128-00-BT	JACKSON	43	38
JOB NO. C-99-533-13		FED PROJ. TE-0009K(123)		
CITY OF CARBONDALE		CONTRACT NO. 99517		

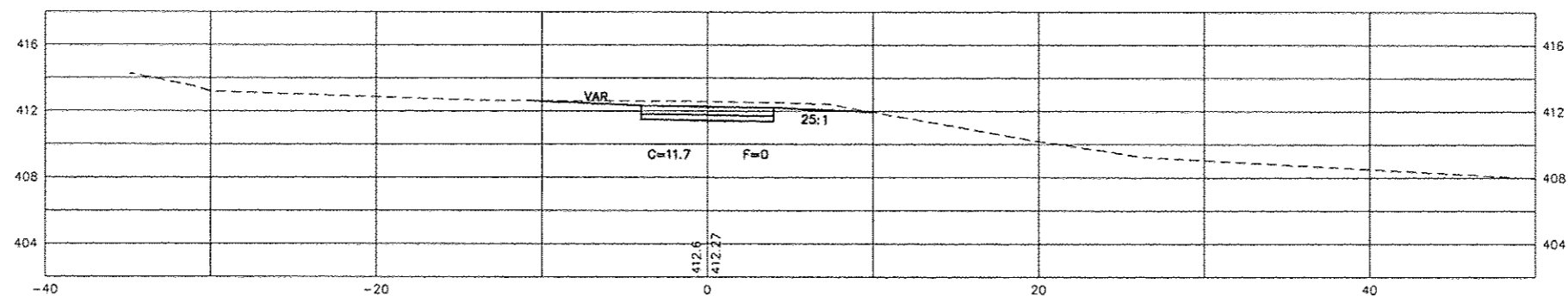
1+75



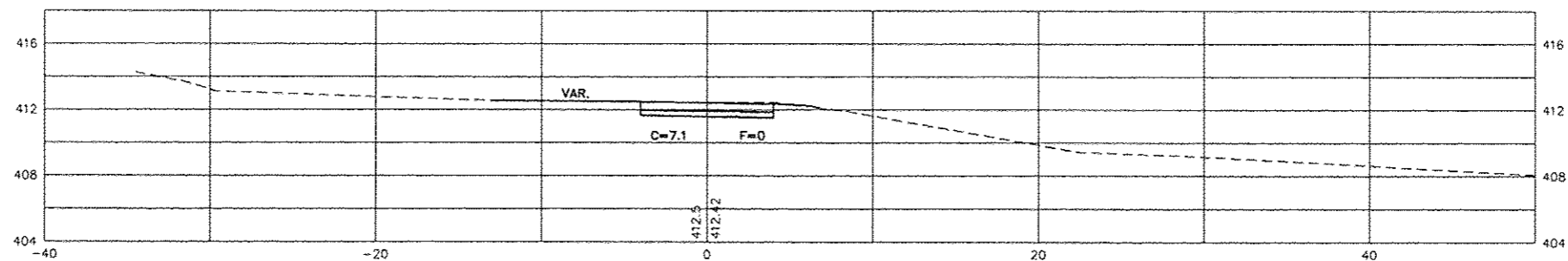
1+50



1+25

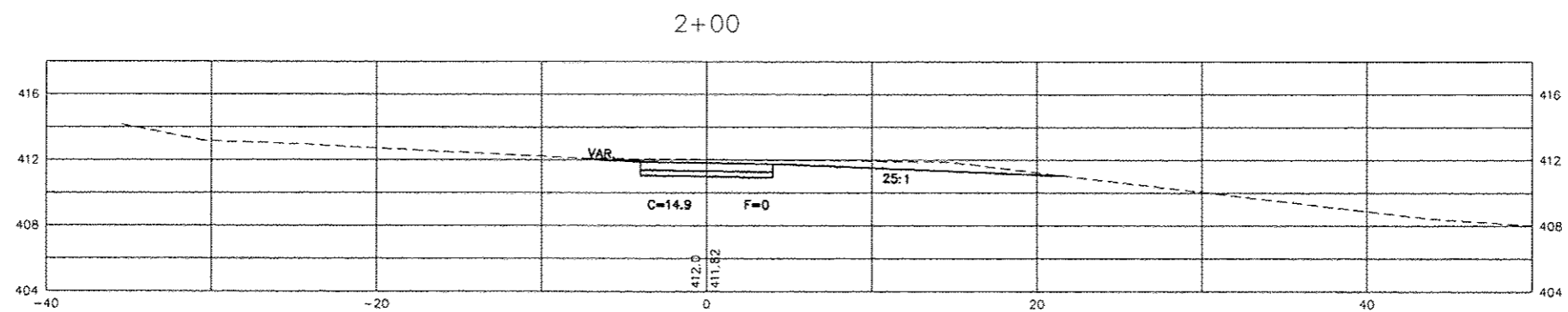
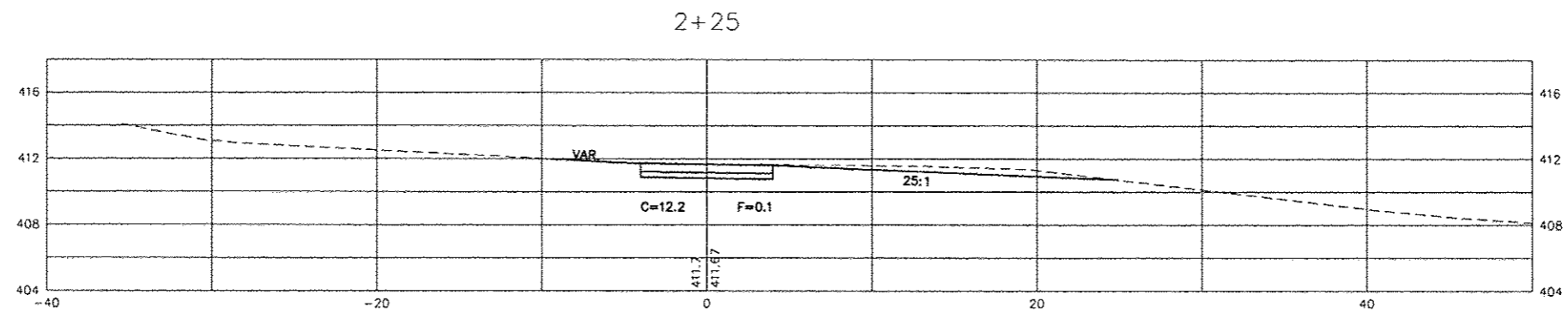
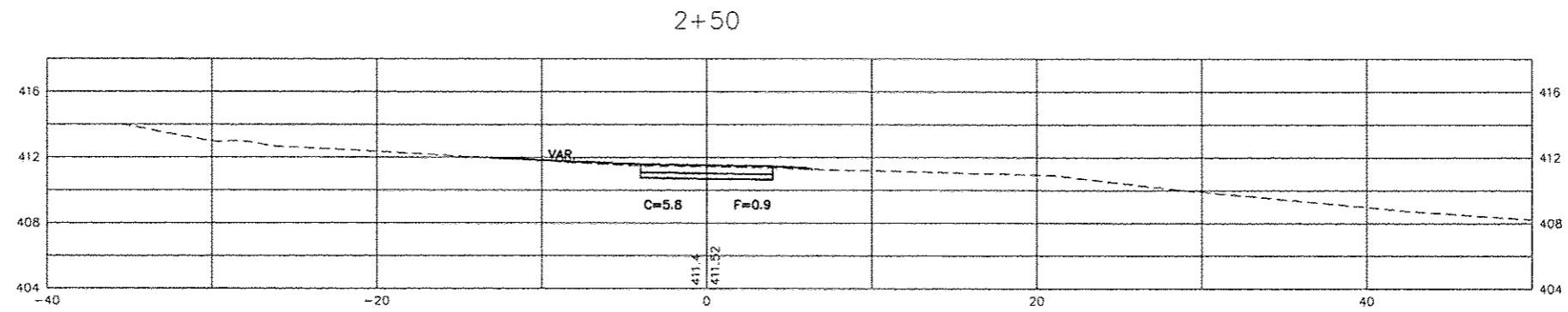
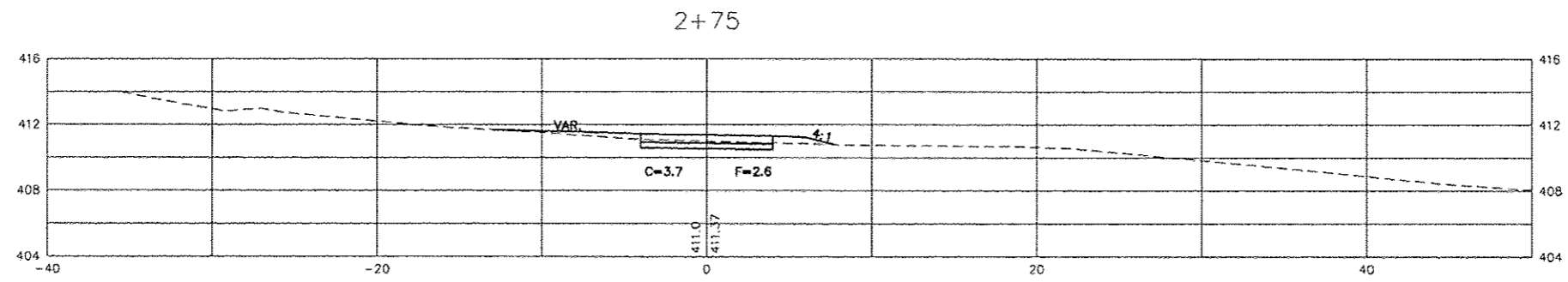


1+00



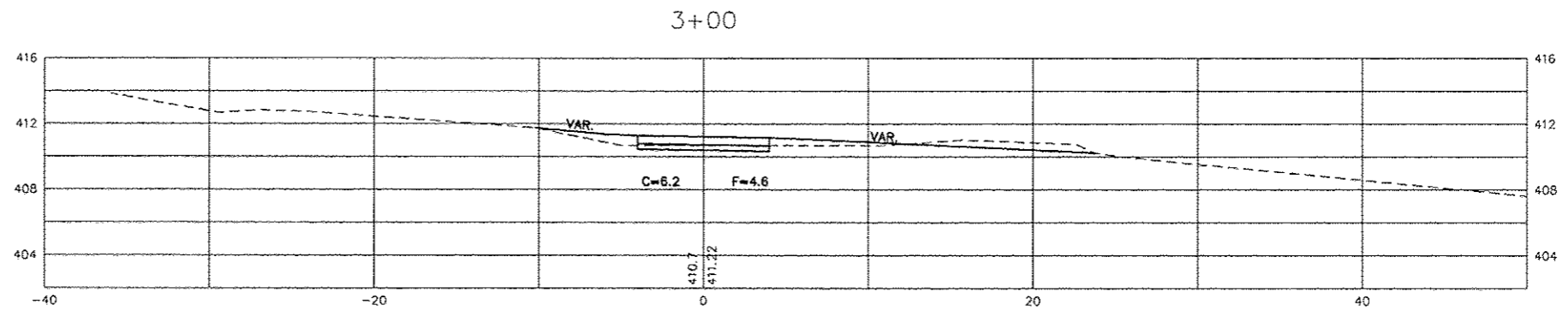
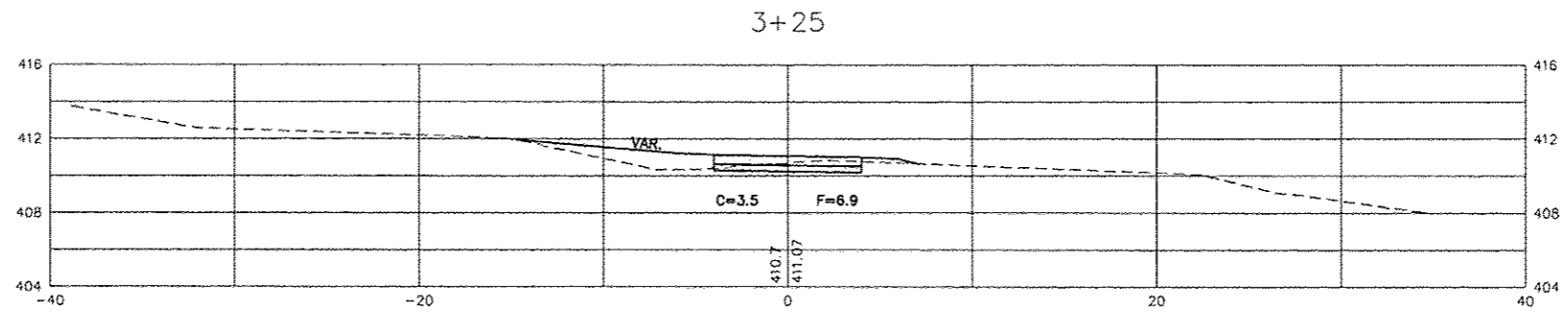
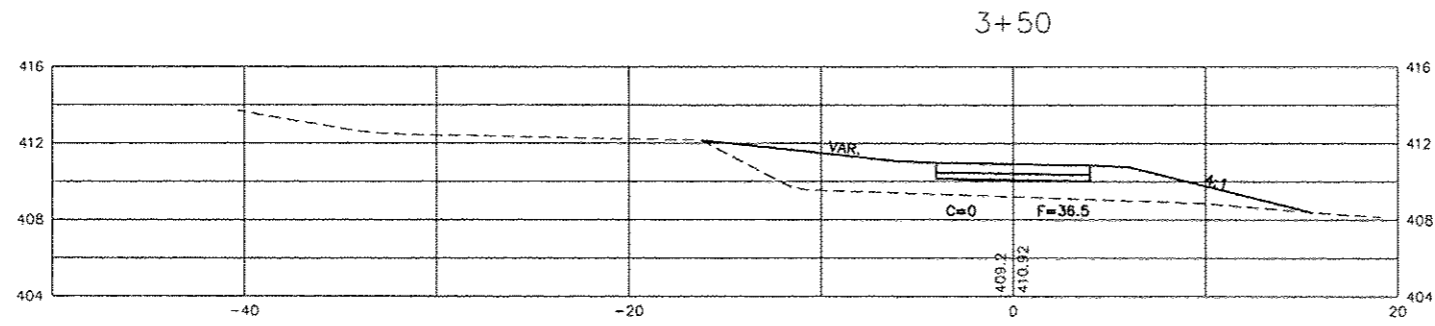
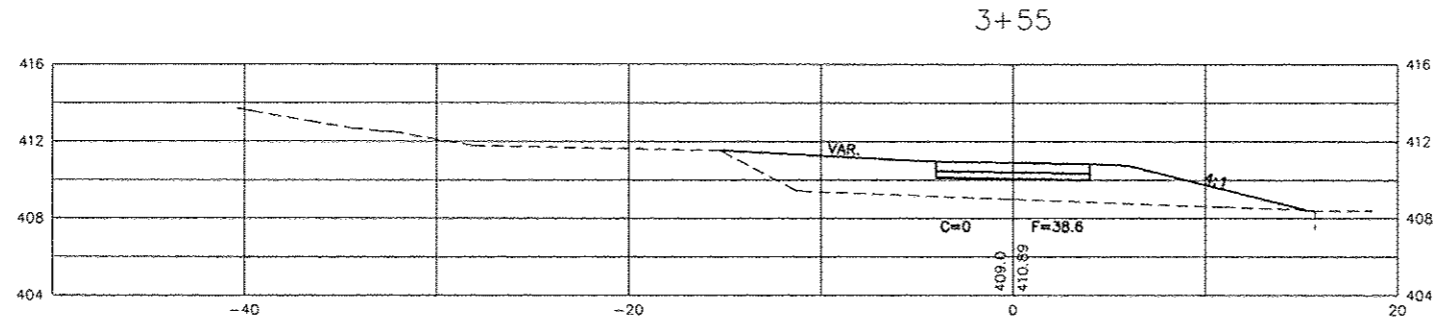
FILE: ?  
 LAYER STATE: ?  
 LAYOUT TAB: ?  
 PLOT SCALE: ?  
 PLOT VIEW: ?  
 PLOT UNITS: ?  
 PLOT UNITS: ?  
 DATE: ?

ROUTE	SECTION	COUNTY	TOTAL SHEETS	SHEET NUMBER
FAU 9722	13-00128-00-BT	JACKSON	43	39
JOB NO. C-99-533-13		FED PROJ YE-00D9(123)		
CITY OF CARBONDALE		CONTRACT NO. 99517		



FILE: ?  
 LAYER STATE: ?  
 PROJECT: ?  
 SHEET: ?  
 DATE: ?  
 PLOT SCALE: ?  
 PLOT VIEW: ?  
 PLOT UNITS: ?  
 PLOT UNITS: ?

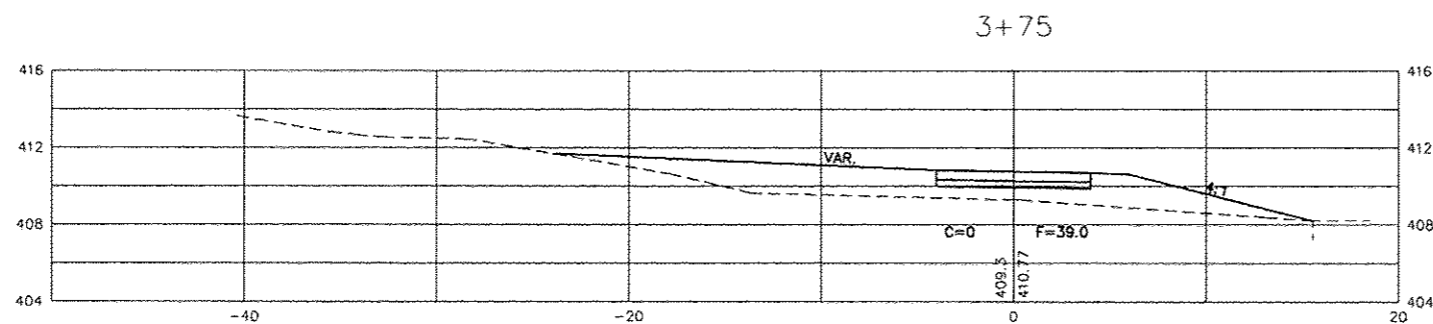
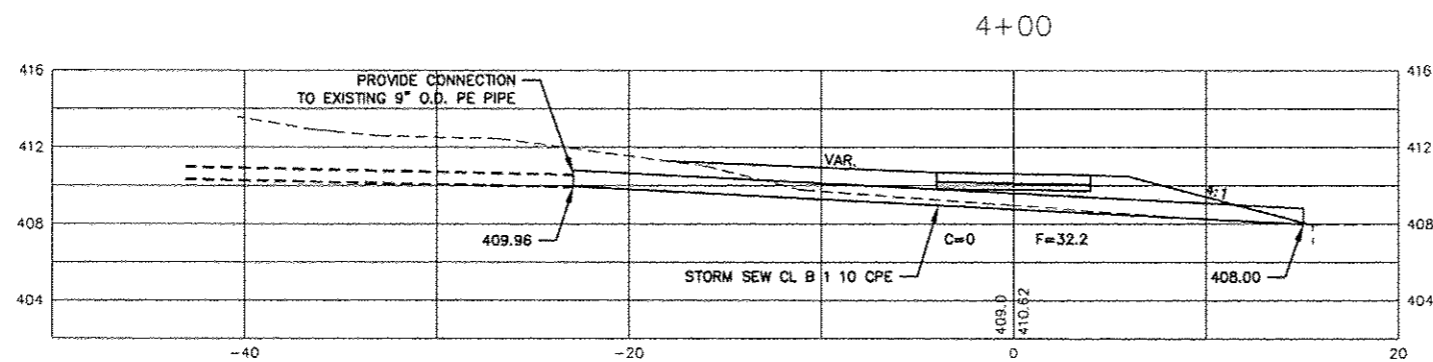
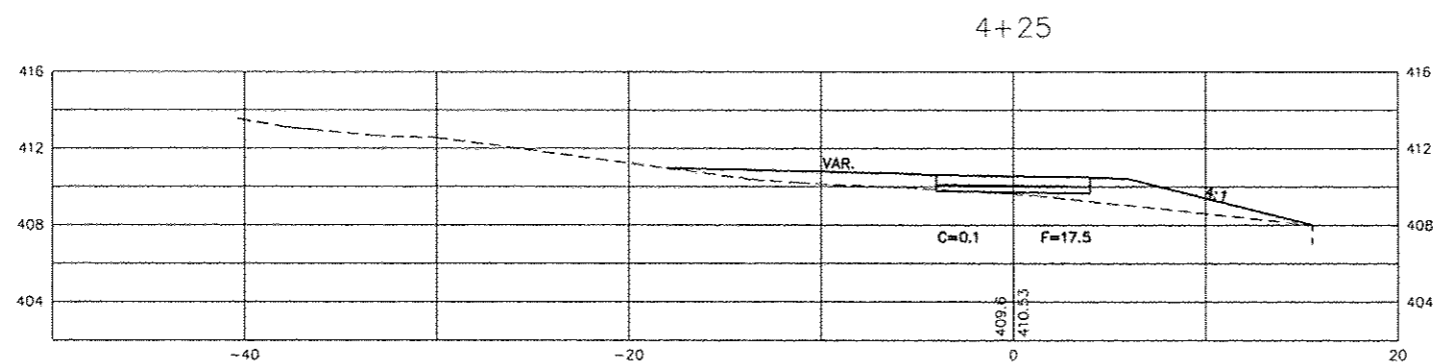
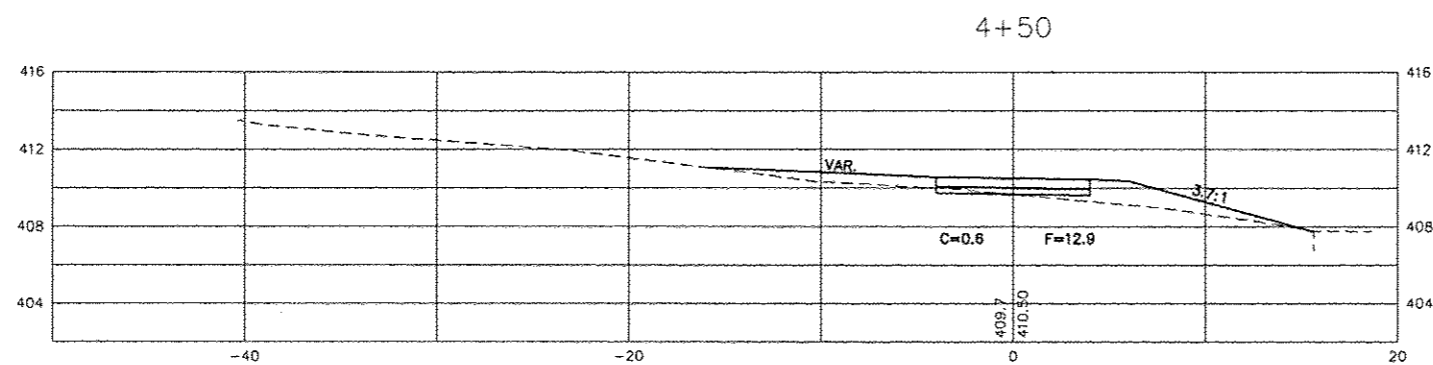
ROUTE	SECTION	COUNTY	TOTAL SHEETS	SHEET NUMBER
FAU 9722	13-00128-00-BT	JACKSON	43	40
JOB NO. C-99-533-13		FED PROJ: TE-0009(123)		
CITY OF CARBONDALE		CONTRACT NO. 99517		



FILE: ?  
 PROJECT: ?  
 DATE: ?  
 LAYER STATE: ?  
 LAYOUT TAB: ?  
 PLOT SCALE: ?  
 PLOT VIEW: ?  
 PLOT UNITS: ?  
 PLOT UNITS: ?



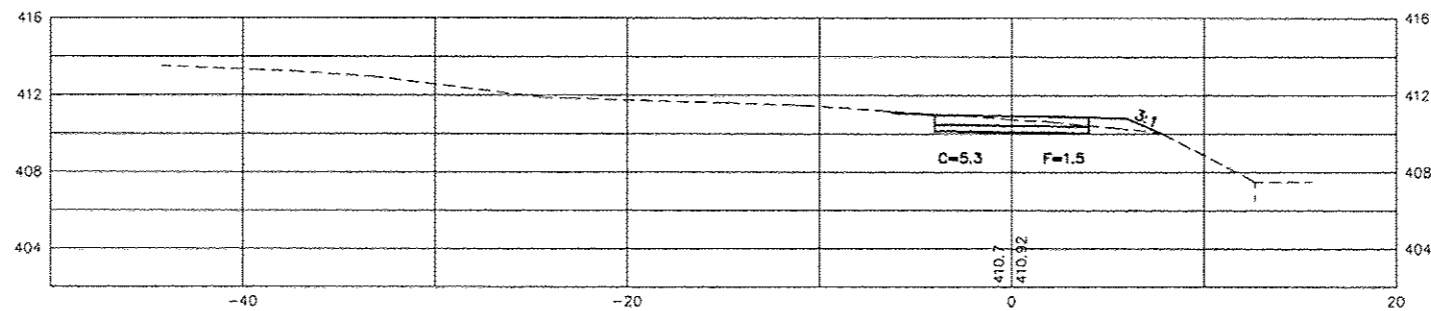
ROUTE	SECTION	COUNTY	TOTAL SHEETS	SHEET NUMBER
FAU 9722	13-00128-00-BT	JACKSON	43	41
JOB NO. C-99-533-13		FED PROJ. TE-0009(123)		
CITY OF CARBONDALE		CONTRACT NO. 99517		



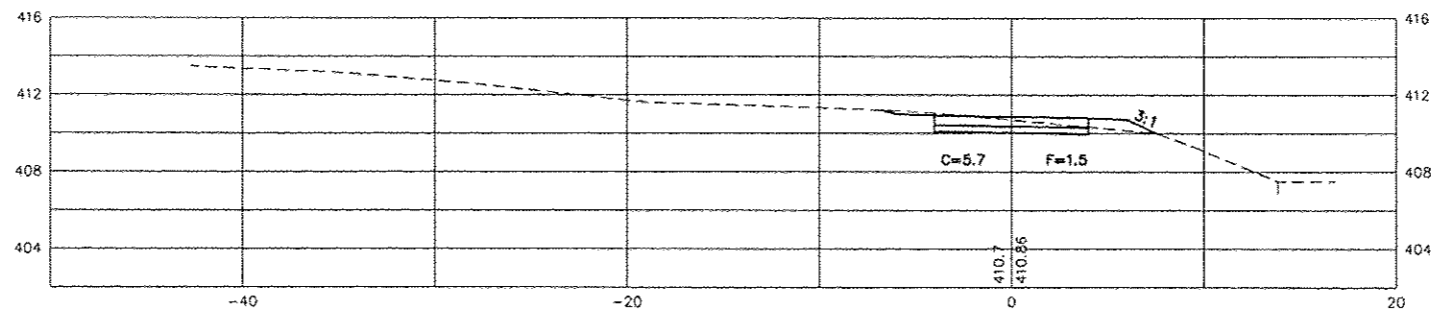
FILE: ?  
 LAYER STATE: ?  
 PROJECT: ?  
 BY: ?  
 DATE: ?  
 PLOT SCALE: ?  
 LINETYPE SCALING: ?  
 LAYOUT TAB: ?  
 PLOT VIEW: ?  
 PLOT LINeweIGHTS: ?

ROUTE	SECTION	COUNTY	TOTAL SHEETS	SHEET NUMBER
FAU 9722	13-00128-00-BT	JACKSON	43	42
JOB NO. C-99-533-13		FED PROJ. TE-00D9(123)		
CITY OF CARBONDALE		CONTRACT NO. 99517		

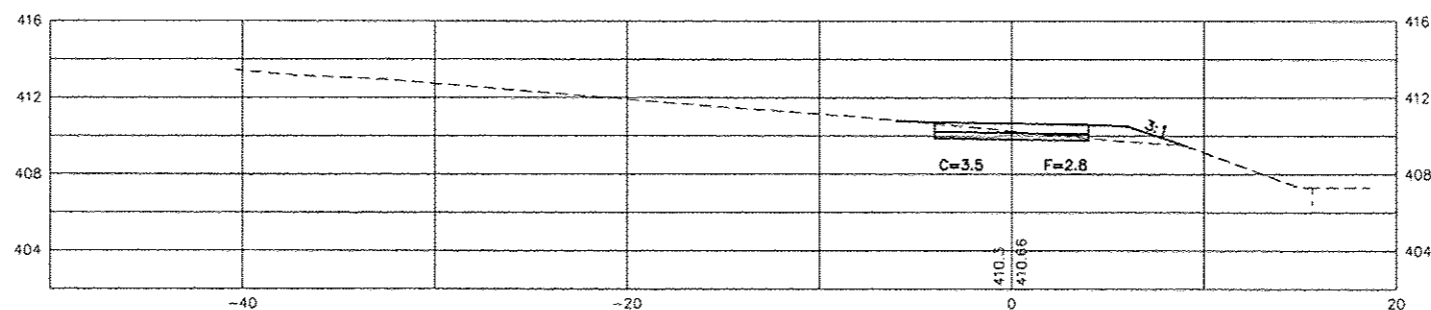
5+33



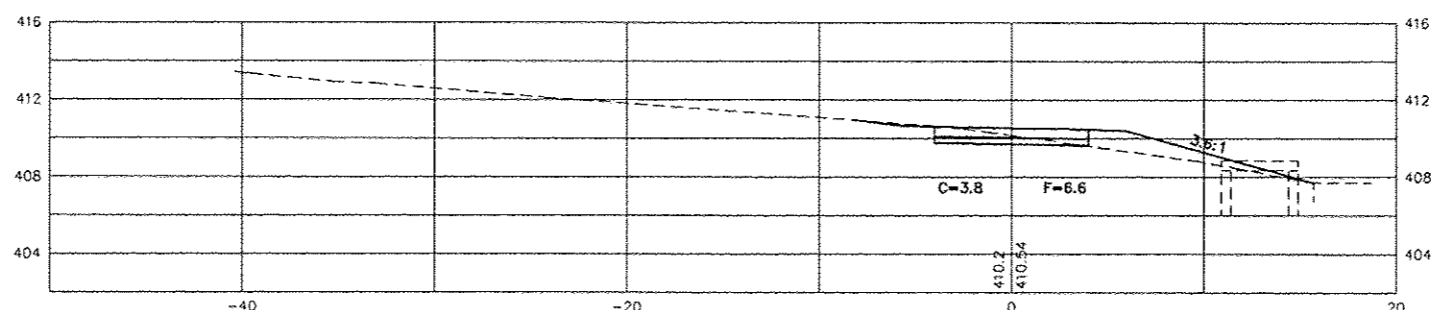
5+25



5+00

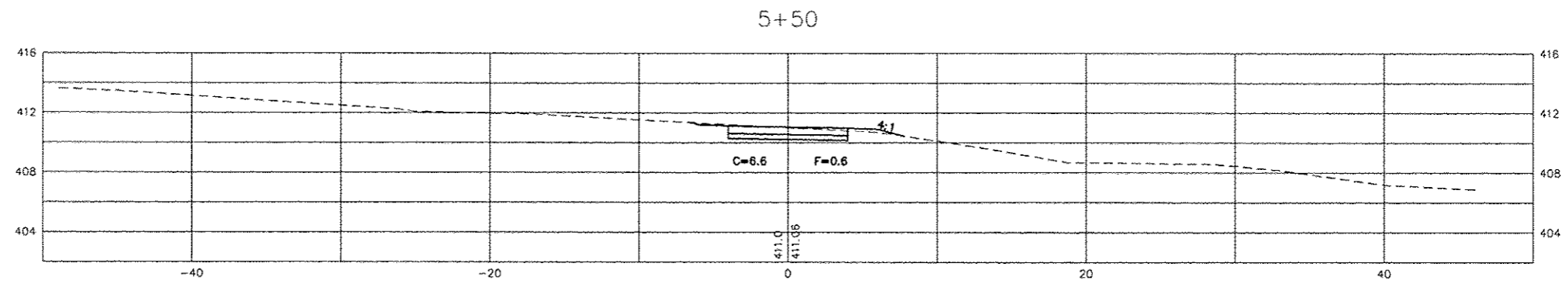
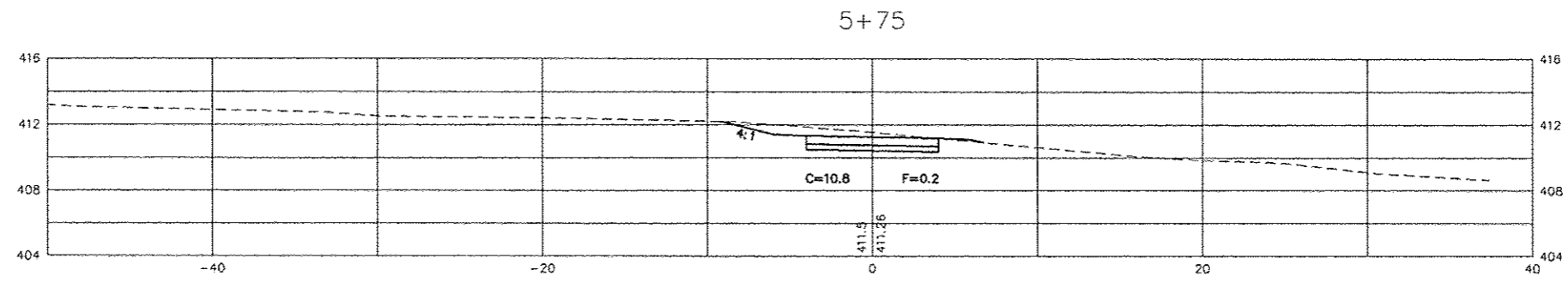
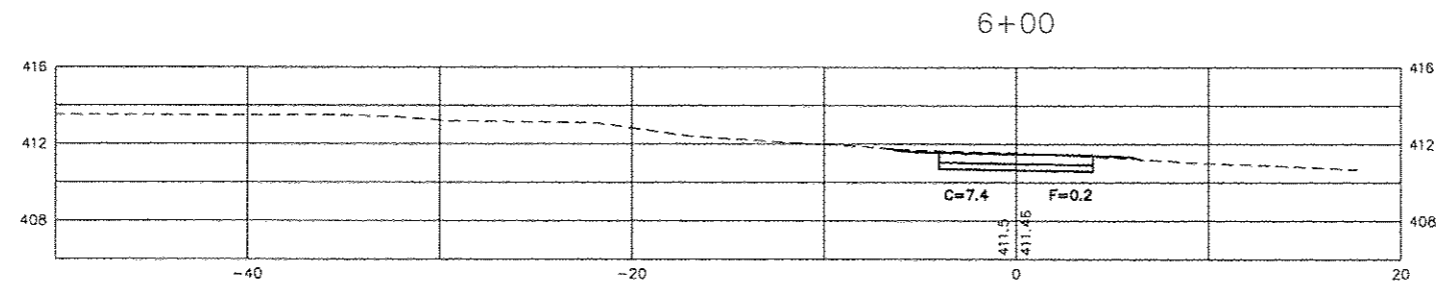


4+75



FILE ?  
 LAYER STATE ?  
 PROJECT ?  
 BY ?  
 DATE ?  
 PLOT SCALE ?  
 LINETYPE SCALE ?  
 PLOT VIEW ?  
 PLOT LINETHICKS ?

ROUTE	SECTION	COUNTY	TOTAL SHEETS	SHEET NUMBER
FAU 9722	13-00128-00-BT	JACKSON	43	43
JOB NO. C-99-533-13		FED PROJ. TE-00D9(123)		
CITY OF CARBONDALE		CONTRACT NO. 99S17		



FILE: ?
LAYER STATE: ?
PROJECT: ?
BY: ?
DATE: ?
PLOT SCALE: ?
UNITS: ?
PLOT UNITS: ?
PLOT UNITS: ?