

**INDEX OF SHEETS**

- 1 TITLE SHEET/INDEX OF SHEETS
- 2 GENERAL NOTES AND UTILITY REFERENCES
- 3 SUMMARY OF QUANTITIES
- 4 SCHEDULE OF QUANTITIES
- 5 TRAFFIC CONTROL PLAN
- 6 SURVEY TRAVERSE & CENTERLINE COORDINATES
- 7 TRAVERSE REFERENCE MARKS
- 8 GENERAL PLAN AND EASEMENTS I
- 9 GENERAL PLAN AND EASEMENTS II
- 10-14 PLAN AND PROFILE SHEETS 1 - 5
- 15 WALL DETAILS I
- 16 WALL DETAILS II
- 17 WALL DETAILS III
- 18 PAVED CHANNEL TRANSITION DETAILS
- 19-25 CROSS SECTIONS
- 26 STRUCTURE NO.1 GENERAL PLAN AND ELEVATION
- 27 STRUCTURE NO.1 DETAILS
- 28 STRUCTURE NO.2 GENERAL PLAN AND ELEVATION
- 29 STRUCTURE NO.3 GENERAL PLAN AND ELEVATION
- 30 STRUCTURE NO.4 GENERAL PLAN AND ELEVATION
- 31 STRUCTURE NO.5 GENERAL PLAN AND ELEVATION
- 32 STRUCTURE NO.6 GENERAL PLAN AND ELEVATION
- 33 STRUCTURE NO.7 GENERAL PLAN AND ELEVATION
- 34 STRUCTURES 2-7 ABUTMENT DETAILS
- 35 STRUCTURES 2-7 PPC DECK BEAMS
- 36 CHAIN LINK FENCE AND BICYCLE RAILING DETAILS
- 37 CULVERT NO.1 MONTROSE AVENUE
- 38 CULVERT NO.1 DETAILS
- 39 CULVERT NO.2 HIRSCHBERG AVENUE
- 40 CULVERT NO.2 DETAILS
- 41 CULVERT NO.3 ALLEY
- 42 CULVERT NO.3 DETAILS I
- 43 CULVERT NO.3 DETAILS II
- 44 CULVERT NO.3 DETAILS III
- 45 CULVERT NO.4 IRVING PARK ROAD
- 46 CULVERT NO.4 DETAILS I
- 47 CULVERT NO.4 DETAILS II
- 48 CULVERT NO.4 STAGE CONSTRUCTION
- 49 CULVERT NO.4 TYPICAL ROADWAY SECTION
- 50 CULVERT NO.4 STAGE I TRAFFIC CONTROL
- 51 CULVERT NO.4 STAGE II TRAFFIC CONTROL
- 52 TEMPORARY CONCRETE BARRIER FOR STAGE CONSTRUCTION
- 53 BAR SPlicer ASSEMBLY DETAILS
- 54 CULVERT NO.5 WEHRMAN AVENUE
- 55 CULVERT NO.5 DOWNSTREAM END SECTION
- 56 CULVERT NO.5 UPSTREAM END SECTION
- 57 EROSION CONTROL GENERAL NOTES
- 58 EROSION CONTROL DETAILS
- 59-63 EROSION CONTROL PLAN
- 64 SOIL BORING LOGS I
- 65 SOIL BORING LOGS II

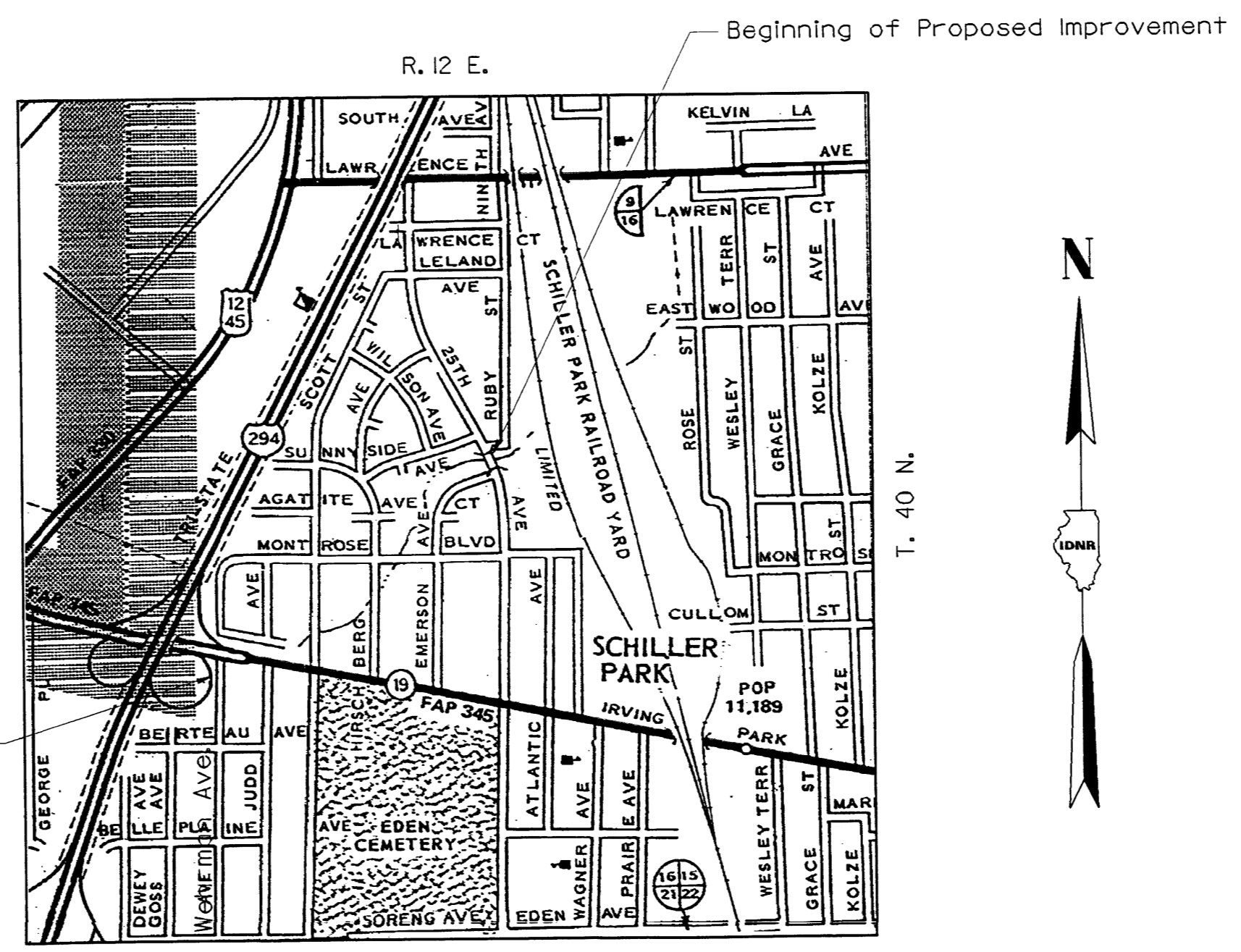
**STANDARDS**

- 000001 STANDARD SYMBOLS, ABBREVIATIONS AND PATTERNS
- 515001 NAME PLATE FOR BRIDGES
- 542301 PRECAST REINFORCED CONCRETE FLARED END SECTION
- 542311 GRATING FOR CONCRETE FLARED END SECTION
- 542601 REINFORCED CONCRETE PIPE ELBOW
- 542606 REINFORCED CONCRETE PIPE TEE
- 602011 CATCH BASIN TYPE C
- 602406 MANHOLE TYPE A, 72" DIAMETER
- 602701 CAST IRON STEPS
- 630001 STEEL PLATE BEAM GUARDRAIL
- 604001 FRAME AND LIDS, TYPE 1
- 604036 GRATE TYPE 8
- 606001 CONCRETE CURB TYPE B AND COMBINATION CONCRETE CURB AND GUTTER
- 606301 P. C. CONCRETE ISLANDS AND MEDIANS
- 664001 CHAIN LINK FENCE
- 666001 RIGHT OF WAY MARKERS
- 701006 OFF-ROAD OPERATIONS, 2L, 2W, 15' TO 24" FROM PAVEMENT EDGE
- 701501 URBAN LANE CLOSURE, 2L, 2W, UNDIVIDED
- 702001 TRAFFIC CONTROL DEVICES
- 704001 TEMPORARY CONCRETE BARRIER
- 780001-01 TYPICAL PAVEMENT MARKINGS

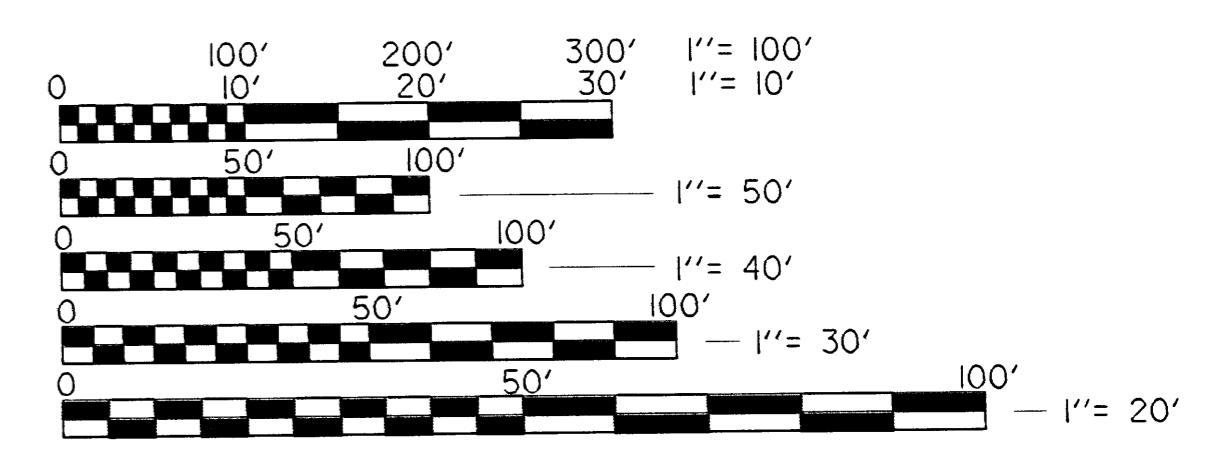
**STATE OF ILLINOIS**  
**DEPARTMENT OF NATURAL RESOURCES**  
**OFFICE OF WATER RESOURCES**  
**CRYSTAL CREEK FLOOD CONTROL PROJECT**  
**PHASE IIA**  
**VILLAGES OF**  
**FRANKLIN PARK AND SCHILLER PARK**  
**COOK COUNTY**  
**FR-413**  
**2010**




REGIONAL MAP



LOCATION MAP



FULL SIZE PLANS HAVE BEEN PREPARED USING STANDARD ENGINEERING SCALES, REDUCED SIZED PLANS WILL NOT CONFORM TO STANDARD SCALES, IN MAKING MEASUREMENTS ON REDUCED PLANS, THE ABOVE SCALES MAY BE USED.



*Ted M. Montrey* 1/28/10  
 ILLINOIS REGISTERED STRUCTURAL ENGINEER NO. 081-005450  
 LICENSE EXPIRES 11-30-2010

*Ted M. Montrey* 1/28/10  
 ILLINOIS REGISTERED PROFESSIONAL ENGINEER NO. 062-049591  
 LICENSE EXPIRES 11-30-2011

SUBMITTED BY *William J. Schick* DATE 1/28/10  
 MANAGER, DIVISION OF PROJECT IMPLEMENTATION

APPROVED BY *Doug R. Clark* DATE 1/28/2010  
 DIRECTOR