

F.A.U. RTE.	SECTION	COUNTY	TOTAL SHEETS	SHEET NO.
3587	C-RS-7	COOK	22	1
		ILLINOIS	CONTRACT NO. 60H94	

STATE OF ILLINOIS
DEPARTMENT OF TRANSPORTATION
DIVISION OF HIGHWAYS

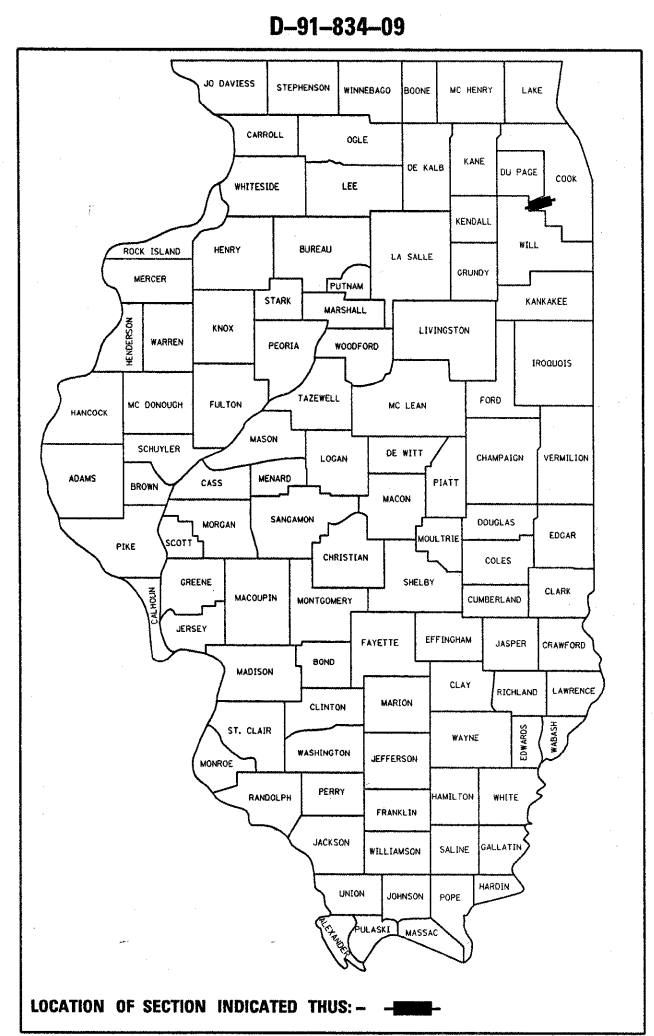
PROPOSED
HIGHWAY PLANS

FAU ROUTE 3587: MAIN STREET (CHICAGO - JOLIET ROAD)
ILLINOIS STREET TO IL ROUTE 83
SECTION: C-RS-7
RESURFACING
COOK COUNTY

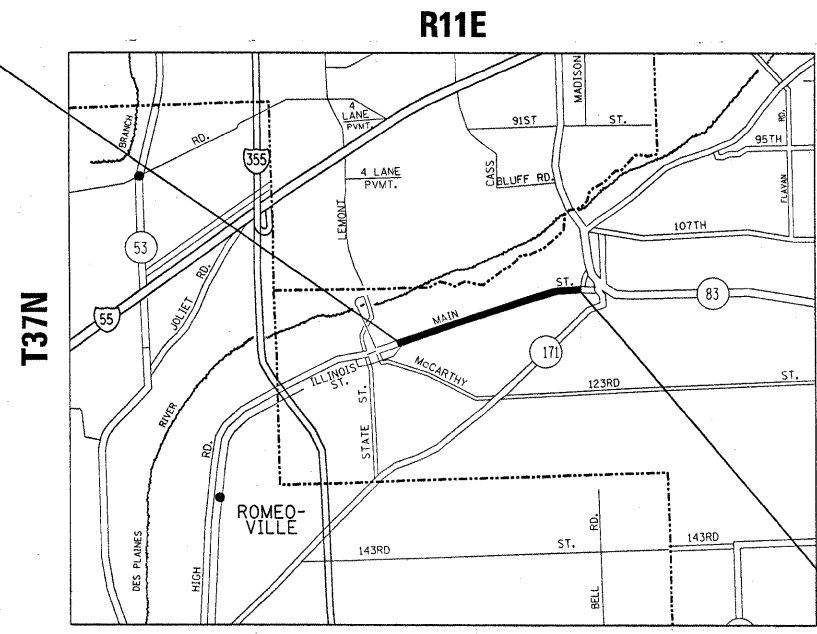
C-91-834-09

FOR INDEX OF SHEETS, SEE SHEET NO. 2

IMPROVEMENT IS LOCATED IN THE VILLAGE OF LEMONT.

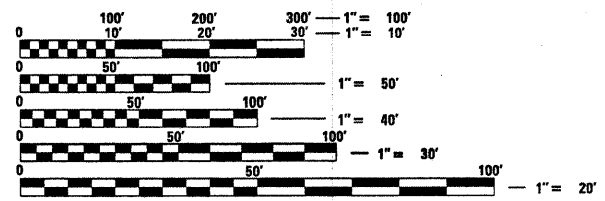


IMPROVEMENT BEGINS STATION 26+98



TRAFFIC DATA
SPEED LIMIT = 45 / 50 MPH
2006 ADT = 9,900

IMPROVEMENT ENDS STATION 192+88



FULL SIZE PLANS HAVE BEEN PREPARED USING STANDARD ENGINEERING SCALES. REDUCED SIZED PLANS WILL NOT CONFORM TO STANDARD SCALES. IN MAKING MEASUREMENTS ON REDUCED PLANS, THE ABOVE SCALES MAY BE USED.

J.U.L.I.E.
JOINT UTILITY LOCATION INFORMATION FOR EXCAVATION
1-800-892-0123
OR 811

PROJECT ENGINEER: DAN WILGREEN (847) 705-4240
PROJECT MANAGER: KEN ENG

GROSS AND NET LENGTH OF IMPROVEMENT = 16,590 LF = 3.14 MILES

CONTRACT NO. 60H94

STATE OF ILLINOIS
DEPARTMENT OF TRANSPORTATION
DIVISION OF HIGHWAYS

SUBMITTED DECEMBER 14, 20 09

Diana M. O'Keefe DEPUTY DIRECTOR OF HIGHWAYS, REGION ENGINEER

January 29, 20 10
Scott E. Still, P.E. ACTING ENGINEER OF DESIGN AND ENVIRONMENT

January 29, 20 10
Christine M. Reed DIRECTOR OF HIGHWAYS, CHIEF ENGINEER

PRINTED BY THE AUTHORITY OF THE STATE OF ILLINOIS