

F.A.U. RTE.	SECTION	COUNTY	TOTAL SHEETS	SHEET NO.
3596	0307 RS-5	COOK	18	1
FED. ROAD DIST. NO.	ILLINOIS	CONTRACT NO. 60H96		

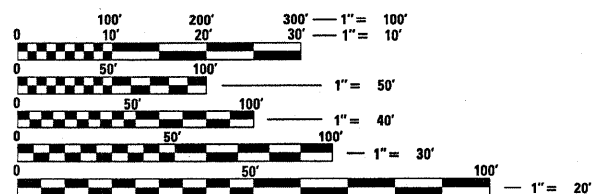
STATE OF ILLINOIS  
DEPARTMENT OF TRANSPORTATION  
DIVISION OF HIGHWAYS  
**PROPOSED HIGHWAY PLANS**  
FAU ROUTE 3596 : DOLTON AVE  
142ND ST TO I-94 (BISHOP FORD EXPY)  
SECTION: 0307 RS-5  
RESURFACING  
COOK COUNTY  
C-91-836-09

FOR INDEX OF SHEETS, SEE SHEET NO. 2

THE PROJECT IS LOCATED IN THE VILLAGE OF DOLTON

**TRAFFIC DATA**

ADT (2006) = 20,000  
POSTED SPEED LIMIT = 35 MPH



FULL SIZE PLANS HAVE BEEN PREPARED USING STANDARD ENGINEERING SCALES. REDUCED SIZED PLANS WILL NOT CONFORM TO STANDARD SCALES. IN MAKING MEASUREMENTS ON REDUCED PLANS, THE ABOVE SCALES MAY BE USED.

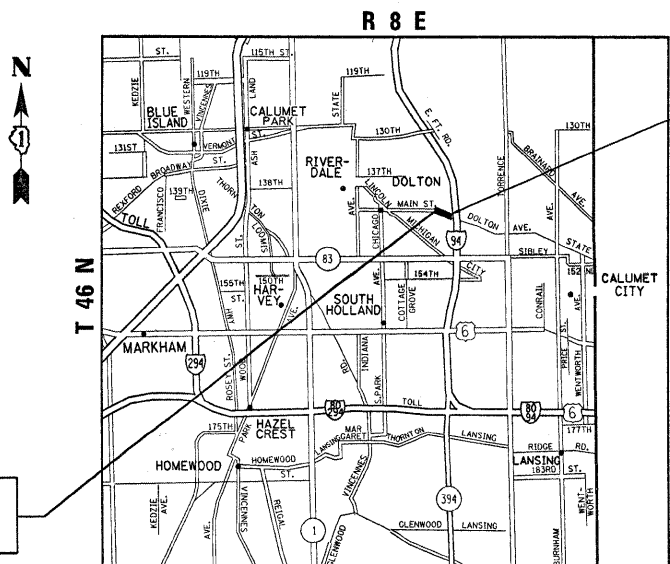
J.U.L.I.E.  
JOINT UTILITY LOCATION INFORMATION FOR EXCAVATION  
1-800-892-0123  
OR 811

PROJECT ENGINEER ROBERT BORO (847)705-4178  
PROJECT MANAGER KEN ENG

CONTRACT NO. 60H96

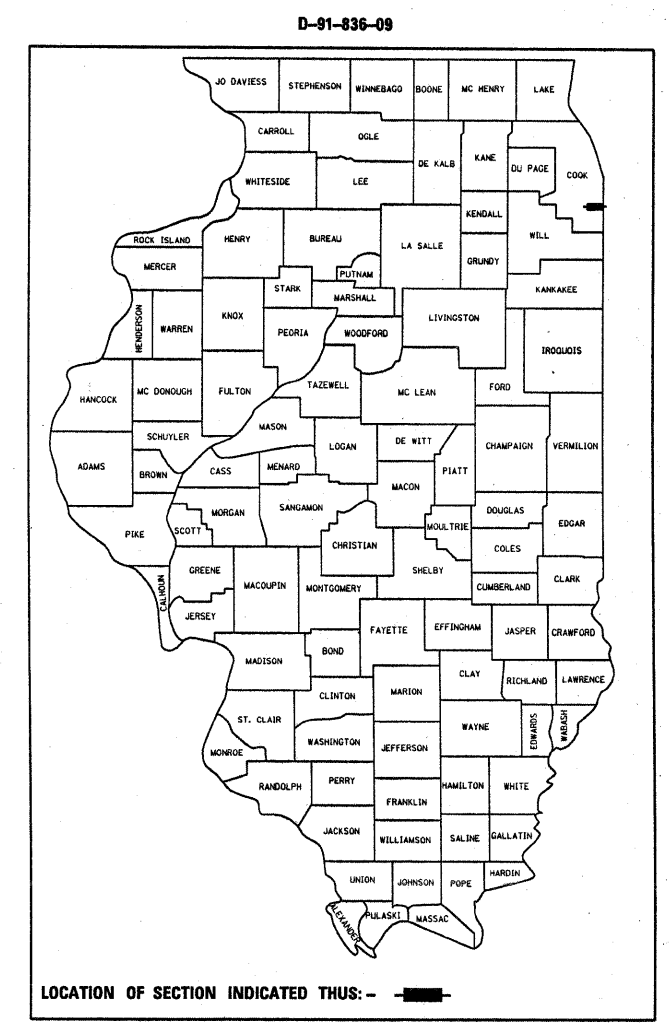
PROJECT BEGINS STA. 4 + 94

PROJECT ENDS STA. 40 + 09



THORTON TOWNSHIP

GROSS & NET LENGTH OF IMPROVEMENT = 3515 FEET = 0.665 MILES



LOCATION OF SECTION INDICATED THIS: - [black box] -

STATE OF ILLINOIS  
DEPARTMENT OF TRANSPORTATION  
DIVISION OF HIGHWAYS

SUBMITTED December 17 2009

*Diana M. O'Keefe*  
DEPUTY DIRECTOR OF HIGHWAYS, REGION ENGINEER

January 09 2010  
*Scott E. Stitt P.E.*  
PROJECT ENGINEER OF DESIGN AND ENVIRONMENT

January 09 2010  
*Christine M. Reeder*  
DIRECTOR OF HIGHWAYS, CHIEF ENGINEER

**PRINTED BY THE AUTHORITY OF THE STATE OF ILLINOIS**