

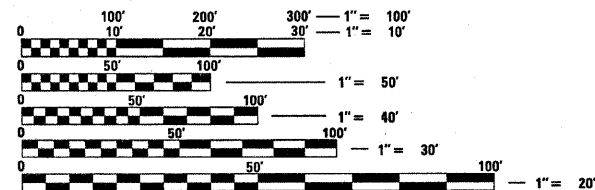
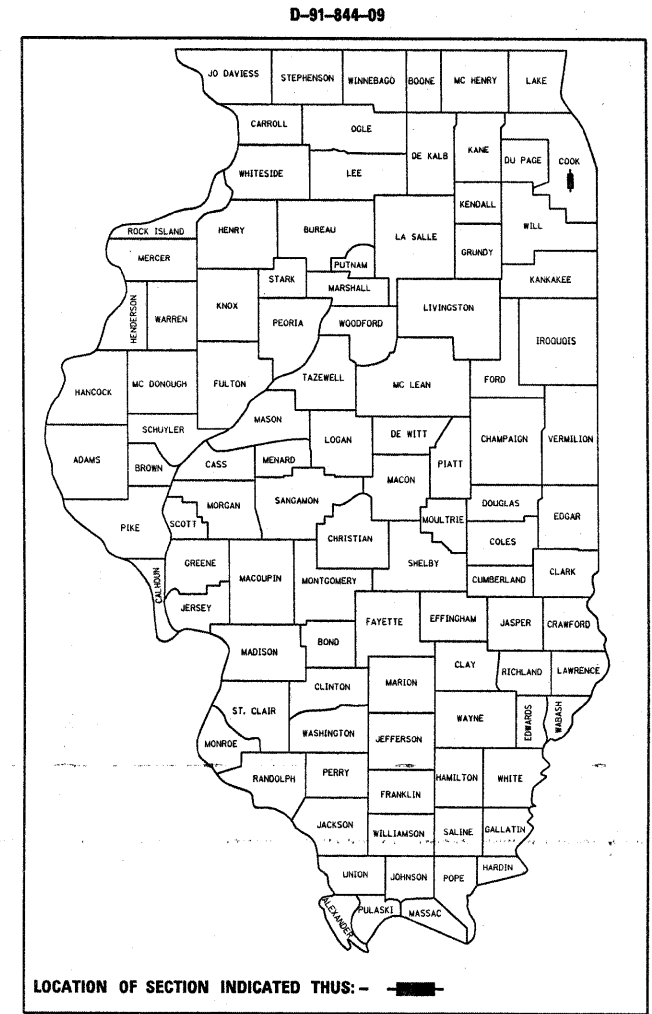
F.A.P. RTE.	SECTION	COUNTY	TOTAL SHEETS	SHEET NO.
2843	3248 RS-1	COOK	26	1
FED. ROAD DIST. NO.	ILLINOIS	CONTRACT NO. 60104		

STATE OF ILLINOIS  
DEPARTMENT OF TRANSPORTATION  
DIVISION OF HIGHWAYS  
**PROPOSED HIGHWAY PLANS**  
FAU ROUTE 2843 : DIXIE HWY  
US 6 (159th ST) TO GOVERNORS HWY  
SECTION: 3248 RS-1  
RESURFACING

FOR INDEX OF SHEETS, SEE SHEET NO. 2

THE IMPROVEMENT IS LOCATED IN THE VILLAGES OF EAST HAZEL CREST AND HAZEL CREST & THE CITIES OF MARKHAM AND HARVEY

**COOK COUNTY**  
C-91-844-09



FULL SIZE PLANS HAVE BEEN PREPARED USING STANDARD ENGINEERING SCALES. REDUCED SIZED PLANS WILL NOT CONFORM TO STANDARD SCALES. IN MAKING MEASUREMENTS ON REDUCED PLANS, THE ABOVE SCALES MAY BE USED.

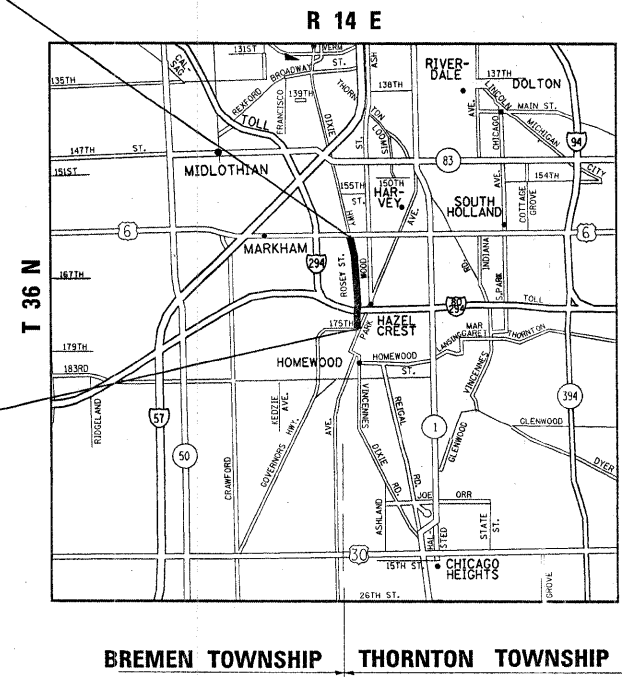
J.U.L.I.E.  
JOINT UTILITY LOCATION INFORMATION FOR EXCAVATION  
1-800-892-0123  
OR 811

PROJECT ENGINEER ROBERT BORO (847)705-4178  
PROJECT MANAGER KEN ENG

CONTRACT NO. 60104

PROJECT ENDS  
STA. 104 + 17

PROJECT BEGINS  
STA. 2 + 47



**TRAFFIC DATA**

ADT (2006) = 16600  
POSTED SPEED LIMIT = 35 TO 45 MPH

STATE OF ILLINOIS  
DEPARTMENT OF TRANSPORTATION  
DIVISION OF HIGHWAYS

SUBMITTED DECEMBER 14, 20 09

Diana M. O'Keefe  
DEPUTY DIRECTOR OF HIGHWAYS, REGION ENGINEER

January 29 20 10  
Scott E. Stitt P.E.  
REGIONAL ENGINEER OF DESIGN AND ENVIRONMENT

January 29 20 10  
Christine M. Reed  
DIRECTOR OF HIGHWAYS, CHIEF ENGINEER

**PRINTED BY THE AUTHORITY  
OF THE STATE OF ILLINOIS**

NET & GROSS LENGTH OF PROJECT = 10170 FEET = 1.93 MILES