

STATE OF ILLINOIS  
DEPARTMENT OF TRANSPORTATION  
DIVISION OF HIGHWAYS

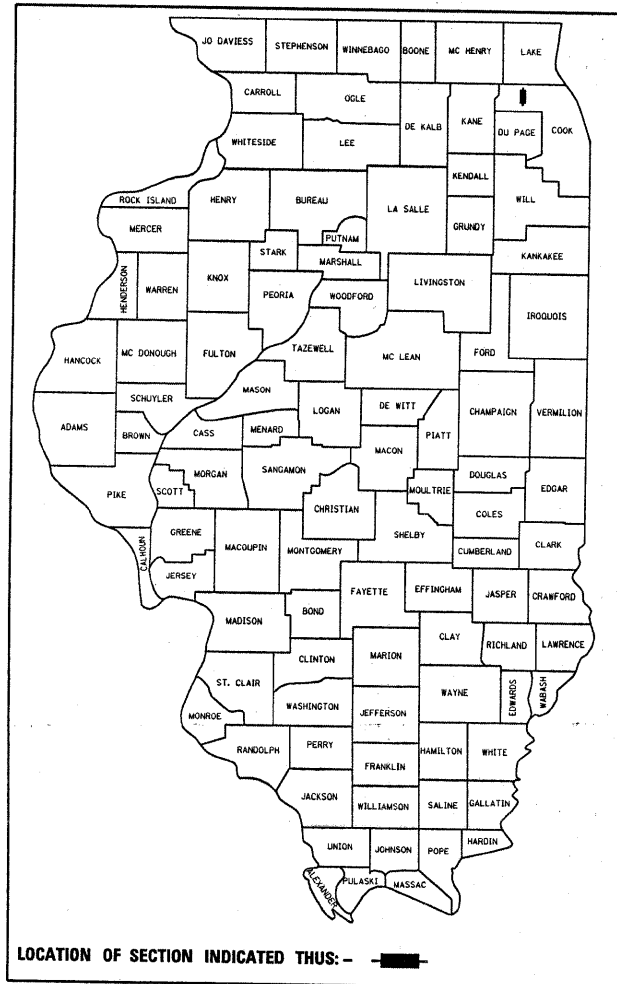
**PROPOSED  
HIGHWAY PLANS**

F.A.P. ROUTE 305 /IL 53 E&W FRONTAGE & N. PALATINE FRONTAGE  
ILL 68 TO N. SIDE PALATINE FRONTAGE & IL 53 E. FRONTAGE RD. TO KENNICOTT DR.  
SECTION: 2009-076 RS

RESURFACING  
COOK COUNTY  
C-91-850-09

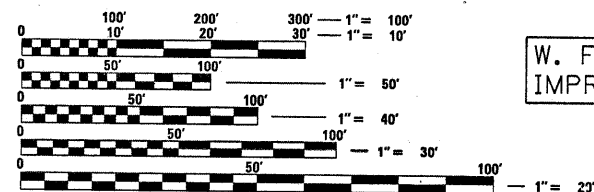
F.A.P. RTE.	SECTION	COUNTY	TOTAL SHEETS	SHEET NO.
305	2009-076 RS	COOK	34	1
FED. ROAD DIST. NO. 1	ILLINOIS	CONTRACT NO. 60110		

D-91-850-09



FOR INDEX OF SHEETS, SEE SHEET NO. 2

IMPROVEMENT IS LOCATED IN THE VILLAGES  
OF ARLINGTON HEIGHTS & PALATINE



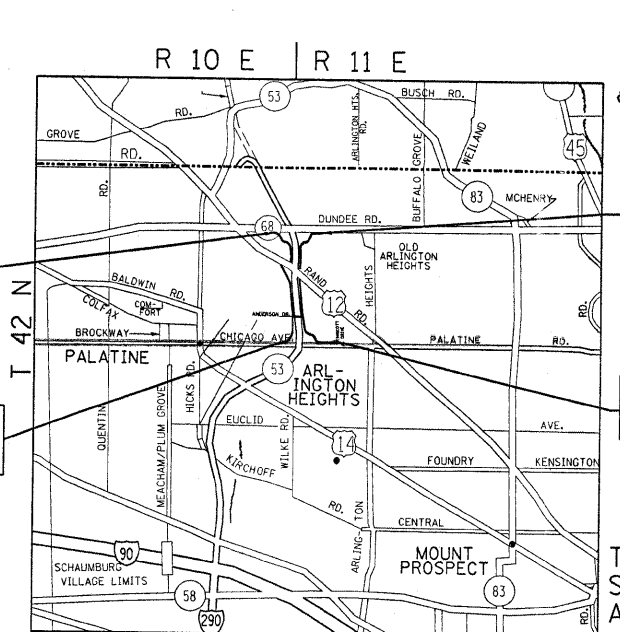
FULL SIZE PLANS HAVE BEEN PREPARED USING STANDARD ENGINEERING SCALES. REDUCED SIZED PLANS WILL NOT CONFORM TO STANDARD SCALES. IN MAKING MEASUREMENTS ON REDUCED PLANS, THE ABOVE SCALES MAY BE USED.

J.U.L.I.E.  
JOINT UTILITY LOCATION INFORMATION FOR EXCAVATION  
1-800-892-0123  
OR 811

W. FRONTAGE RD.  
IMPROVEMENT BEGINS STA. 339+23

W. FRONTAGE RD.  
IMPROVEMENT BEGINS STA. 220+14

OMISSION  
STA. 99+69 TO STA. 100+35  
STA. 299+68 TO STA. 300+65



WHEELING TOWNSHIP

E. FRONTAGE RD.  
IMPROVEMENT ENDS STA. 144+92

E. FRONTAGE RD./N. PALATINE RD.  
IMPROVEMENT BEGINS STA. 18+13

TRAFFIC DATA  
SPEED LIMIT: 25 TO 35 MPH  
ADT: NOT KNOWN

PROJECT ENGINEER: DAN WILGREEN (847) 705-4240  
PROJECT MANAGER: KEN ENG

CONTRACT NO. 60110

GROSS LENGTH OF IMPROVEMENT = 24,588 FEET (4.66 MILES)  
NET LENGTH OF IMPROVEMENT = 24,425 FEET (4.63 MILES)

STATE OF ILLINOIS  
DEPARTMENT OF TRANSPORTATION  
DIVISION OF HIGHWAYS

SUBMITTED DECEMBER 14, 20 09

*Diane M. O'Keefe* *as*  
DEPUTY DIRECTOR OF HIGHWAYS, REGION ENGINEER

January 29, 20 10  
*Scott E. Still, P.E.*  
Acting ENGINEER OF DESIGN AND ENVIRONMENT

January 29, 20 10  
*Christine M. Reed*  
DIRECTOR OF HIGHWAYS, CHIEF ENGINEER

PRINTED BY THE AUTHORITY  
OF THE STATE OF ILLINOIS