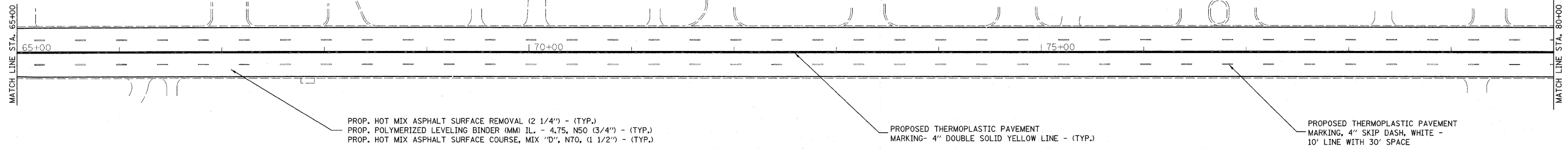
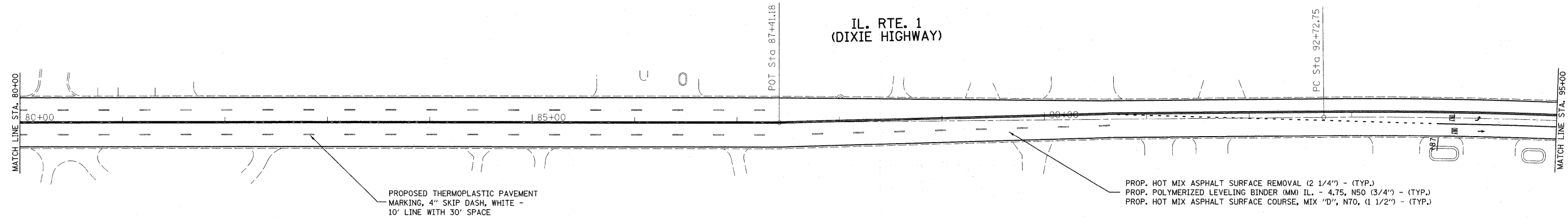
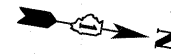


IL. RTE. 1
(DIXIE HIGHWAY)



IL. RTE. 1
(DIXIE HIGHWAY)



FILE NAME =	USER NAME = guilleumefp	DESIGNED -	REVISED -	STATE OF ILLINOIS DEPARTMENT OF TRANSPORTATION	ROADWAY AND PAVEMENT MARKING PLAN IL. RTE. 1 (UNION AVE. - BURVILLE RD.)	F.A.P. RTE.	SECTION	COUNTY	TOTAL SHEETS	SHEET NO.	
ct:\pwwork\pwwidot\GUILLAUMEFF\0159088	0103410-sht-plan.dgn	DRAWN -	REVISED -			876+	(H & 10) RS-7	WILL	20	7	
	PLOT SCALE = 50.0000' / IN.	CHECKED -	REVISED -			SCALE:		SHEET NO. OF SHEETS STA. TO STA.		CONTRACT NO. 60139	
	PLOT DATE = 12/17/2009	DATE -	REVISED -			ILLINOIS FED. AID PROJECT					