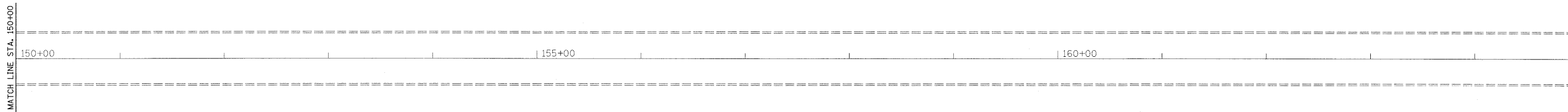




JOLIET RD.
QUARRY RD.



JOLIET RD.
QUARRY RD.



* FAU 3562 & FAU 1504

FILE NAME = c:\pw_work\pwidat\abebaw\0157545\0103	USER NAME = abebaw 10-shr-plen.dgn	DESIGNED - DRAWN -	REVISED - REVISED -	STATE OF ILLINOIS DEPARTMENT OF TRANSPORTATION	JOLIET RD (I-294 TO IL 43 (HARLEM AVE.)) ROADWAY PLAN	F.A.U. RTE.	SECTION	COUNTY	TOTAL SHEETS	SHEET NO.
PLOT SCALE = 50.0000' / IN.	CHECKED -	REVISED -	*			2009-131 RS	COOK	51	13	
PLOT DATE = 11/20/2009	DATE -	REVISED -	CONTRACT NO. 60142			ILLINOIS FED. AID PROJECT				
					SCALE:	SHEET NO. OF SHEETS		STA.	TO STA.	