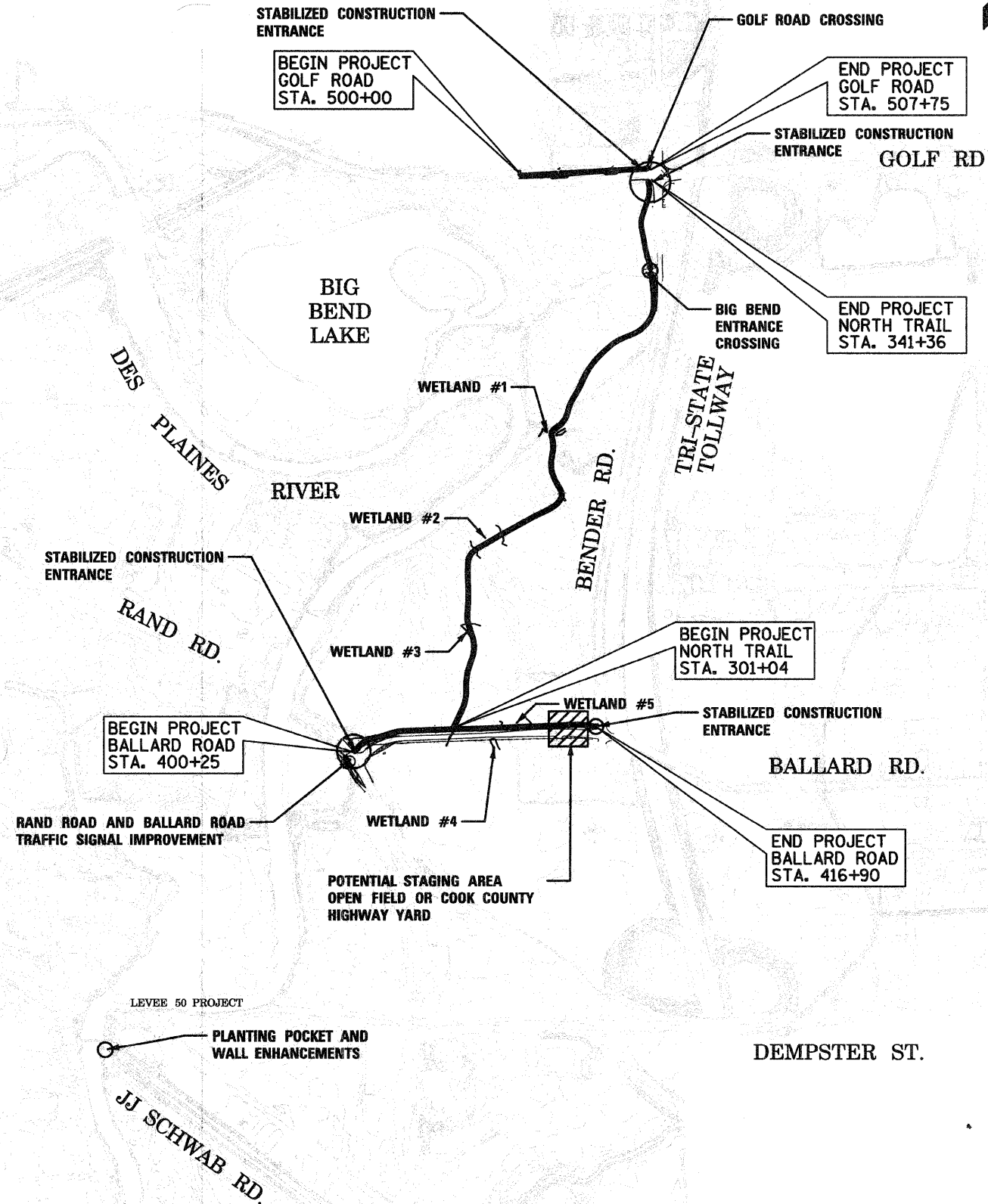
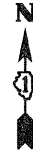


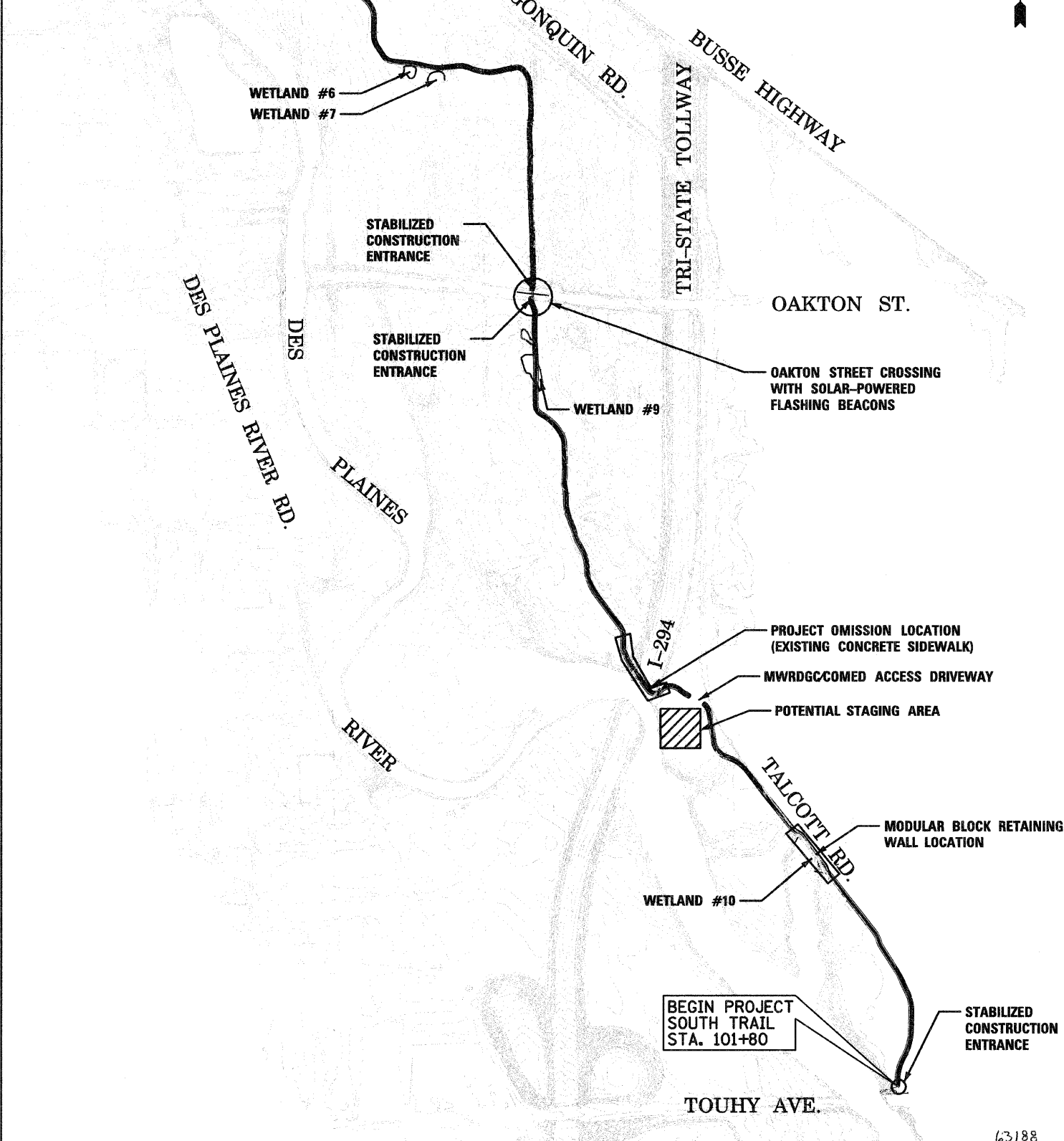
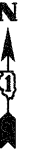
NORTH TRAIL / BALLARD ROAD/ GOLF ROAD

NOTE:
STAGING AREAS AND STOCKPILE LOCATIONS SHALL BE APPROVED BY THE ENGINEER, CITY OF DES PLAINES, FOREST PRESERVE DISTRICT OF COOK COUNTY, OR BY THE OWNER.



SOUTH TRAIL

NOTE:
STAGING AREAS AND STOCKPILE LOCATIONS SHALL BE APPROVED BY THE ENGINEER, CITY OF DES PLAINES, FOREST PRESERVE DISTRICT OF COOK COUNTY, OR BY THE OWNER.



FILE NAME = 01-2173-sht-overall plan.dgn	USER NAME = CEI>User	DESIGNED - RJD/BJB	REVISED -	STATE OF ILLINOIS DEPARTMENT OF TRANSPORTATION	DES PLAINES RIVER TRAIL IMPROVEMENTS OVERALL PLAN - NORTH AND SOUTH TRAIL	F.A. RTE.	SECTION	COUNTY	TOTAL SHEETS	SHEET NO.
PLOT SCALE = 425.0000' / IN.	CHECKED - MJF	REVISED -	08-00202-00-SW			COOK	118	6		
PLOT DATE = 10/13/2009	DATE - 5/28/09	REVISED -	CONTRACT NO. 63106							
			FED. ROAD DIST. NO. ILLINOIS FED. AID PROJECT: CMM-9003(116)							

63188

SCALE: 1" = 400' SHEET NO. 1 OF 1 SHEETS STA. TO STA.