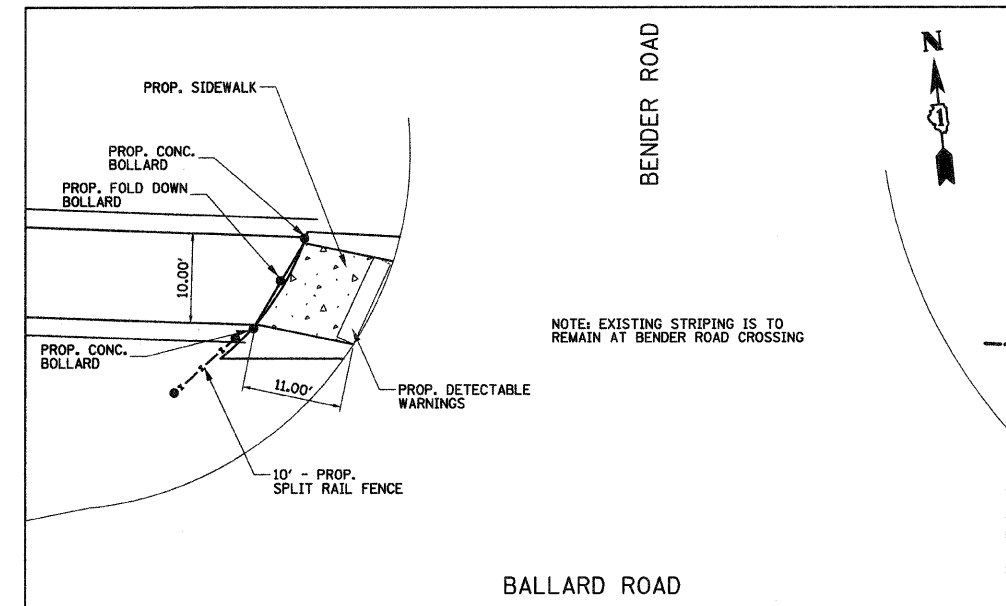
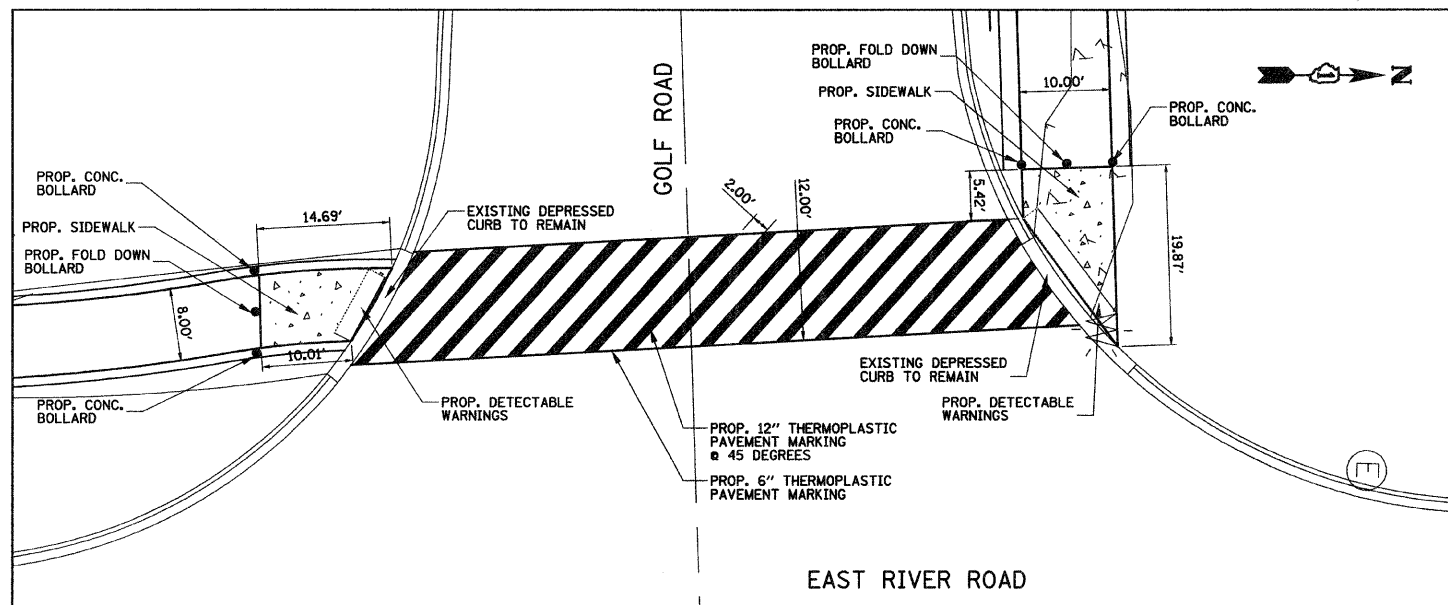


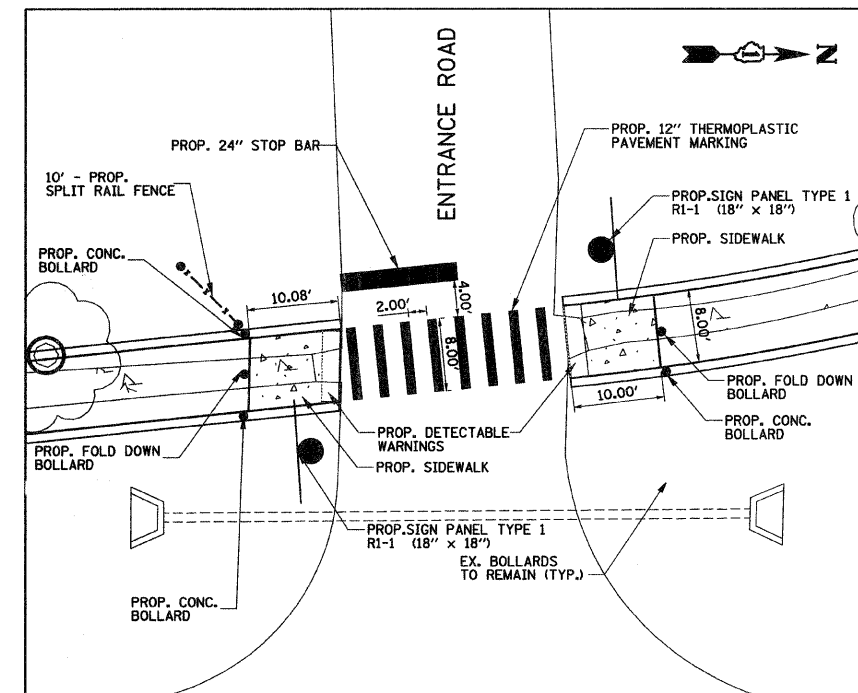
RAND ROAD CROSSING



BENDER ROAD CROSSING



GOLF ROAD CROSSING



BIG BEND LAKE ENTRANCE ROAD CROSSING

- NOTES:
- RESTORATION WITHIN 10' OF A ROADWAY SHALL HAVE SEEDING, CLASS 2A
 - ALL EXISTING STEEL AND CONCRETE BOLLARDS WITHIN THE PROPOSED PATH LIMITS ARE TO BE REMOVED UNDER THE CONTRACT ITEM, "BOLLARD REMOVAL"
 - ALL EXISTING PAVEMENT MARKINGS CONFLICTING WITH THE PROPOSED MARKINGS SHALL BE REMOVED UNDER THE CONTRACT ITEM, "PAVEMENT MARKING REMOVAL"

FILE NAME = 01-2173-shr-details-xing-r.dgn	USER NAME = CEI>User	DESIGNED - RJD/BJB	REVISED -	STATE OF ILLINOIS DEPARTMENT OF TRANSPORTATION	DES PLAINES RIVER TRAIL IMPROVEMENTS ROAD CROSSING DETAILS - NORTH TRAIL	F.A. RTE.	SECTION	COUNTY	TOTAL SHEETS	SHEET NO.		
	PLOT SCALE = 10.0000' / IN.	DRAWN - ARA	REVISED -				08-00202-00-SW	COOK	118	35		
	PLOT DATE = 11/17/2009	CHECKED - MJF	REVISED -			SCALE: 1" = 10'	SHEET NO. 2 OF 2	SHEETS	STA.	TO STA.	FED. ROAD DIST. NO.	ILLINOIS FED. AID PROJECT: CMM-9003(116)
		DATE - 5/28/09	REVISED -								CONTRACT NO. 63468	63468