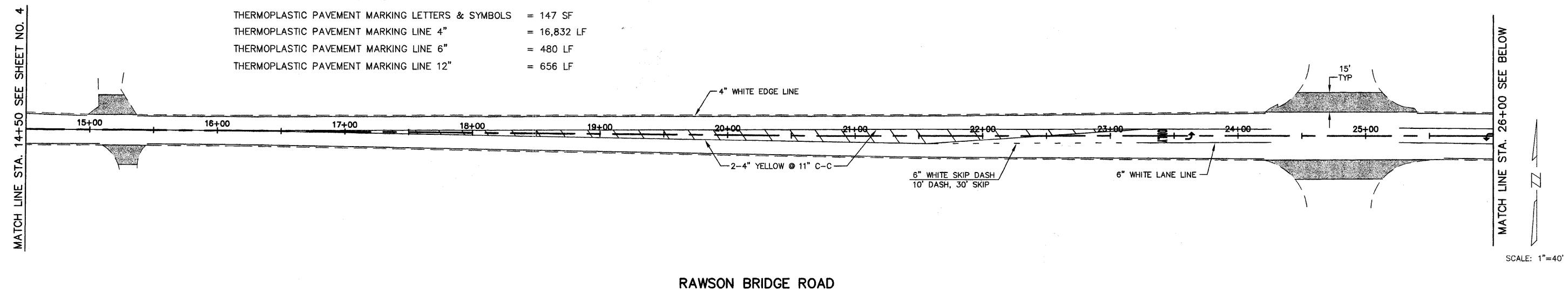


PLAN	SURVEYED	DATE
	PLOTTED	BY
	CHECKED	
	BY	
	DATE	
	NO.	
	NO.	
	NO.	
	NO.	
	NO.	

PROFILE	SURVEYED	DATE
	PLOTTED	BY
	CHECKED	
	BY	
	DATE	
	NO.	
	NO.	
	NO.	
	NO.	
	NO.	

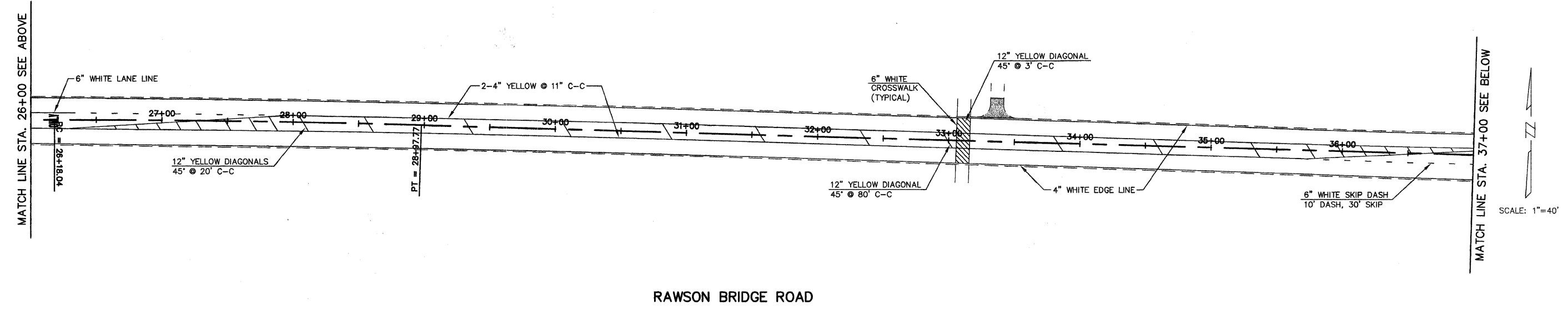
QUANTITIES

THERMOPLASTIC PAVEMENT MARKING LETTERS & SYMBOLS	= 147 SF
THERMOPLASTIC PAVEMENT MARKING LINE 4"	= 16,832 LF
THERMOPLASTIC PAVEMENT MARKING LINE 6"	= 480 LF
THERMOPLASTIC PAVEMENT MARKING LINE 12"	= 656 LF



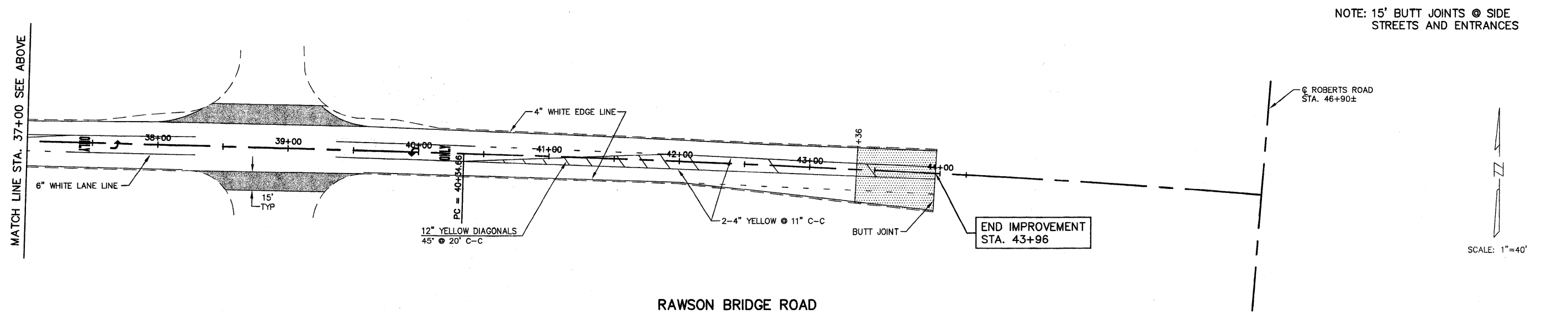
RAWSON BRIDGE ROAD

SCALE: 1"=40'



RAWSON BRIDGE ROAD

SCALE: 1"=40'



RAWSON BRIDGE ROAD

SCALE: 1"=40'

NOTE: 15' BUTT JOINTS @ SIDE STREETS AND ENTRANCES

FILE NAME = P:\2009\090049\cad\phase 2\dwg\090049-sht-pp-rawson.dwg Dec 11, 2009 at 11:15	USER NAME =	DESIGNED =	REVISED =	<p>HAMPTON, LENZINI AND RENWICK, INC. 380 SHEPARD DRIVE - ELGIN, ILLINOIS 60123 847-697-8700 - www.hirengineering.com CIVIL ENGINEERS - STRUCTURAL ENGINEERS - LAND SURVEYORS</p>	RAWSON BRIDGE ROAD PLAN AND PAVEMENT MARKING		F.A.U. RTE. 3702	SECTION 09-00003-00-SP	COUNTY McHENRY	TOTAL SHEETS 8	SHEET NO. 5
PLOT SCALE =	CHECKED =	REVISED =	REVISED =		SCALE: 1" = 40'	SHEET NO. 1 OF 1 SHEETS	STA. 14+50 TO STA. 43+96	CONTRACT NO. 63341			
PLOT DATE =	DATE =	REVISED =	REVISED =		FED. ROAD DIST. NO. 0 ILLINOIS FED. AID PROJECT ARA-9003(476)						