

STATE OF ILLINOIS
DEPARTMENT OF TRANSPORTATION
DIVISION OF HIGHWAYS

**PLANS FOR PROPOSED
FEDERAL AID PROJECT
STONY CREEK BIKE TRAIL**
PROJECT LIMITS: AUSTIN AVE. TO MANSFIELD AVE.
PROJECT NO. ARA-9003(366)
SECTION NO. 09-00173-00-BT
JOB NO: C-91-683-09
VILLAGE OF OAK LAWN
COOK COUNTY

INDEX OF SHEETS

SHEET NO.	DESCRIPTION
1	COVER
2	GENERAL NOTES AND STANDARDS
3	SUMMARY OF QUANTITIES
4	PROPOSED TYPICAL SECTIONS
5-8	PROPOSED PLAN & PROFILE
9-12	CONSTRUCTION DETAILS AND STANDARDS
13-20	X-SECTIONS

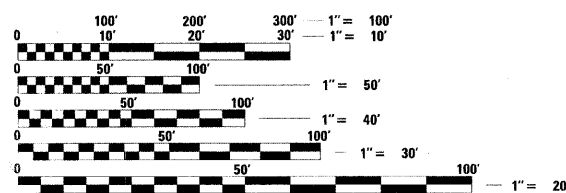
**PROJECT LOCATED IN
VILLAGE OF OAK LAWN**

**DESIGN SPEED
20 MPH**

**CLASSIFICATION
BIKE TRAIL**

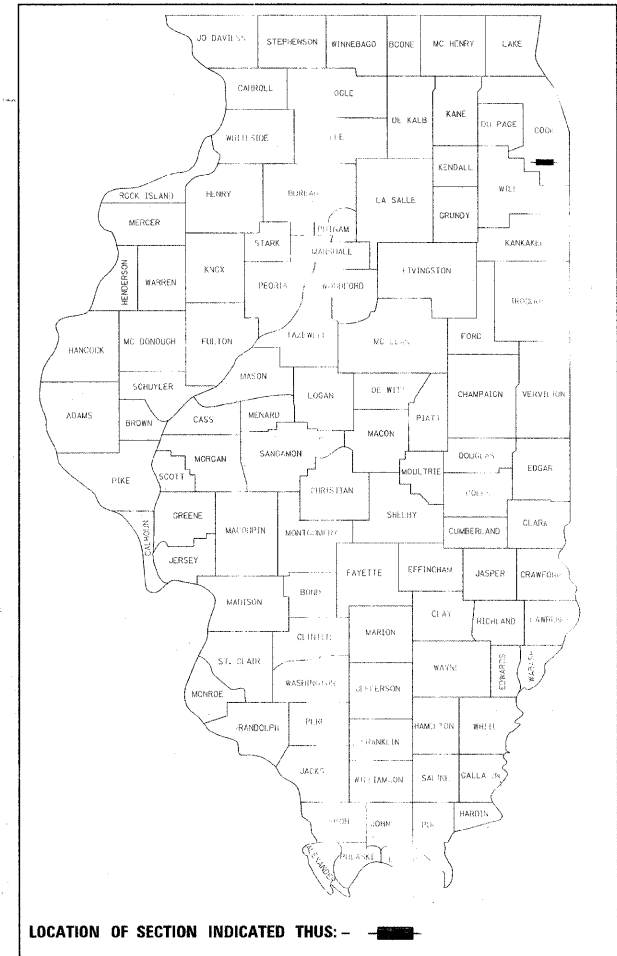
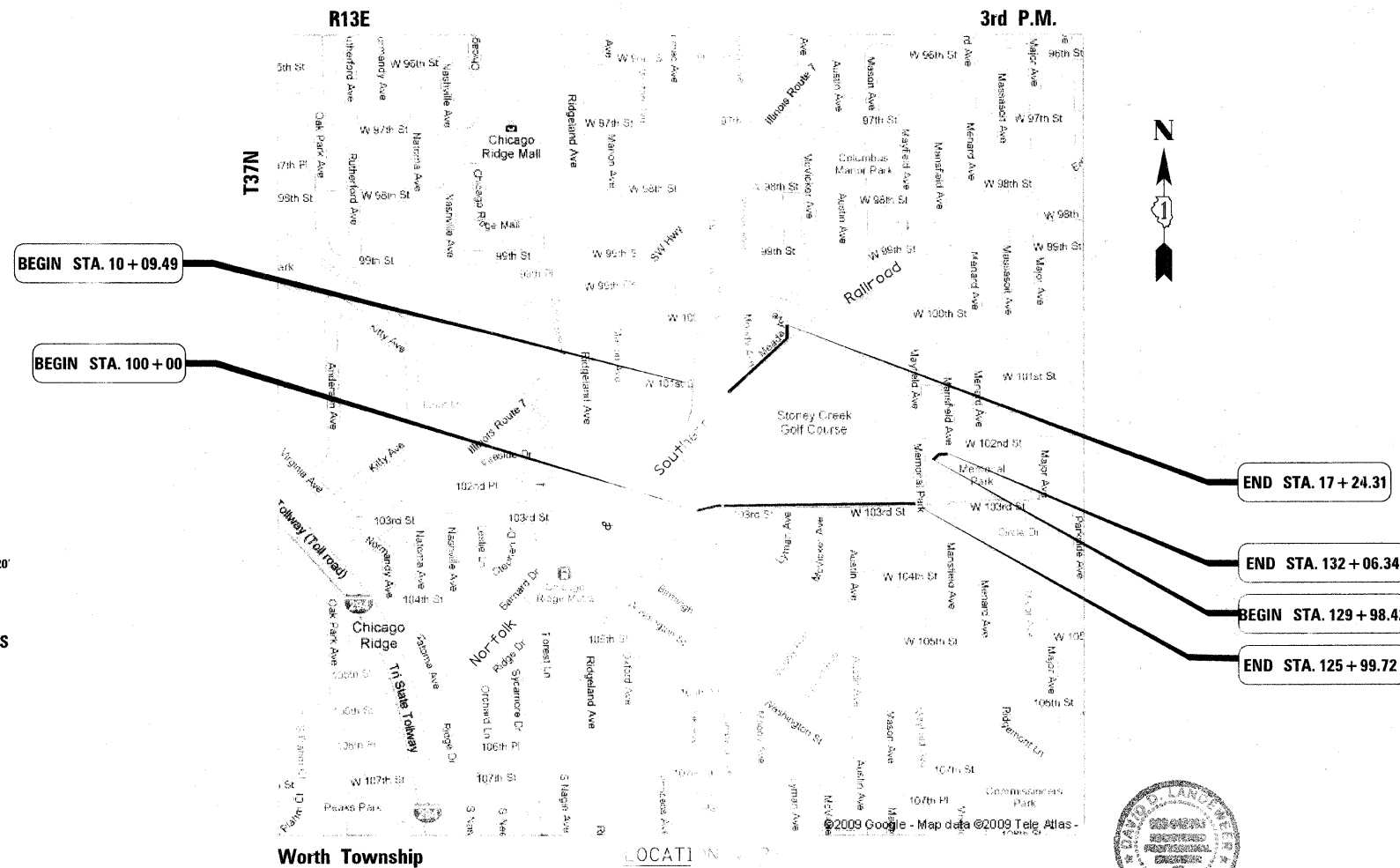
SPONSORING AGENCIES

**VILLAGE OF OAK LAWN
OAK LAWN PARK DISTRICT
VILLAGE OF CHICAGO RIDGE**



FULL SIZE PLANS HAVE BEEN PREPARED USING STANDARD ENGINEERING SCALES. REDUCED SIZED PLANS WILL NOT CONFORM TO STANDARD SCALES. IN MAKING MEASUREMENTS ON REDUCED PLANS, THE ABOVE SCALES MAY BE USED.

J.U.L.I.E.
JOINT UTILITY LOCATION INFORMATION FOR EXCAVATION
1-800-892-0123 (JULIE)
OR 811



STATE OF ILLINOIS
DEPARTMENT OF TRANSPORTATION
DIVISION OF HIGHWAYS

Approved 11/24 20 09

VILLAGE OF OAK LAWN, VILLAGE ENGINEER

Passed DECEMBER 3 2009

DISTRICT #1 ENGINEER OF LOCAL ROADS AND STREETS

Released for Bid
Based on Limited Review DECEMBER 10, 20 09

DEPUTY DIRECTOR OF HIGHWAYS, REGION #1 ENGINEER

**PRINTED BY THE AUTHORITY
OF THE STATE OF ILLINOIS**


PLANS PREPARED BY:

100 SOUTH WACKER DRIVE, SUITE 500
CHICAGO, IL 60606
TEL. (312) 939-1000
FAX (312) 939-4198

IDOT FIELD ENGINEER MELCHOR MANGOBA, P.E. (847) 705-4408

CONTRACT NO. 63387

GROSS LENGTH AND NET LENGTH = 3,522.46 FEET (0.67 MILES)



DATE: 12-01-2009