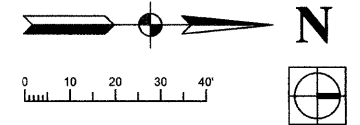

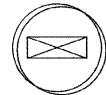






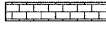


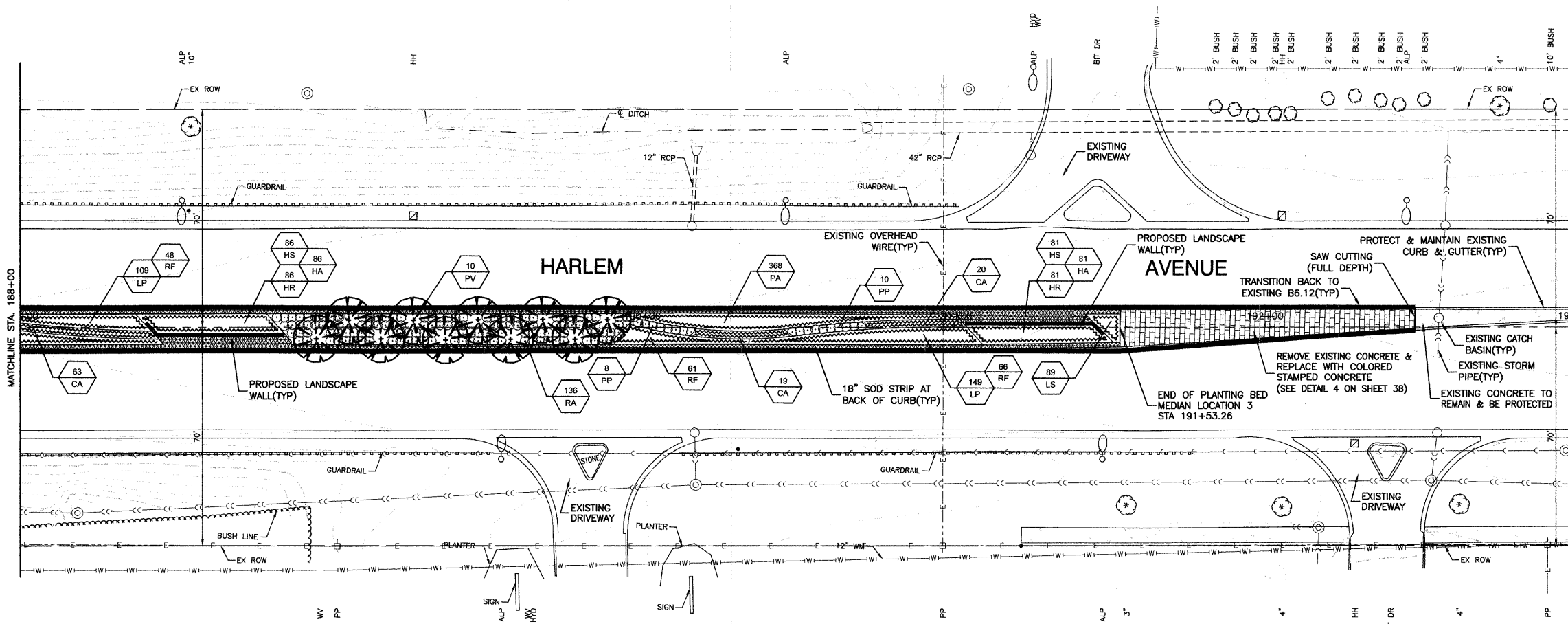


SECTION 24, TOWNSHIP 36, RANGE 12
SECTION 19, TOWNSHIP 36, RANGE 13



LEGEND

-  TREE REMOVAL (SPECIAL)
-  EXISTING SHRUBS TO BE RELOCATED
-  PROPOSED DECIDUOUS SHADE TREES(TYP)
-  PROPOSED ORNAMENTAL TREES(TYP)
-  PROPOSED SHRUBS
-  PROPOSED LANDSCAPE WALL
-  EXISTING PLANTING BEDS AND PLANT MATERIAL TO BE REMOVED
-  PROPOSED IDOT SALT TOLERANT SOD
-  REMOVE EXISTING CONCRETE AND REPLACE WITH 5" THICK COLORED STAMPED CONCRETE SEE DETAIL 4 ON SHEET 38
-  PROPOSED PERENNIAL / GROUNDCOVER / GRASS
-  COMBINATION CURB & GUTTER REMOVE AND REPLACE WITH COMBINATION CONCRETE CURB & GUTTER, TYPE B9.12(SPECIAL)



NOTES:
ALL PLANTINGS SHALL FOLLOW IDOT BUREAU OF DESIGN & ENVIRONMENT MANUAL - CHAPTER 59 - LANDSCAPE DESIGN AND EROSION CONTROL 59-7.09 PLANTING IN URBANIZED AREA FOR SIGHT DISTANCES.
ALL AREAS TO BE LANDSCAPED SHALL BE EXCAVATED TO THE DEPTH APPROPRIATE FOR THE PROPOSED PLANTINGS. NO SOD SHALL REMAIN IN NEW PLANTING AREAS.
PLANT QUANTITIES SHOWN ON DRAWINGS ARE APPROXIMATE. CONTRACTOR SHALL PROVIDE PLANT MATERIALS SUFFICIENT TO COVER AREAS SHOWN ON PLANS AT THE SPACINGS INDICATED.
ANY AREAS OUTSIDE OF THE LANDSCAPE BEDS THAT ARE DISTURBED SHALL BE REPLACED IN KIND.
FOR LANDSCAPE PLANTING DETAILS SEE SHEETS 36 & 37.
FOR PROPOSED LANDSCAPE WALL DETAILS SEE SHEET 38.
NO PLANTING SHALL BE CLOSER THAN 18" FROM BACK OF MEDIAN CURB. NO TREES SHALL BE CLOSER THAN 4' FROM BACK OF MEDIAN CURB.
FOR ADDITIONAL PLANTING NOTES SEE SHEET 36.
FOR PLANT SCHEDULE SEE SHEET 2.
FOR CONCRETE DETAILS SEE SHEET 38.

BENCH MARK:35
SQUARE CUT ON SW CONC BASE OF ALP, 3RD POLE N. OF 167TH STREET, EAST SIDE OF HARLEM AVENUE
ELEVATION=702.30

FILE NAME = 09493-PLAN-01 - P20	USER NAME =	DESIGNED -- SDG	REVISED --	STATE OF ILLINOIS DEPARTMENT OF TRANSPORTATION	HARLEM AVENUE BEAUTIFICATION - STREETSCAPING LANDSCAPING PLAN		F.A.P. RTE. 348	SECTION 09-00108-00-LS	COUNTY COOK	TOTAL SHEETS 38	SHEET NO. 12	
	CHECKED -- JSP	REVISED --			SCALE: 1"=20'	SHEET NO. 12 OF 38 SHEETS	STA.	TO STA.	CONTRACT NO. 63412			
	DRAWN -- PS	REVISED --			FED. ROAD DIST. NO. 1 ILLINOIS FED. AID PROJECT ARA-00D1(809)							
	PLOT DATE = 11-30-09	CHECKED -- AG	REVISED --									