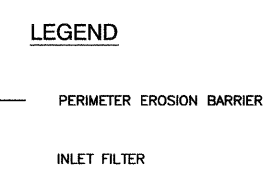
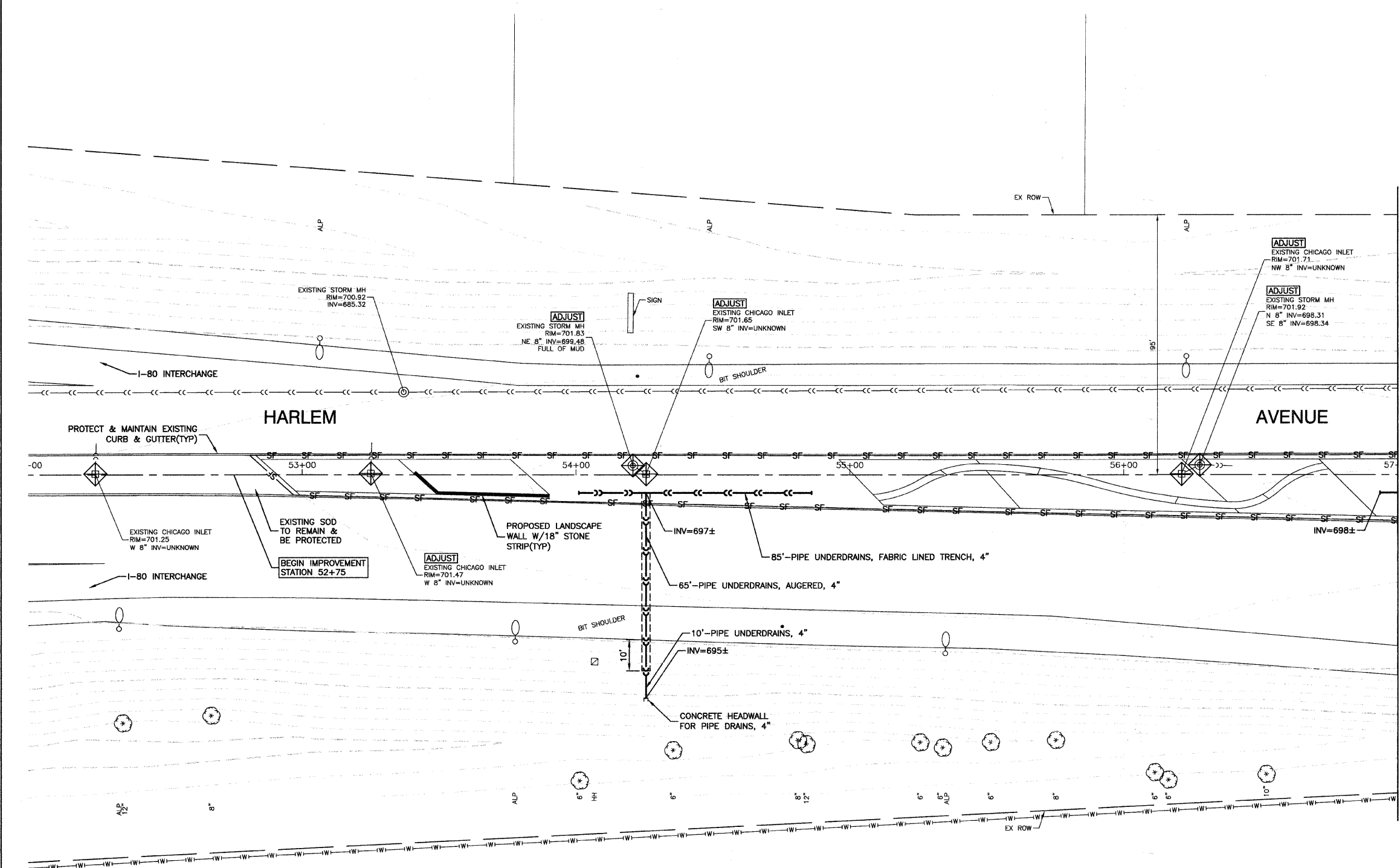
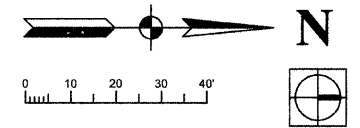


SECTION 1, TOWNSHIP 35, RANGE 12
SECTION 6, TOWNSHIP 35, RANGE 13



NOTES:
PROPOSED PLANTINGS NOT SHOWN FOR CLARITY.
SEE LANDSCAPING PLANS.

BENCH MARK: 172
SQUARE CUT ON W. FACE OF CONC BASE OF ALP, 2ND POLE
S. OF I-80 EXIT RAMP TO NORTHBOUND HARLEM AVENUE
ELEVATION=704.09

FILE NAME = 09403-PLAN-01 - 009	USER NAME =	DESIGNED — SDG	REVISED —	STATE OF ILLINOIS DEPARTMENT OF TRANSPORTATION	HARLEM AVENUE BEAUTIFICATION - STREETSCAPING DRAINAGE AND EROSION CONTROL PLAN		F.A.P. RTE. 348	SECTION 09-00108-00-LS	COUNTY COOK	TOTAL SHEETS 38	SHEET NO. 15	
	PLOT SCALE =	DRAWN — PS	REVISED —		SCALE: 1"=20'	SHEET NO. 15 OF 38 SHEETS	STA. TO STA.	CONTRACT NO. 63412				
	PLOT DATE = 11-30-09	CHECKED — AG	REVISED —		FED. ROAD DIST. NO. 1 ILLINOIS FED. AID PROJECT ARA-00D1(809)							