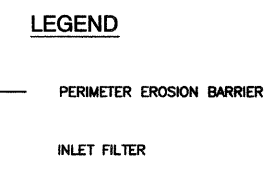
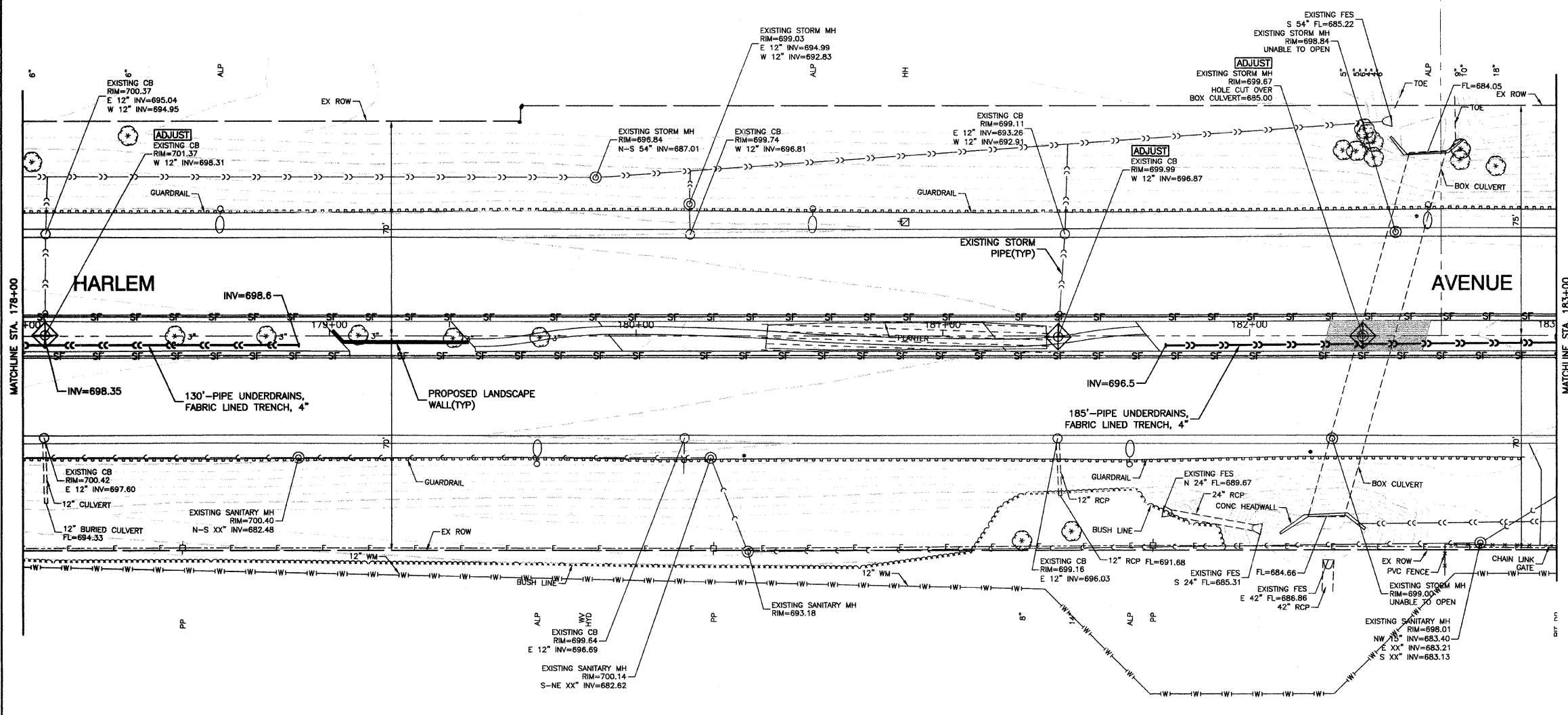
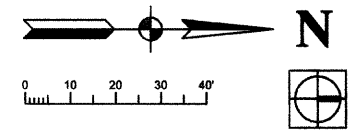


SECTION 24, TOWNSHIP 36, RANGE 12
SECTION 19, TOWNSHIP 36, RANGE 13



NOTES:
PROPOSED PLANTINGS NOT SHOWN FOR CLARITY.
SEE LANDSCAPING PLANS.

BENCH MARK:35
SQUARE CUT ON SW CONC BASE OF ALP, 3RD POLE N. OF
167TH STREET, EAST SIDE OF HARLEM AVENUE
ELEVATION=702.30

FILE NAME = 09403-PLAN-01 - 018	USER NAME =	DESIGNED — SDG	REVISED —
		CHECKED — JSP	REVISED —
	PLOT SCALE =	DRAWN — PS	REVISED —
	PLOT DATE = 11-30-09	CHECKED — AG	REVISED —

STATE OF ILLINOIS
DEPARTMENT OF TRANSPORTATION

HARLEM AVENUE
BEAUTIFICATION - STREETSCAPING
DRAINAGE AND EROSION CONTROL PLAN

SCALE: 1"=20' SHEET NO. 20 OF 38 SHEETS STA. TO STA.

F.A.P. RTE.	SECTION	COUNTY	TOTAL SHEETS	SHEET NO.
348	09-00108-00-LS	COOK	38	20
CONTRACT NO. 63412				
FED. ROAD DIST. NO. 1 ILLINOIS FED. AID PROJECT ARA-00D1(809)				