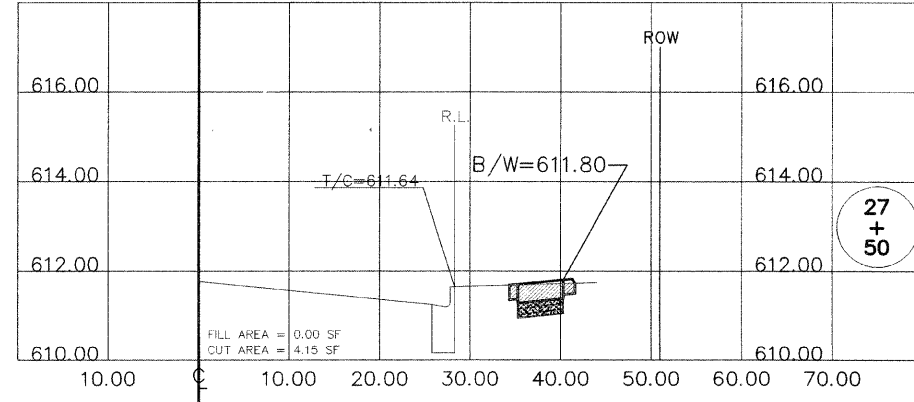
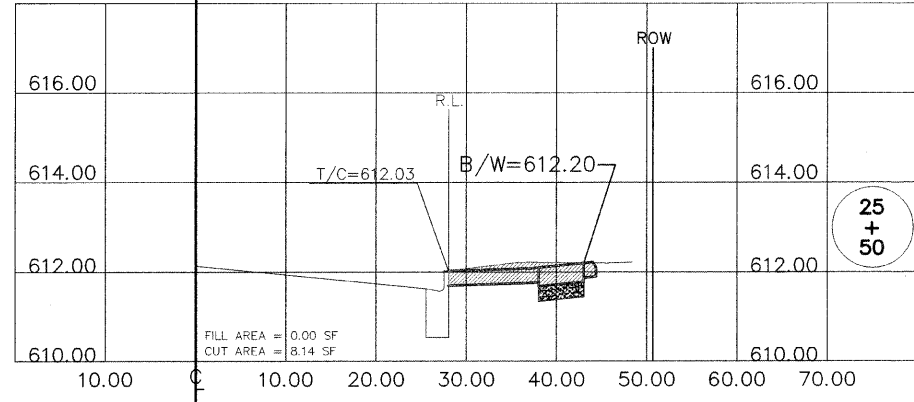
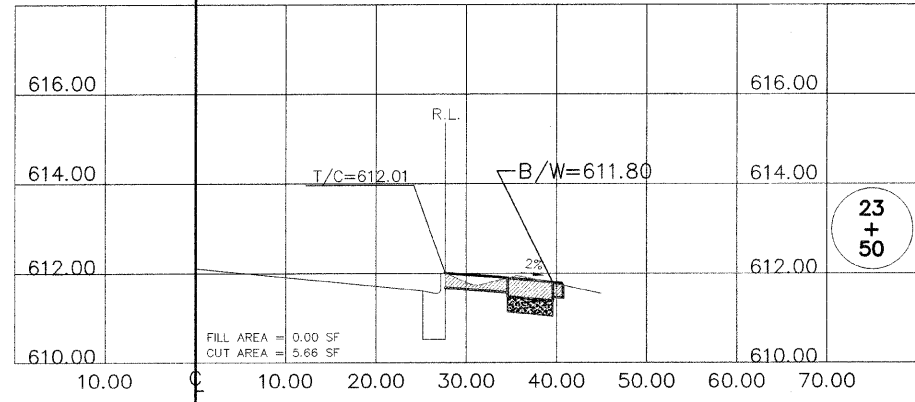
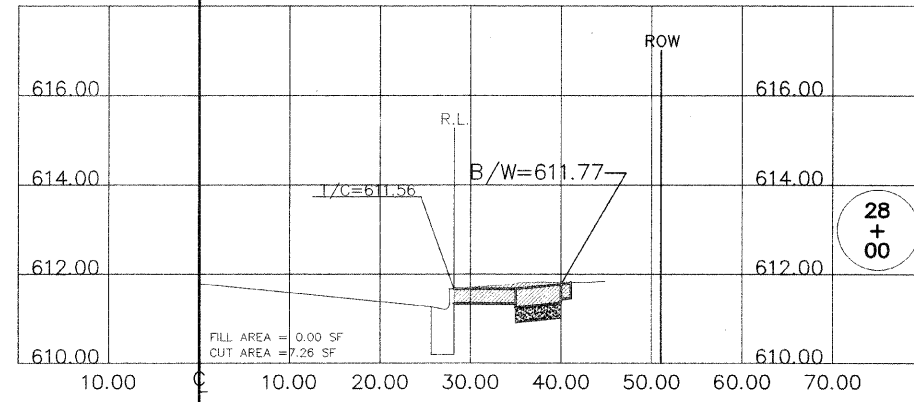
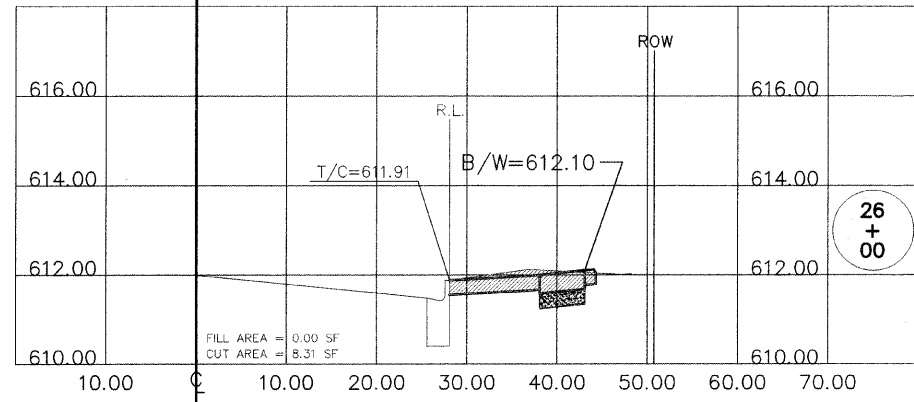
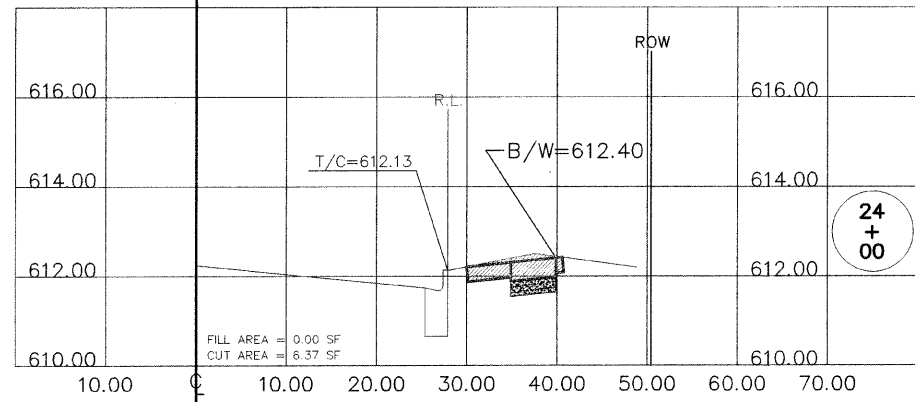
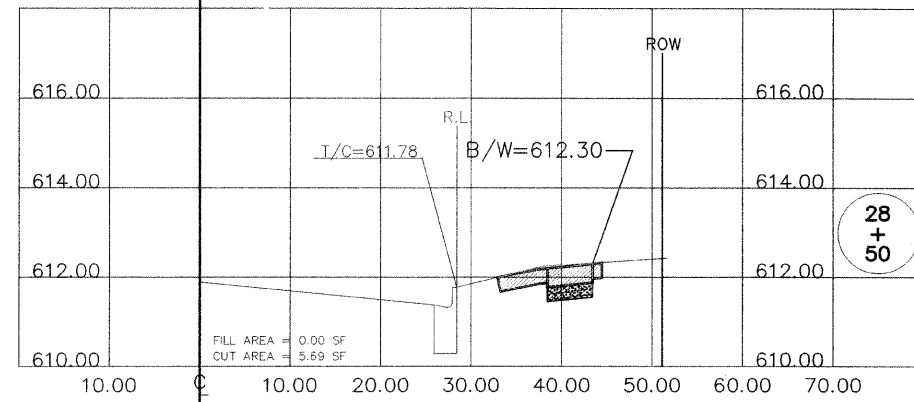
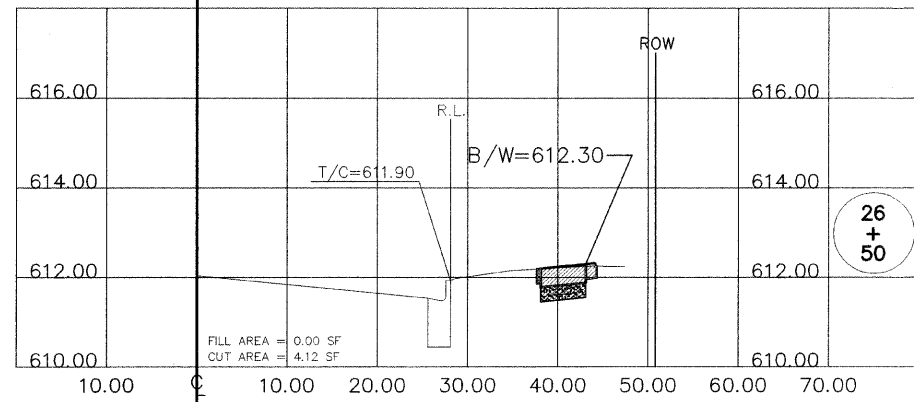
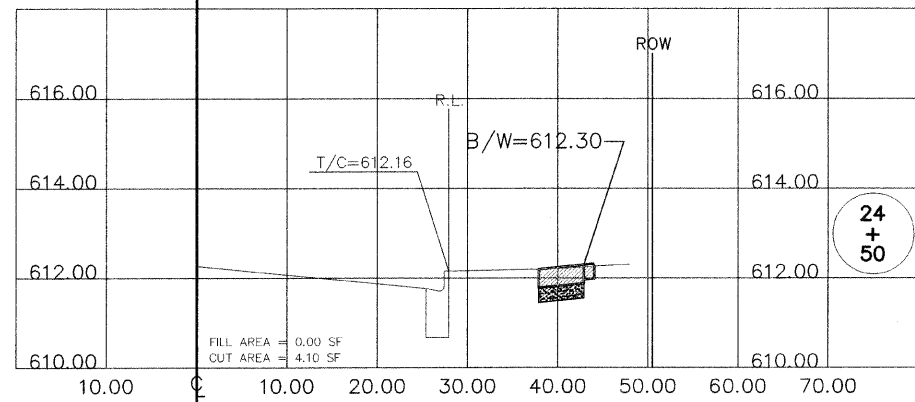
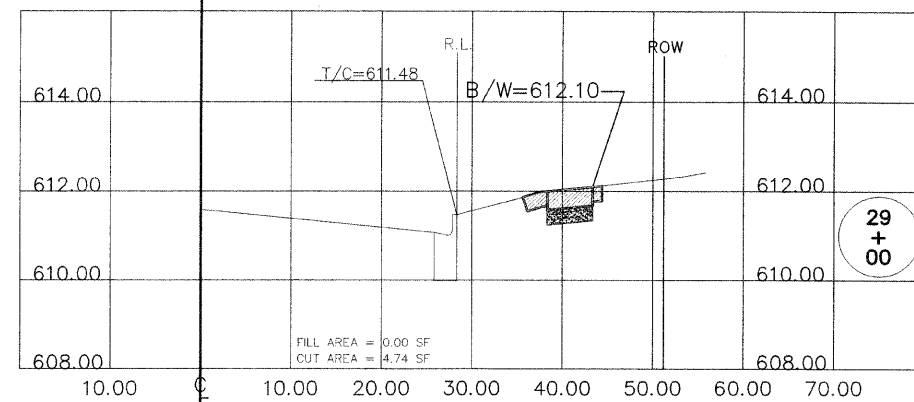
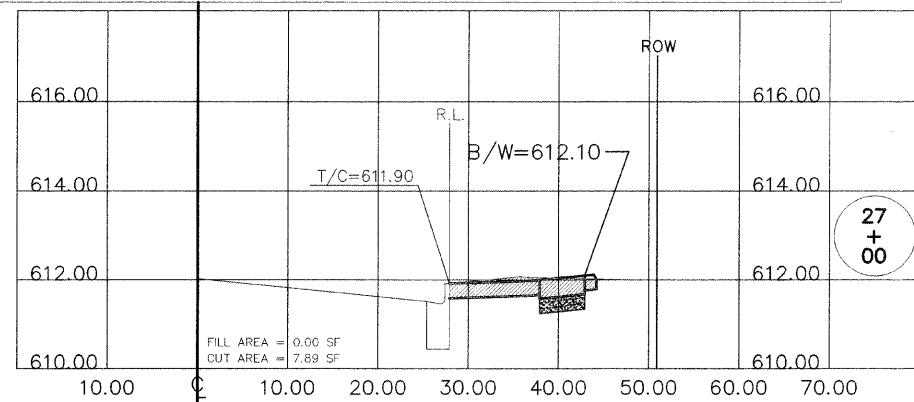
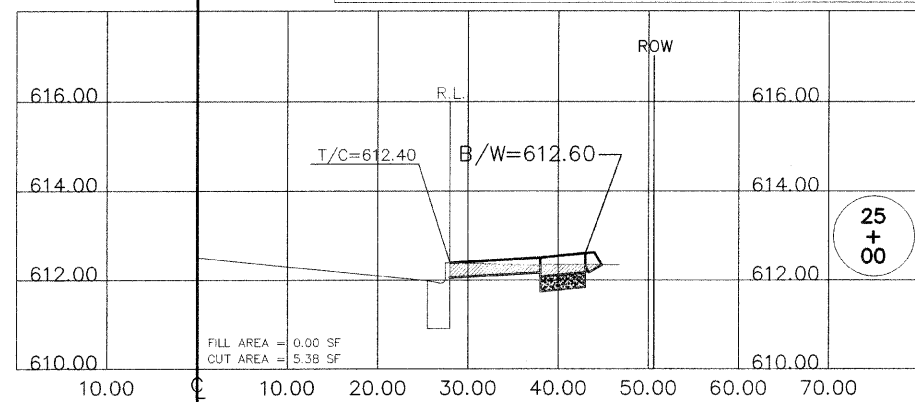


R.L. = REFERENCE LINE THAT RELATES TO THE SIDEWALK OFFSETS INDICATED IN THE PLANS

NOTES:

1. ALL SIDEWALKS AND PARKWAYS SHALL BE 2% CROSS SLOPE UNLESS OTHERWISE INDICATED.
2. DITCH SIDE SLOPES SHALL BE 4:1 UNLESS OTHERWISE INDICATED.
3. DITCH BOTTOM WIDTH SHALL BE 2 FT. UNLESS OTHERWISE INDICATED.
4. FLAT AREA ADJACENT TO CURB SHALL BE 1.5 FT. MINIMUM.
5. FLAT AREA ADJACENT TO SIDEWALK SHALL BE 1.0 FT. MINIMUM.



CUT AREA
 FILL AREA

FILE NAME =	USER NAME =	DESIGNED - GGA/JDH	REVISED - 11/30/09
H:\09\09-024\PLANS\KEDZIE AVE_CROSS-SECTIONS.dwg		DRAWN - GGA/BKL/BJS	REVISED -
	PLOT SCALE = VERT-1"=2' HORIZ-1"=10'	CHECKED - MAW	REVISED -
	PLOT DATE = 11/30/09 - 11:16 by JH	DATE -	REVISED -

STATE OF ILLINOIS
DEPARTMENT OF TRANSPORTATION

KEDZIE AVENUE FROM 153RD ST. TO 159TH ST.		F.A.U. RTE.	SECTION	COUNTY	TOTAL SHEETS	SHEET NO.
		2831	09-00041-00-SW	COOK	19	13
		CONTRACT NO. 63421				
SCALE:	SHEET NO. 13 OF 19 SHEETS	STA. 23+50	TO STA. 29+00	FED. ROAD DIST. NO. 1 ILLINOIS		