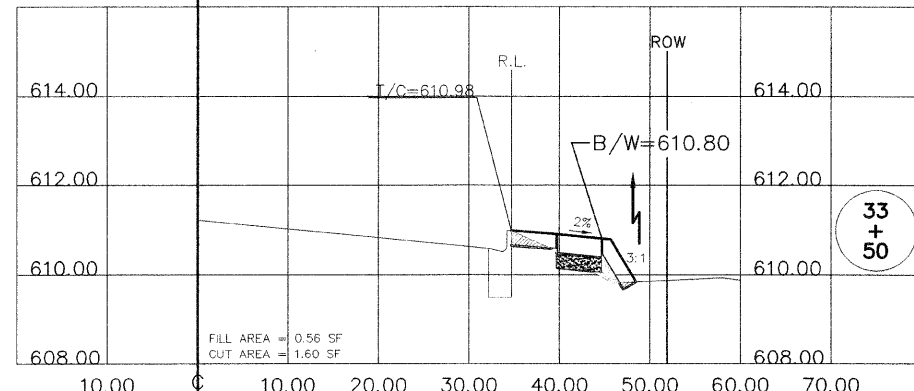
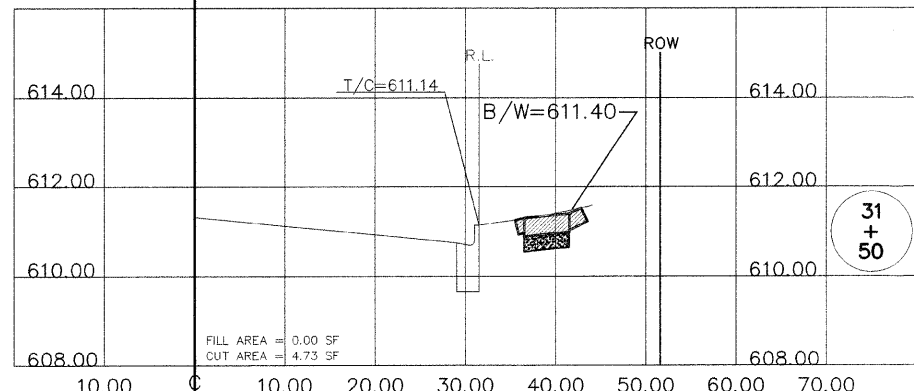
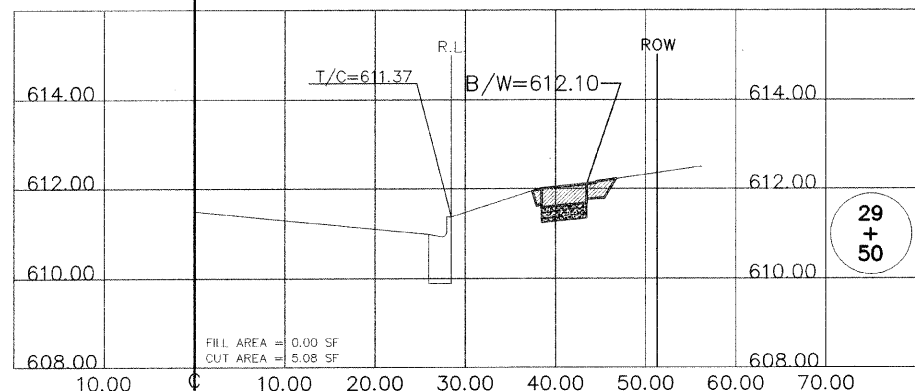
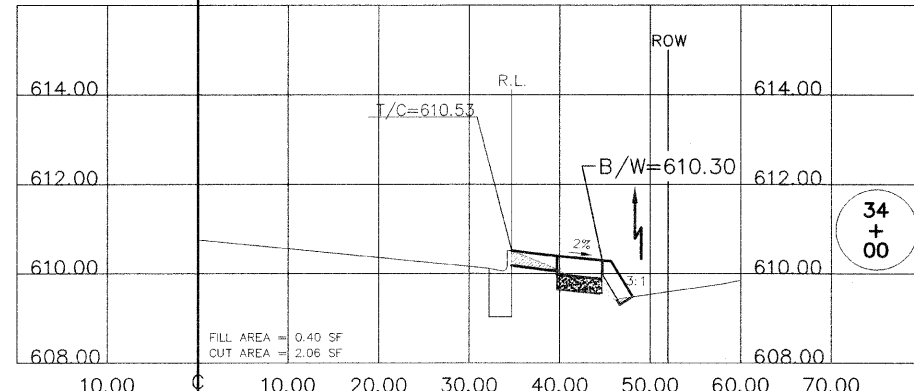
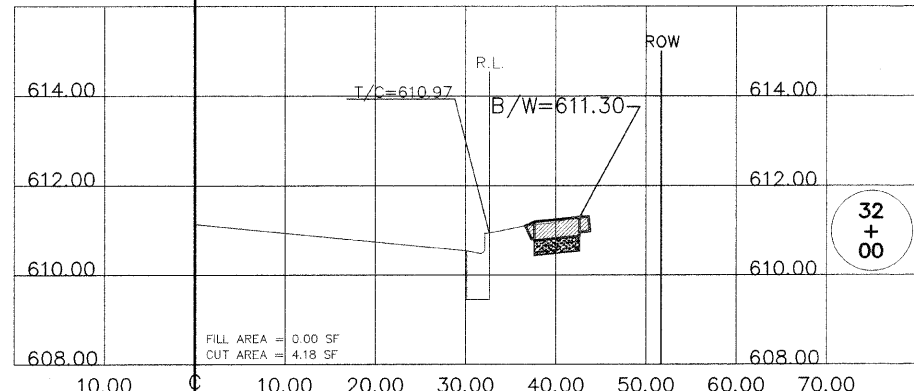
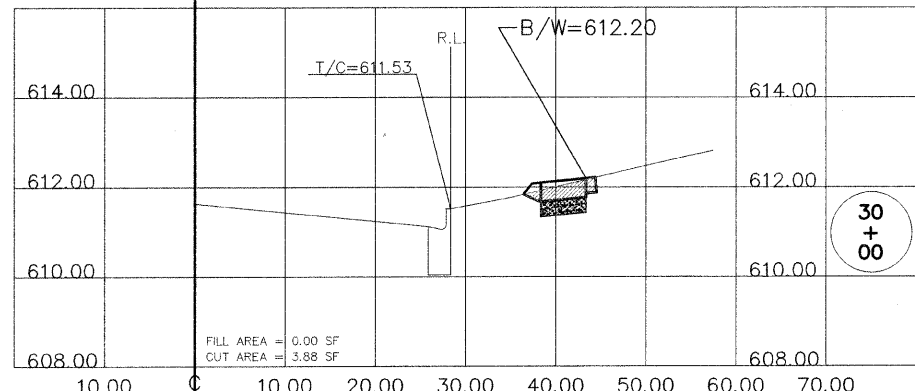
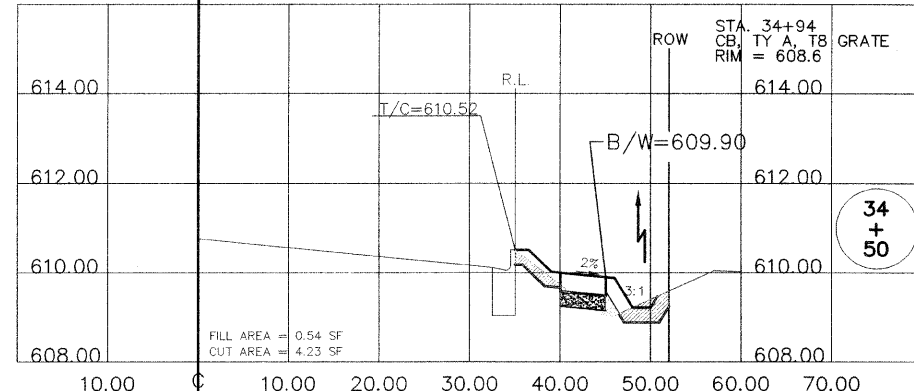
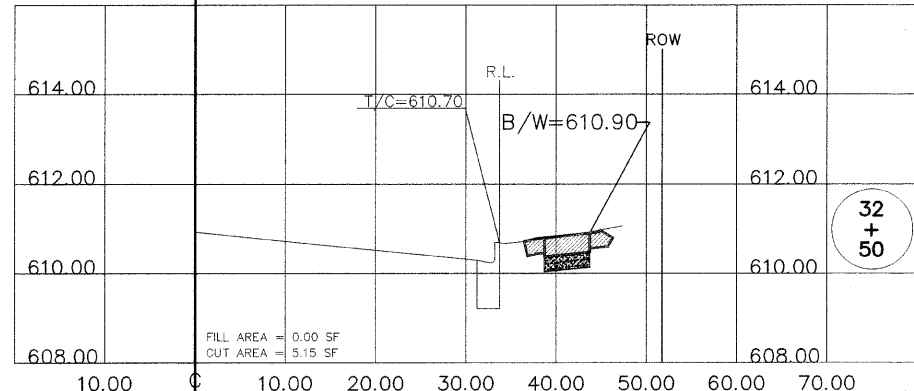
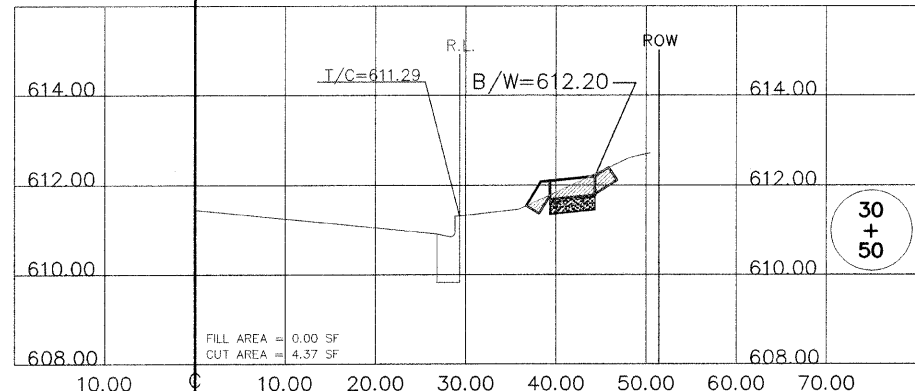
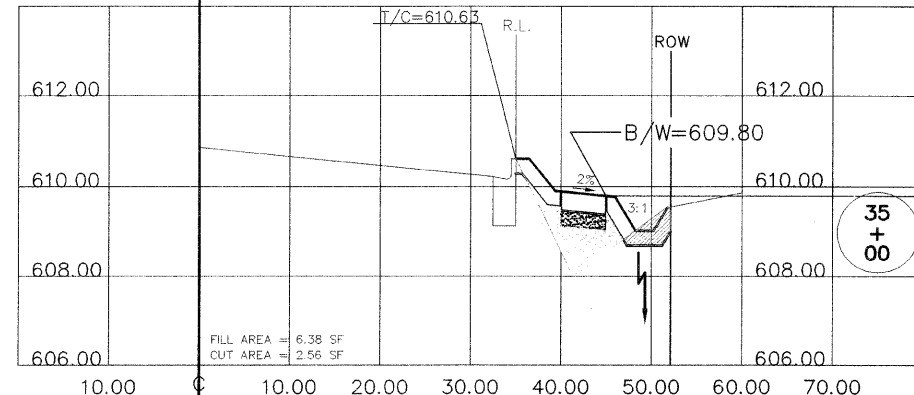
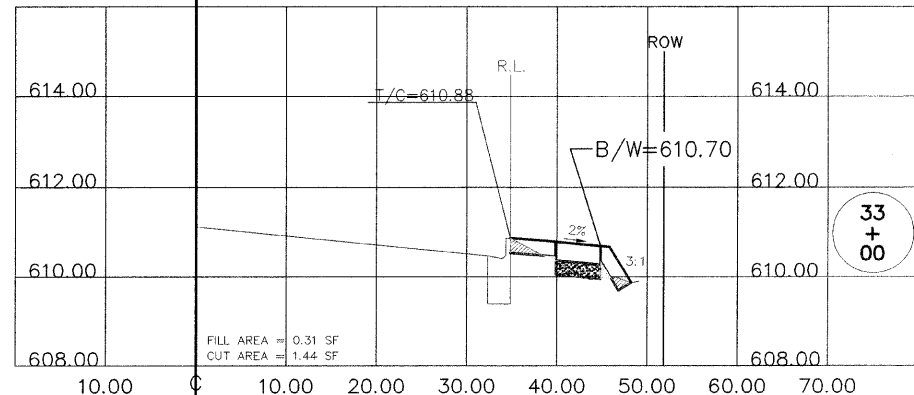
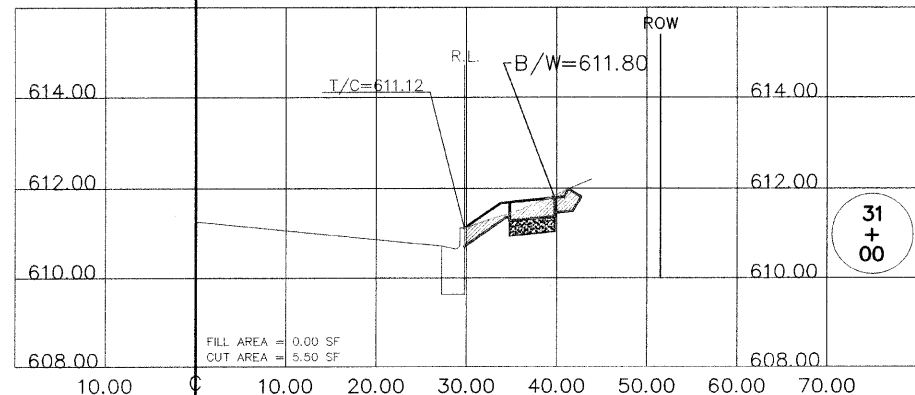


R.L. = REFERENCE LINE THAT RELATES TO THE SIDEWALK OFFSETS INDICATED IN THE PLANS.

NOTES:

1. ALL SIDEWALKS AND PARKWAYS SHALL BE 2% CROSS SLOPE UNLESS OTHERWISE INDICATED.
2. DITCH SIDE SLOPES SHALL BE 4:1 UNLESS OTHERWISE INDICATED.
3. DITCH BOTTOM WIDTH SHALL BE 2 FT. UNLESS OTHERWISE INDICATED.
4. FLAT AREA ADJACENT TO CURB SHALL BE 1.5 FT. MINIMUM.
5. FLAT AREA ADJACENT TO SIDEWALK SHALL BE 1.0 FT. MINIMUM.



CUT AREA
 FILL AREA

| | | | |
|--|--------------------------------------|---------------------|--------------------|
| FILE NAME = H:\09\09-024\PLANS\KEDZIE_AVE_CROSS-SECTIONS.dwg | USER NAME = | DESIGNED - GGA/JDH | REVISED - 11/30/09 |
| | | DRAWN - GGA/BKL/BJS | REVISED - |
| | PLOT SCALE = VERT-1"=2' HORIZ-1"=10' | CHECKED - MAW | REVISED - |
| | PLOT DATE = 11/30/09 - 11:16 by JH | DATE - | REVISED - |

STATE OF ILLINOIS
DEPARTMENT OF TRANSPORTATION

| | | | | | | |
|---|--|----------------------------------|------------------------|--------------------------------|-----------------|--------------|
| KEDZIE AVENUE FROM 153RD ST. TO 159TH ST. | | F.A.U. RTE. 2831 | SECTION 09-00041-00-SW | COUNTY COOK | TOTAL SHEETS 19 | SHEET NO. 14 |
| SIDEWALK CONSTRUCTION CROSS-SECTIONS | | SCALE: SHEET NO. 14 OF 19 SHEETS | | STA. 29+50 TO STA. 35+00 | | |
| | | FED. ROAD DIST. NO. 1 ILLINOIS | | FED. AID PROJECT ARA 9003(395) | | |
| | | | | CONTRACT NO. 63421 | | |