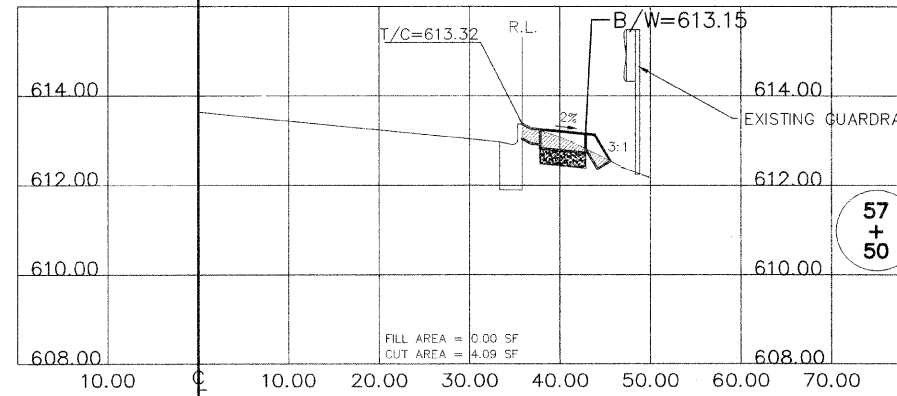
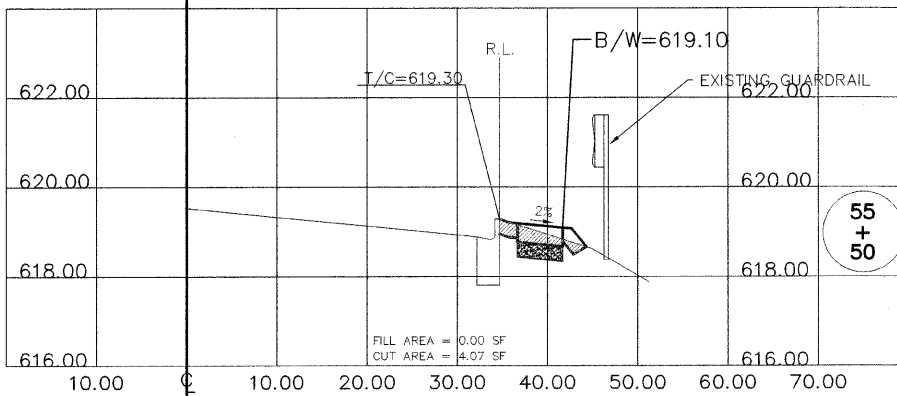
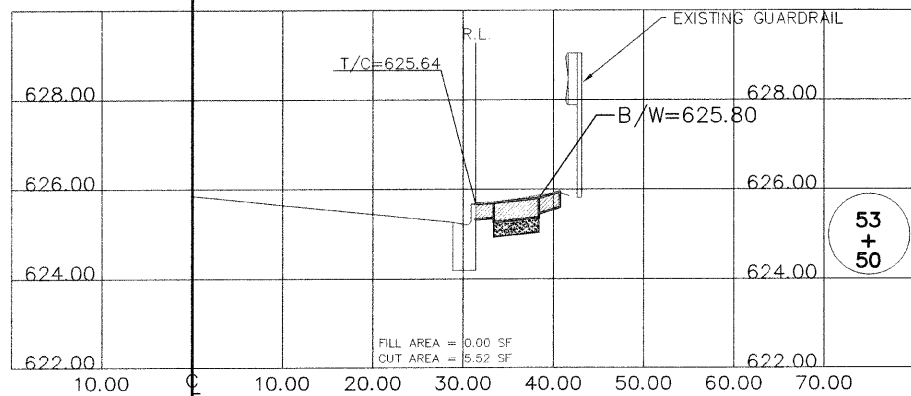
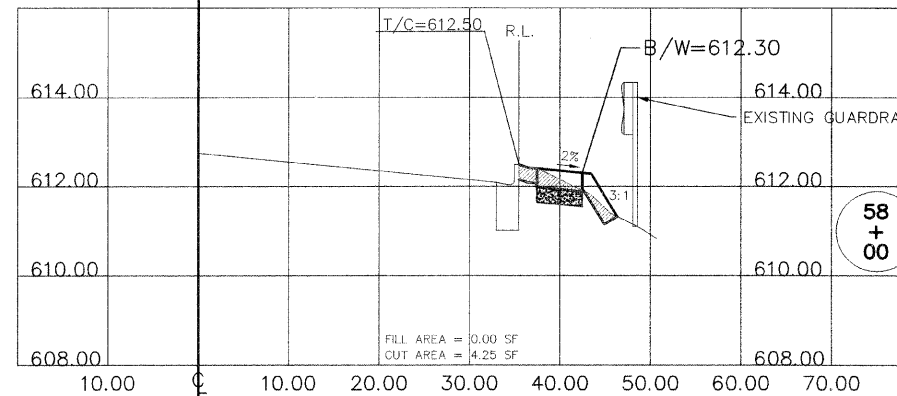
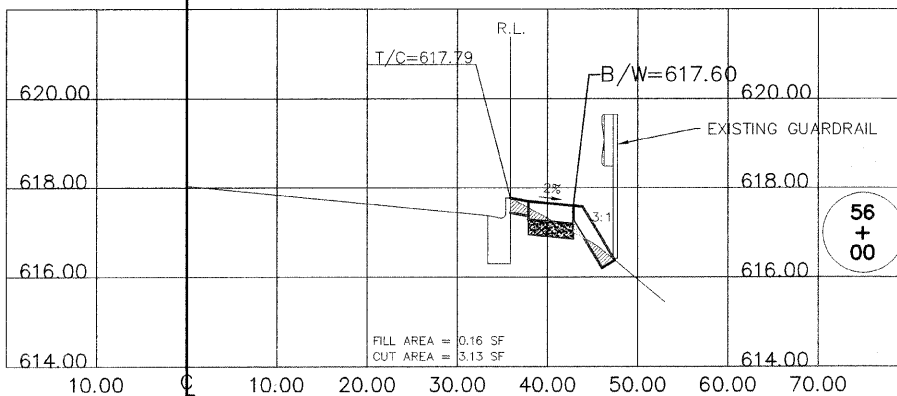
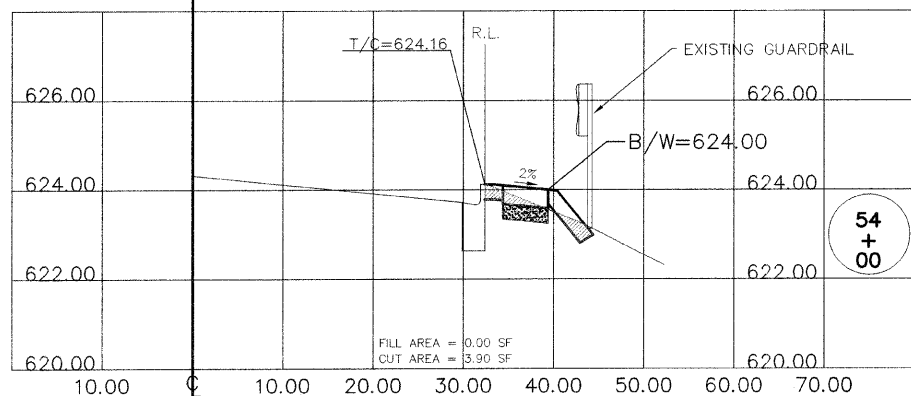
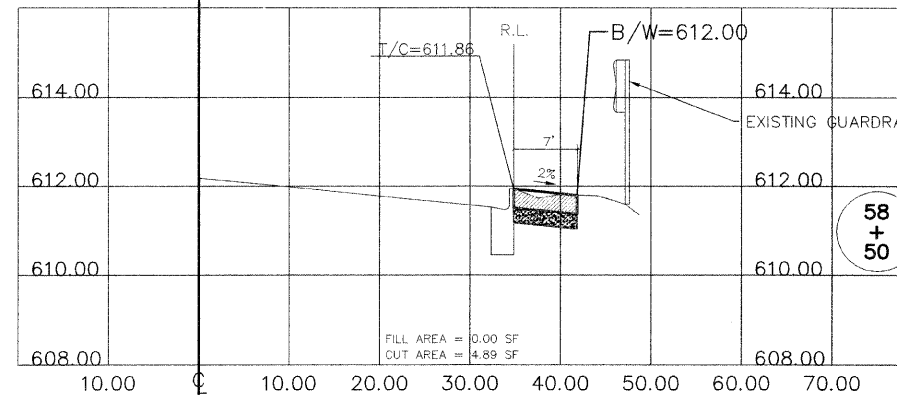
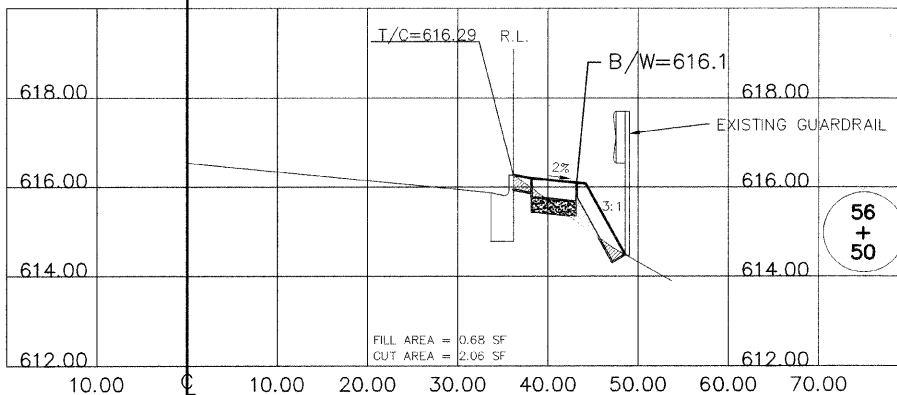
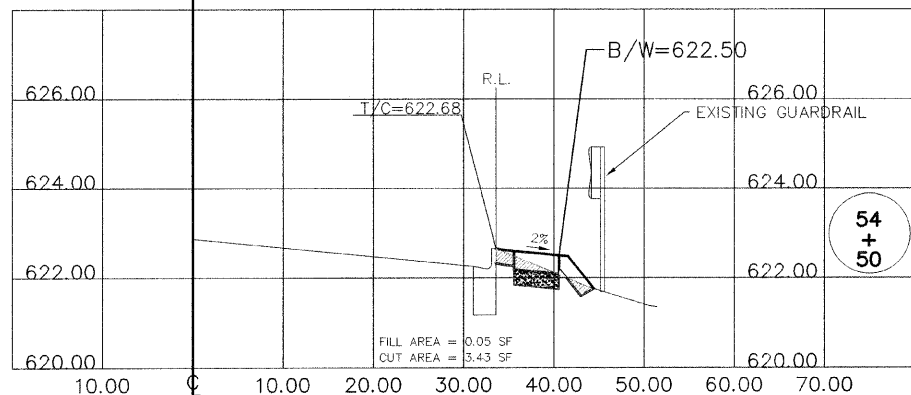
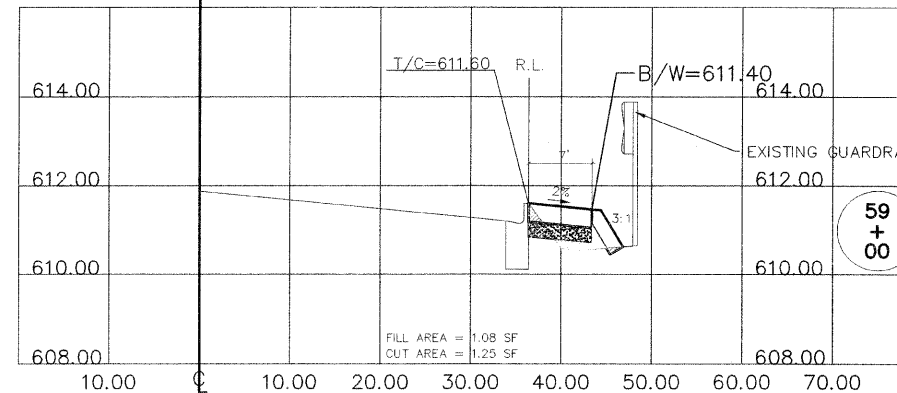
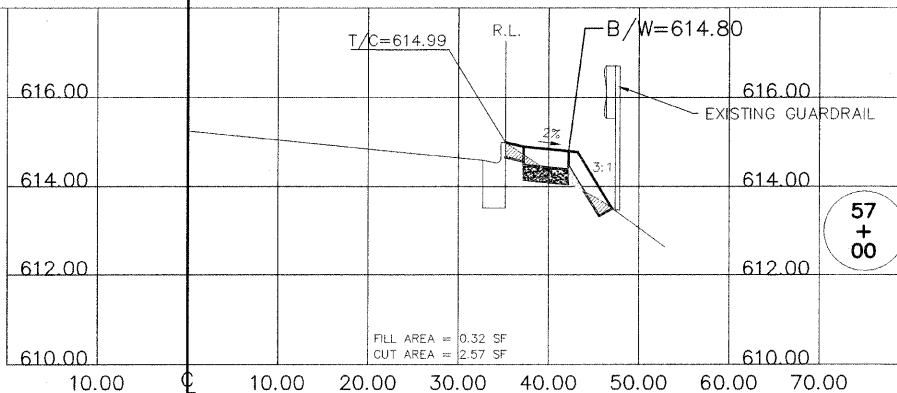
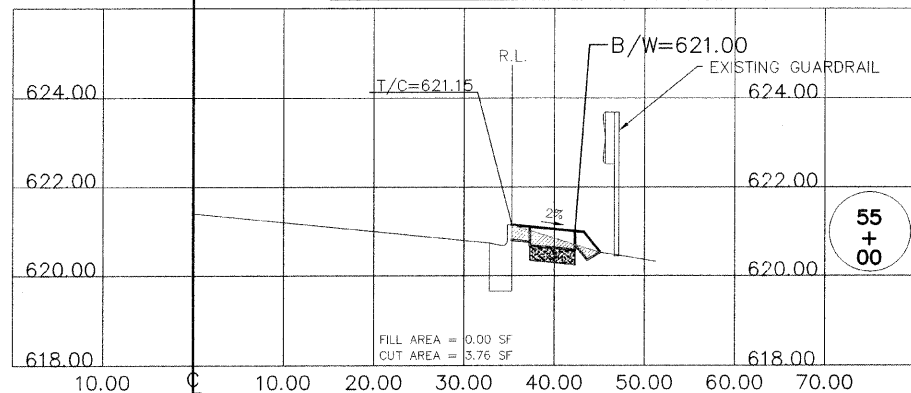


R.L. = REFERENCE LINE THAT RELATES TO THE SIDEWALK OFFSETS INDICATED IN THE PLANS.

NOTES:

1. ALL SIDEWALKS AND PARKWAYS SHALL BE 2% CROSS SLOPE UNLESS OTHERWISE INDICATED.
2. DITCH SIDE SLOPES SHALL BE 4:1 UNLESS OTHERWISE INDICATED.
3. DITCH BOTTOM WIDTH SHALL BE 2 FT. UNLESS OTHERWISE INDICATED.
4. FLAT AREA ADJACENT TO CURB SHALL BE 1.5 FT. MINIMUM.
5. FLAT AREA ADJACENT TO SIDEWALK SHALL BE 1.0 FT. MINIMUM.



CUT AREA [Hatched Box]
FILL AREA [Stippled Box]

FILE NAME = H:\09\09-024\PLANS\KEDZIE AVE_CROSS-SECTIONS.dwg	USER NAME =	DESIGNED - GGA/JDH	REVISED - 11/30/09
		DRAWN - GGA/BKL/BJS	REVISED -
		CHECKED - MAW	REVISED -
		DATE -	REVISED -

STATE OF ILLINOIS
DEPARTMENT OF TRANSPORTATION

KEDZIE AVENUE FROM 153RD ST. TO 159TH ST.
SIDEWALK CONSTRUCTION
CROSS-SECTIONS

SCALE: VERT-1"=2'
HORIZ-1"=10'
SHEET NO. 19 OF 19 SHEETS
STA. 53+50 TO STA. 59+00

F.A.U. RTE. 2831	SECTION 09-00041-00-SW	COUNTY COOK	TOTAL SHEETS 19	SHEET NO. 18
FED. ROAD DIST. NO. 1 ILLINOIS		FED. AID PROJECT ARA 9003(395)		
CONTRACT NO. 63421				