

# STATE OF ILLINOIS DEPARTMENT OF TRANSPORTATION DIVISION OF HIGHWAYS PLANS FOR PROPOSED FEDERAL AID PROJECT FAU ROUTE 1397 (ST. CHARLES ROAD) 21st AVENUE TO 5th AVENUE SECTION NO. 09-00129-00-PV PROJECT NO. M-9003 (267) VILLAGE OF MAYWOOD COOK COUNTY JOB NO. C-91-392-09

ROUTE NO.	SECTION	COUNTY	TOTAL SHEETS	SHEET NO.
1397	09-00129-00-PV	COOK	103	1
ILLINOIS PROJECT		M-9003 (267)		
VILLAGE SECTION				
CONTRACT NO. 63428				



LOCATION OF SECTION INDICATED THUS:


**TRAFFIC DATA**

2030 ADT = 11,800 vpd  
POSTED SPEED LIMIT = 30 M.P.H.  
DESIGN SPEED = 35 M.P.H.

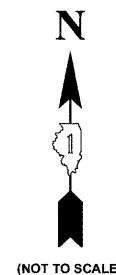
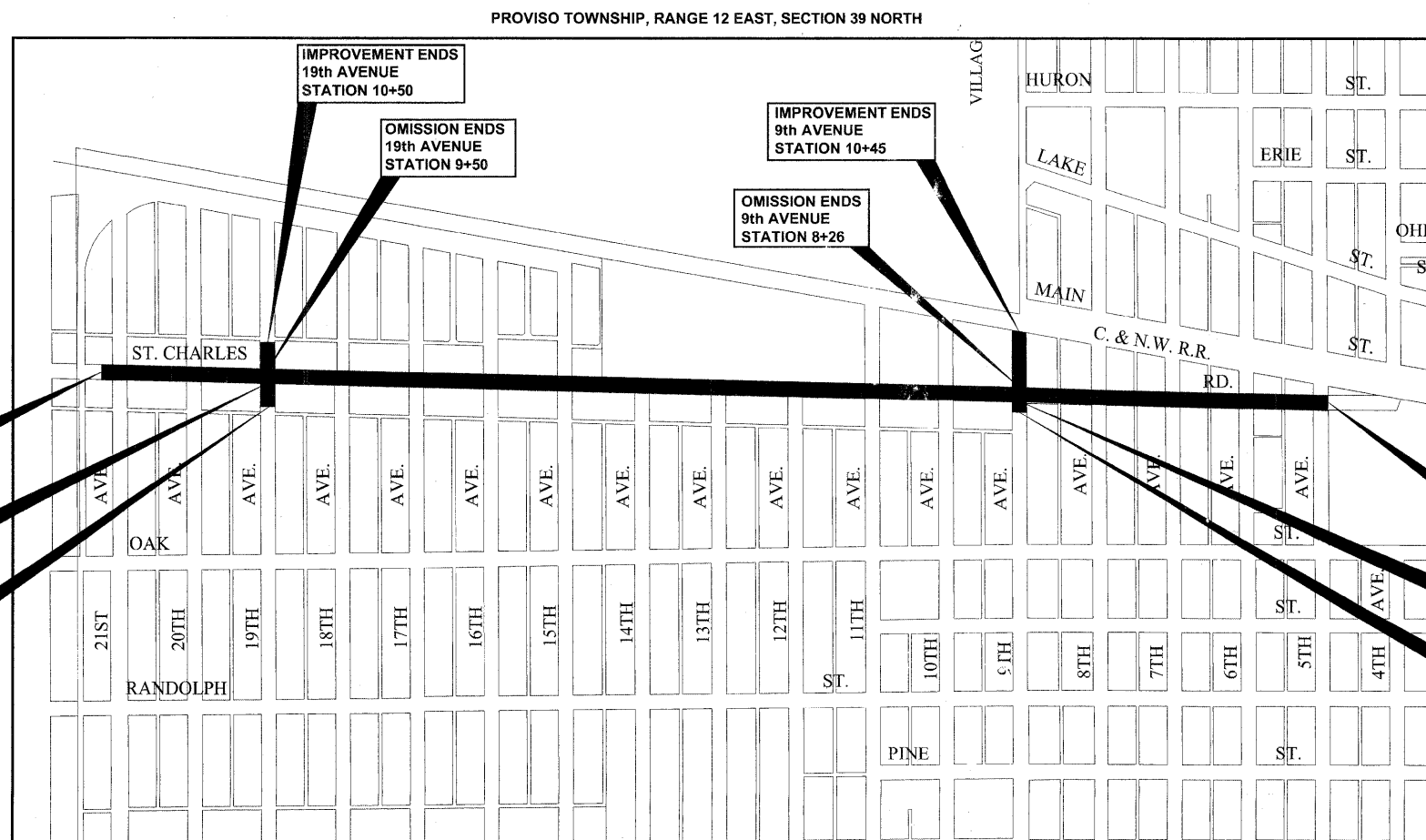
**DESIGN DESIGNATION**

COLLECTOR

PROJECT LOCATED IN THE VILLAGE OF MAYWOOD



FULL SIZE PLANS HAVE BEEN PREPARED USING STANDARD ENGINEERING SCALES. REDUCED SIZED PLANS WILL NOT CONFORM TO STANDARD SCALES. IN MAKING MEASUREMENTS ON REDUCED PLANS, THE ABOVE SCALES MAY BE USED.



(NOT TO SCALE)

**STATE OF ILLINOIS  
ILLINOIS DEPARTMENT OF TRANSPORTATION  
DIVISION OF HIGHWAYS**

APPROVED December 1, 2009  
*Stephen B. Clark*  
VILLAGE OF MAYWOOD, PRESIDENT

PASSED December 10, 2009  
*[Signature]*  
DISTRICT 1 ENGINEER OF LOCAL ROADS & STREETS

RELEASED FOR BID  
BASED ON LIMITED  
REVIEW December 16, 2009  
*Diana M. O'Keefe*  
DEPUTY DIRECTOR OF HIGHWAYS,  
REGION 1 ENGINEER

PRINTED BY AUTHORITY OF THE STATE OF ILLINOIS



**Know what's below.  
Call before you dig.**

CONTRACT NO. 63428

**PROJECT LOCATION MAP**  
NET LENGTH OF IMPROVEMENT = 6,017 LINFT = 1.140 MILE  
GROSS LENGTH OF IMPROVEMENT = 6,228 LINFT = 1.180 MILE

IMPROVEMENT ENDS ST. CHARLES ROAD STATION 58+40

OMISSION BEGINS 9th AVENUE STATION 7+15

IMPROVEMENT BEGINS 9th AVENUE STATION 6+12

DATE SIGNED: 12/01/09

LICENSE EXPIRES: 11-30-11

EDWIN HANCOCK ENGINEERING COMPANY  
9933 ROOSEVELT ROAD PHONE : (708) 865-0300  
WESTCHESTER, ILLINOIS 60154

FIELD ENGINEER: MARLIN SOLOMON, (847)705-4407