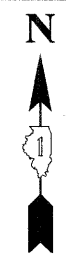
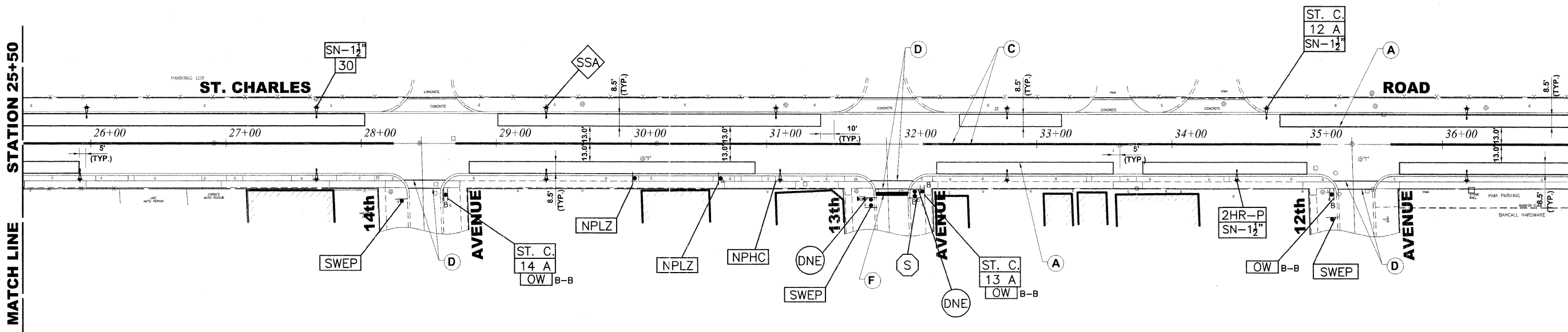


STATION 25+50
MATCH LINE

STATION 37+00
MATCH LINE



NOTE:

1. CONTRACTOR TO CONTACT PACE TO COORDINATE PICK-UP OF THEIR SIGNS AND POSTS AT BEGINNING OF CONSTRUCTION. IF PACE DOES NOT PICK UP SIGNS, CONTRACTOR IS RESPONSIBLE FOR REMOVING AND STORING SIGNS AND POSTS WITHOUT DAMAGE TO THEM (COST IS TO BE INCLUDED IN THE "REMOVE AND RE-ERECT EXISTING SIGN" PAY ITEM)
2. VILLAGE MISCELLANEOUS (SPECIALTY) SIGNS ARE TO BE REMOVED BY THE THE CONTRACTOR PRIOR TO CONSTRUCTION. THE CONTRACTOR SHALL REINSTALL SIGNS AFTER COMPLETION OF PROJECT. REMOVAL AND NEW REPLACEMENT OF VILLAGE MISCELLANEOUS (SPECIALTY) SIGNS AND THEIR POSTS ARE TO BE DETERMINED BY THE ENGINEER.(COST IS TO BE INCLUDED IN THE "REMOVE AND RE-ERECT EXISTING SIGN" OR "SIGN PANEL A" AND "METAL POST" PAY ITEM)
3. STREET NAME SIGNS AND POSTS ARE TO BE REMOVED BY CONTRACTOR AT THE BEGINNING OF CONSTRUCTION, SAFELY STORED BY THE CONTRACTOR AND REINSTALLED BY THE CONTRACTOR AT THE COMPLETION OF THE PROJECT (COST IS TO BE INCLUDED IN THE "REMOVE AND RE-ERECT EXISTING SIGN" PAY ITEM)
4. ALL POSTS TO BE TYPE A UNLESS OTHERWISE NOTED.

PAVEMENT MARKINGS LEGENDS


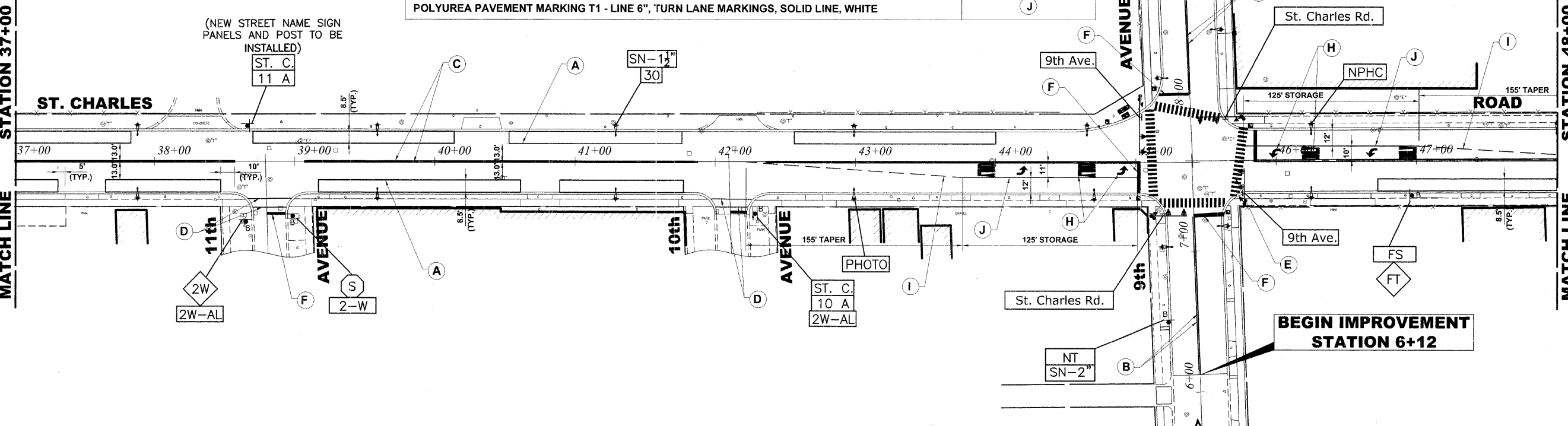
ITEM DESCRIPTION	SYMBOL
POLYUREA PAVEMENT MARKING T1 - LINE 4", PARKING LANE, WHITE	A
THERMOPLASTIC PAVEMENT MARKING - LINE 4", PAVEMENT CENTERLINE DOUBLE @ 11" C-C, YELLOW	B
POLYUREA PAVEMENT MARKING T1 - LINE 4", PAVEMENT CENTERLINE DOUBLE @ 11" C-C, YELLOW	C
POLYUREA PAVEMENT MARKING T1 - LINE 6", CROSSWALK, WHITE	D
POLYUREA PAVEMENT MARKING T1 - LINE 12", SCHOOL CROSSWALK, WHITE	E
POLYUREA PAVEMENT MARKING T1 - LINE 24", STOP BAR, WHITE	F
POLYUREA PAVEMENT MARKING T1 - LETTERS AND SYMBOLS, WHITE	H
POLYUREA PAVEMENT MARKING T1 - LINE 6", TURN LANE MARKINGS, SKIP-DASH, WHITE	I
POLYUREA PAVEMENT MARKING T1 - LINE 6", TURN LANE MARKINGS, SOLID LINE, WHITE	J

TRAFFIC SIGN POST LEGEND OF SYMBOLS

SYMBOL	DESCRIPTION
	PROPOSED TRAFFIC SIGN POST (TYPE A)
	PROPOSED TRAFFIC SIGN POST (TYPE B)
B-B	DENOTES BACK TO BACK SIGN

STATION 37+00
MATCH LINE

STATION 48+00
MATCH LINE



END IMPROVEMENT STATION 10+45

BEGIN IMPROVEMENT STATION 6+12

Drawing file: W:\Projects\565082900 - St. Charles Rd\61-St. Charles 40 Scale.dwg Dec 07, 2009 - 10:37am



USER NAME -	DESIGNED - MK/SBC	REVISED -
PLOT SCALE -	DRAWN - MK/LEV	REVISED -
PLOT DATE -	CHECKED - SBC/JG/MV	REVISED -
	DATE - 11-30-09	REVISED -

STATE OF ILLINOIS
DEPARTMENT OF TRANSPORTATION

PAVEMENT MARKING AND SIGNING PLAN

SCALE: 1" = 40' SHEET NO. 2 OF 3 SHEETS STA. 25+50 TO STA. 48+00

F.A.U. RTE. 1397	SECTION 09-00129-00-PV	COUNTY COOK	TOTAL SHEETS 103	SHEET NO. 64
FED. ROAD DIST. NO. 1 ILLINOIS		FED. AID PROJECT M-9003 (267)		CONTRACT NO. 63428

(BOOK NOS. 1579, 1583, 1589) E.H.E. PROJECT NO. 565-08-29001