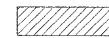



CROSS SECTION LEGEND

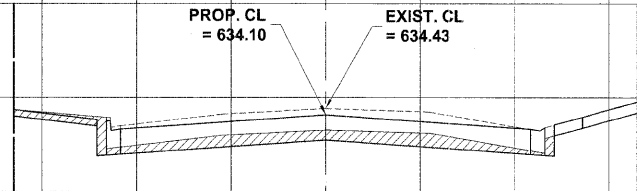
C = CUT (SQ. FT.) 
 F = FILL (SQ. FT.) 

LOW POINT

28+00

C = 31.2
F = 0

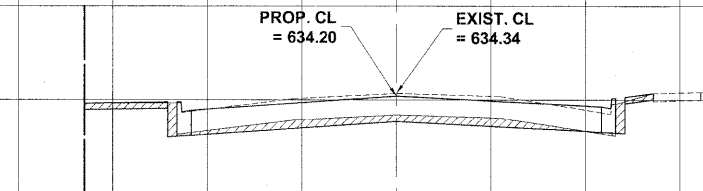
40.0 30.0 20.0 10.0 Q 10.0 20.0 30.0 40.0
 33.0 NORTH R.O.W. 33.0 SOUTH R.O.W.



30+00

C = 21.1
F = 0.3

40.0 30.0 20.0 10.0 Q 10.0 20.0 30.0 40.0
 33.0 NORTH R.O.W. 33.0 SOUTH R.O.W.

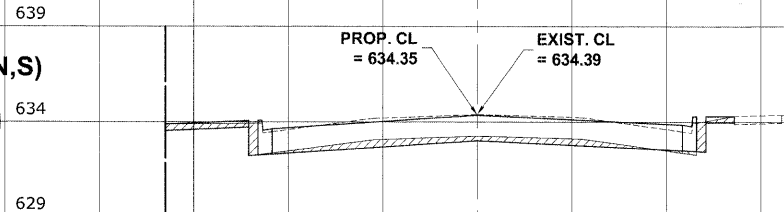


SUMMIT (N,S)

29+50

C = 17.0
F = 0.5

PROP. CL = 634.35
EXIST. CL = 634.39

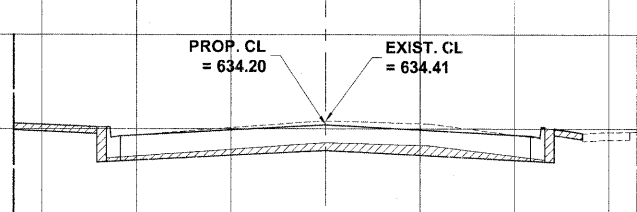


SUMMIT (N,S)

27+25

C = 23.5
F = 0

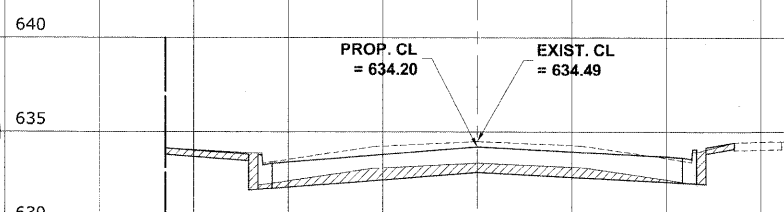
PROP. CL = 634.20
EXIST. CL = 634.41



29+00

C = 28.6
F = 0

PROP. CL = 634.20
EXIST. CL = 634.49

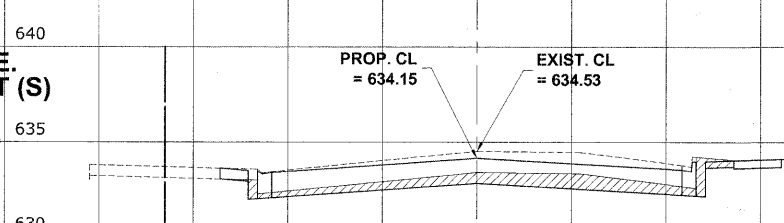


PT
14th AVE.
LOW POINT (S)

28+75

C = 29.6
F = 0.1

PROP. CL = 634.15
EXIST. CL = 634.53

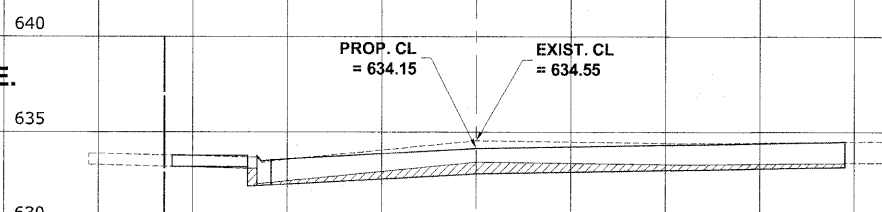


CL-CL
14th AVE.

28+45

C = 23.1
F = 0.3

PROP. CL = 634.15
EXIST. CL = 634.55

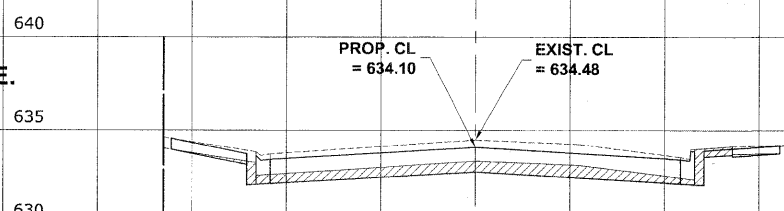


PC
14th AVE.

28+23

C = 31.1
F = 0

PROP. CL = 634.10
EXIST. CL = 634.48



40.0 30.0 20.0 10.0 Q 10.0 20.0 30.0 40.0
 33.0 NORTH R.O.W. 33.0 SOUTH R.O.W.

40.0 30.0 20.0 10.0 Q 10.0 20.0 30.0 40.0
 33.0 NORTH R.O.W. 33.0 SOUTH R.O.W.

Drawing file: W:\Projects\565082900 - St. Charles Rd\XSECT_ST CHARLES\XSECT_ST CHARLES.dwg Nov 25, 2009 - 4:55pm

HANCOCK ENGINEERING
 Civil Engineers
 Municipal Consultants
 Established 1911

USER NAME -
 PLOT SCALE -
 PLOT DATE -

DESIGNED - MK/SEC
 DRAWN - MK/LEV
 CHECKED - SBC/JGMV
 DATE - 11-30-09

REVISED -
 REVISED -
 REVISED -
 REVISED -

STATE OF ILLINOIS
DEPARTMENT OF TRANSPORTATION

STATION CROSS SECTIONS
ST. CHARLES ROAD

SCALE: 1"=10'H/5'V. SHEET NO. 6 OF 12 SHEETS STA. 26+00 TO STA. 30+00

F.A.U. RTE.	SECTION	COUNTY	TOTAL SHEETS	SHEET NO.
1397	09-00129-00-PV	COOK	103	96
CONTRACT NO. 63428			M-9003 (267)	

(BOOK NOS. 1579, 1583, 1589) E.H.E PROJECT NO. 565-08-29001