

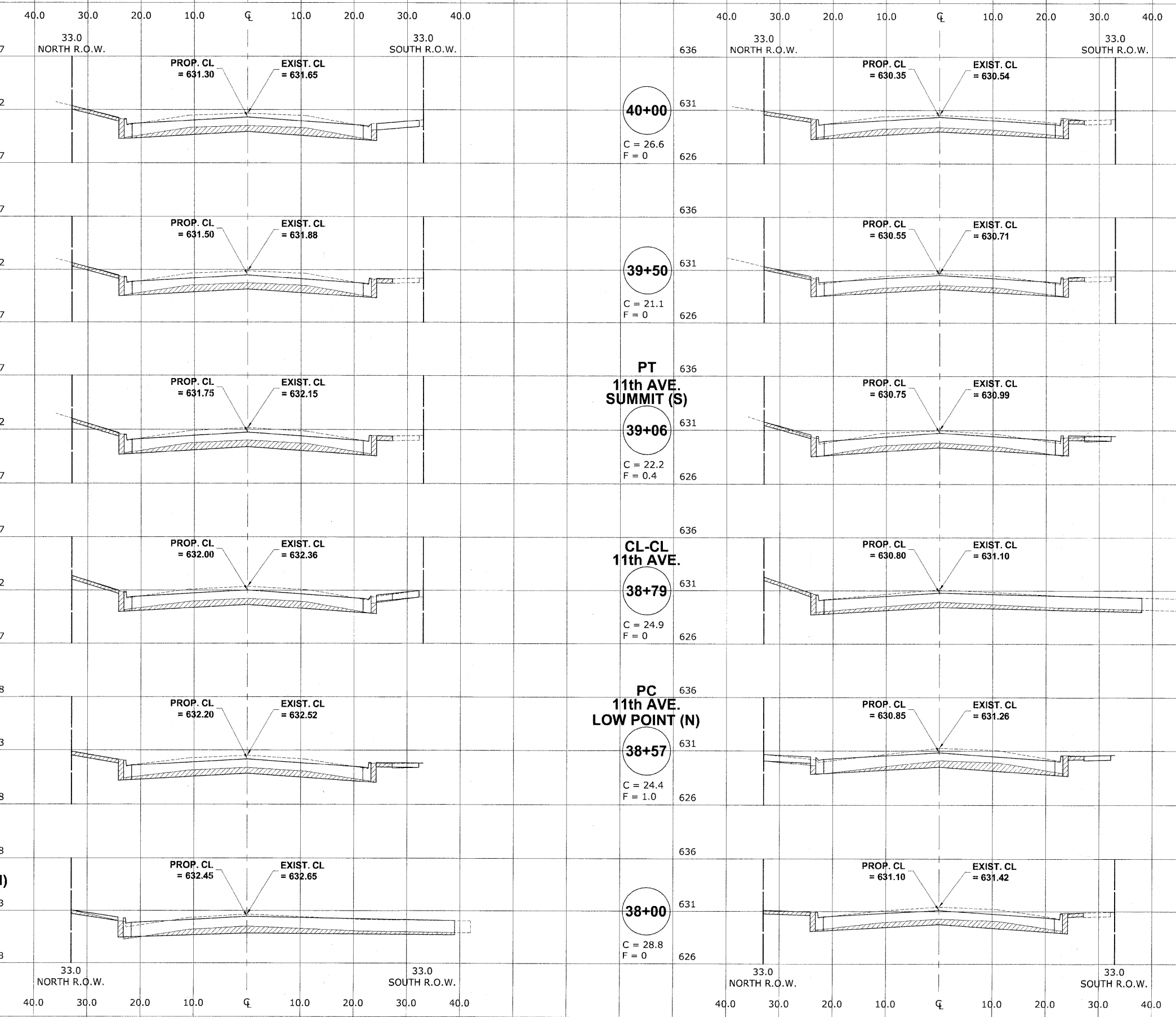


CROSS SECTION LEGEND

C = CUT (SQ. FT.) 
 F = FILL (SQ. FT.) 



Drawing file: W:\Projects\56508290 - St Charles Rd\SECT_ST CHARLES\SECT_ST CHARLES.dwg Nov 25, 2009 - 4:55pm

HANCOCK ENGINEERING
 Civil Engineers
 Municipal Consultants
 Established 1911

USER NAME -	DESIGNED - MK/SBC	REVISED -
PLOT SCALE -	DRAWN - MK/LEV	REVISED -
PLOT DATE -	CHECKED - SBC/JG/MV	REVISED -
	DATE - 11-30-09	REVISED -

**STATE OF ILLINOIS
 DEPARTMENT OF TRANSPORTATION**

**STATION CROSS SECTIONS
 ST. CHARLES ROAD**

SCALE: 1"=10'H/5'V. SHEET NO. 8 OF 12 SHEETS STA. 35+33 TO STA. 40+00

F.A.U. RTE.	SECTION	COUNTY	TOTAL SHEETS	SHEET NO.
1397	09-00129-00-PV	COOK	103	98
CONTRACT NO. 63428			FED. ROAD DIST. NO. 1 ILLINOIS FED. AID PROJECT M-9003 (267)	
(BOOK NOS. 1579, 1583, 1589) E.H.E PROJECT NO. 565-08-29001				