



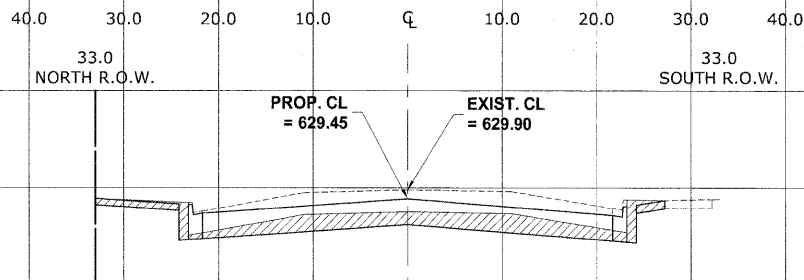
**CROSS SECTION LEGEND**

C = CUT (SQ. FT.)   
 F = FILL (SQ. FT.) 

**LOW POINT (N,S)**

**42+50**

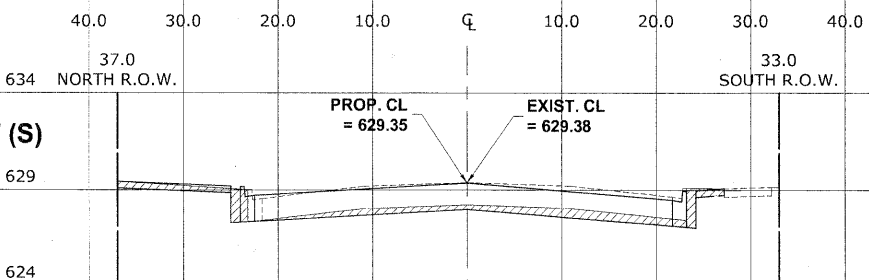
C = 42.9  
F = 0



**LOW POINT (S)**

**44+75**

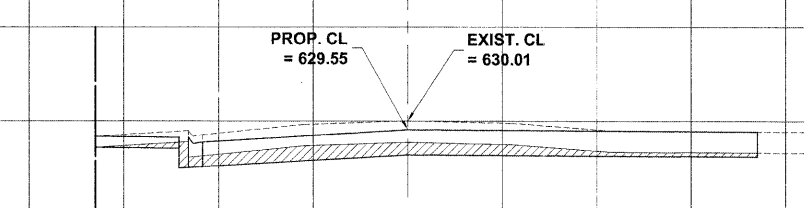
C = 23.8  
F = 0



**CL-CL 10th AVE.**

**42+10**

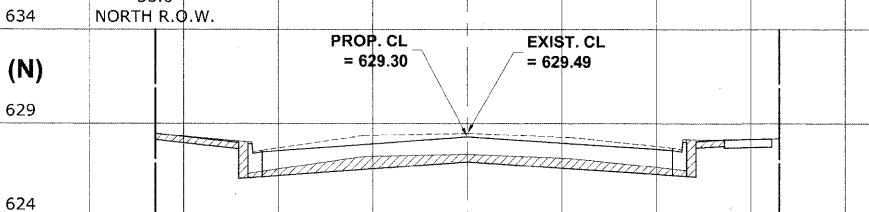
C = 33.4  
F = 0



**LOW POINT (N)**

**44+50**

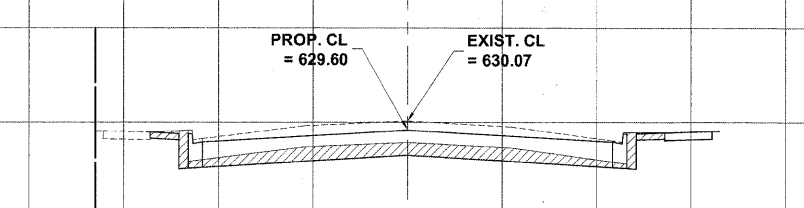
C = 30.2  
F = 0



**PC 10th AVE.**

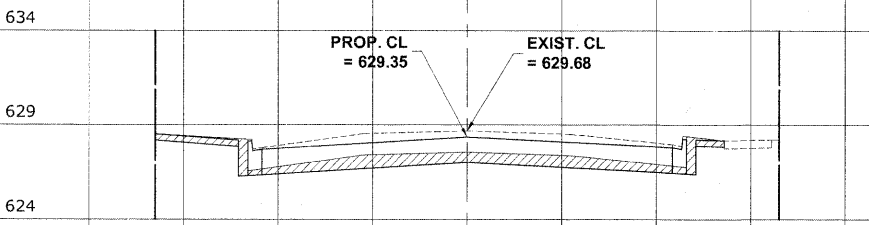
**41+86**

C = 34.2  
F = 0.1



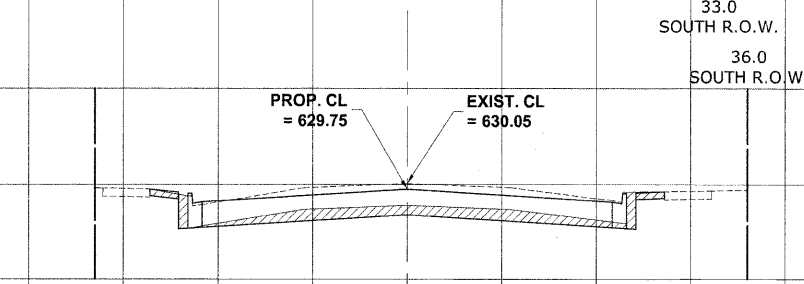
**44+00**

C = 33.5  
F = 0



**41+50**

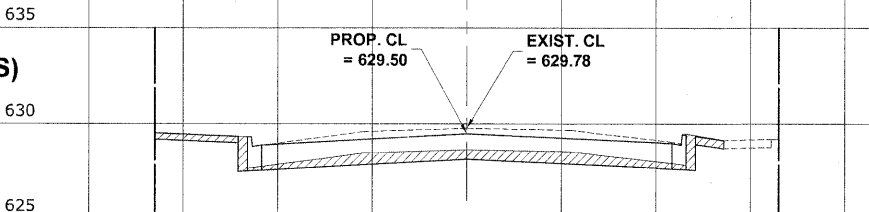
C = 26.9  
F = 0



**SUMMIT (S)**

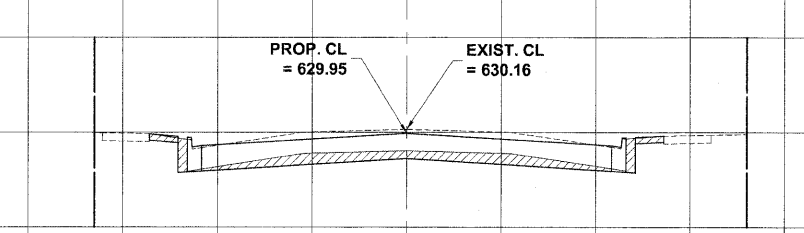
**43+50**

C = 30.2  
F = 0



**41+00**

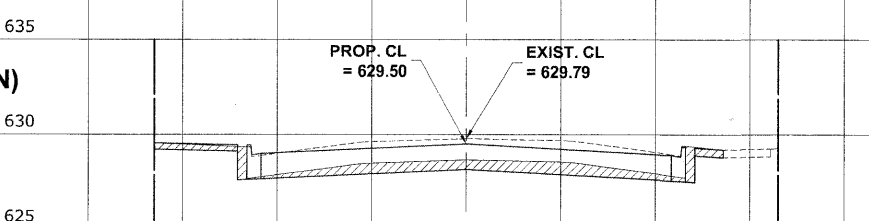
C = 24.5  
F = 0



**SUMMIT (N)**

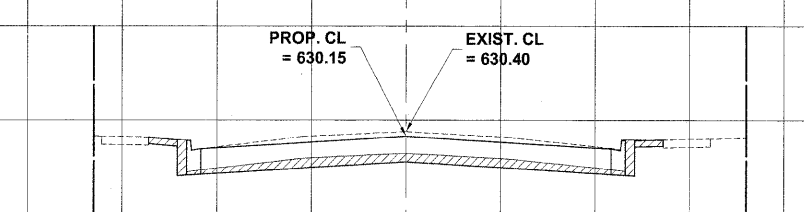
**43+25**

C = 29.2  
F = 0



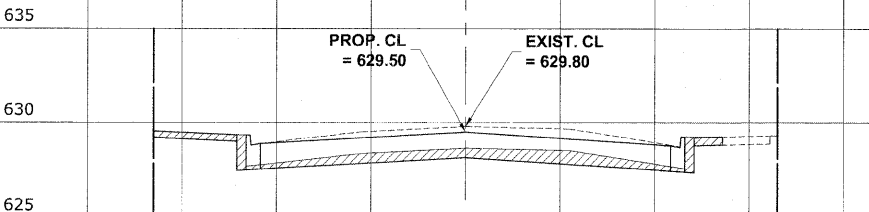
**40+50**

C = 25.1  
F = 0



**43+00**

C = 30.5  
F = 0



Drawing file: W:\Projects\36508290 - St Charles Rd\XSECT\_ST CHARLES\XSECT\_ST CHARLES.dwg Nov 25, 2009 - 4:55pm

**HANCOCK ENGINEERING**  
 Civil Engineers  
 Municipal Consultants  
 Established 1911  
 9133 Stewart Road  
 Webster, Illinois 60154-2788  
 Phone: 708-864-0100  
 Fax: 708-864-1212

USER NAME -	DESIGNED - MK/SBC	REVISED -
PLOT SCALE -	DRAWN - MK/LEV	REVISED -
PLOT DATE -	CHECKED - SBC/JG/MV	REVISED -
	DATE - 11-30-09	REVISED -

**STATE OF ILLINOIS DEPARTMENT OF TRANSPORTATION**

**STATION CROSS SECTIONS ST. CHARLES ROAD**

SCALE: 1"=10'H/5'V. SHEET NO. 9 OF 12 SHEETS STA. 40+50 TO STA. 44+75

F.A.U. RTE.	SECTION	COUNTY	TOTAL SHEETS	SHEET NO.
1397	09-00129-00-PV	COOK	103	99
CONTRACT NO. 63428			M-9003 (267)	
FED. ROAD DIST. NO. 1 ILLINOIS FED. AID PROJECT M-9003 (267)				
(BOOK NOS. 1579, 1583, 1589) E.H.E PROJECT NO. 565-08-29001				