

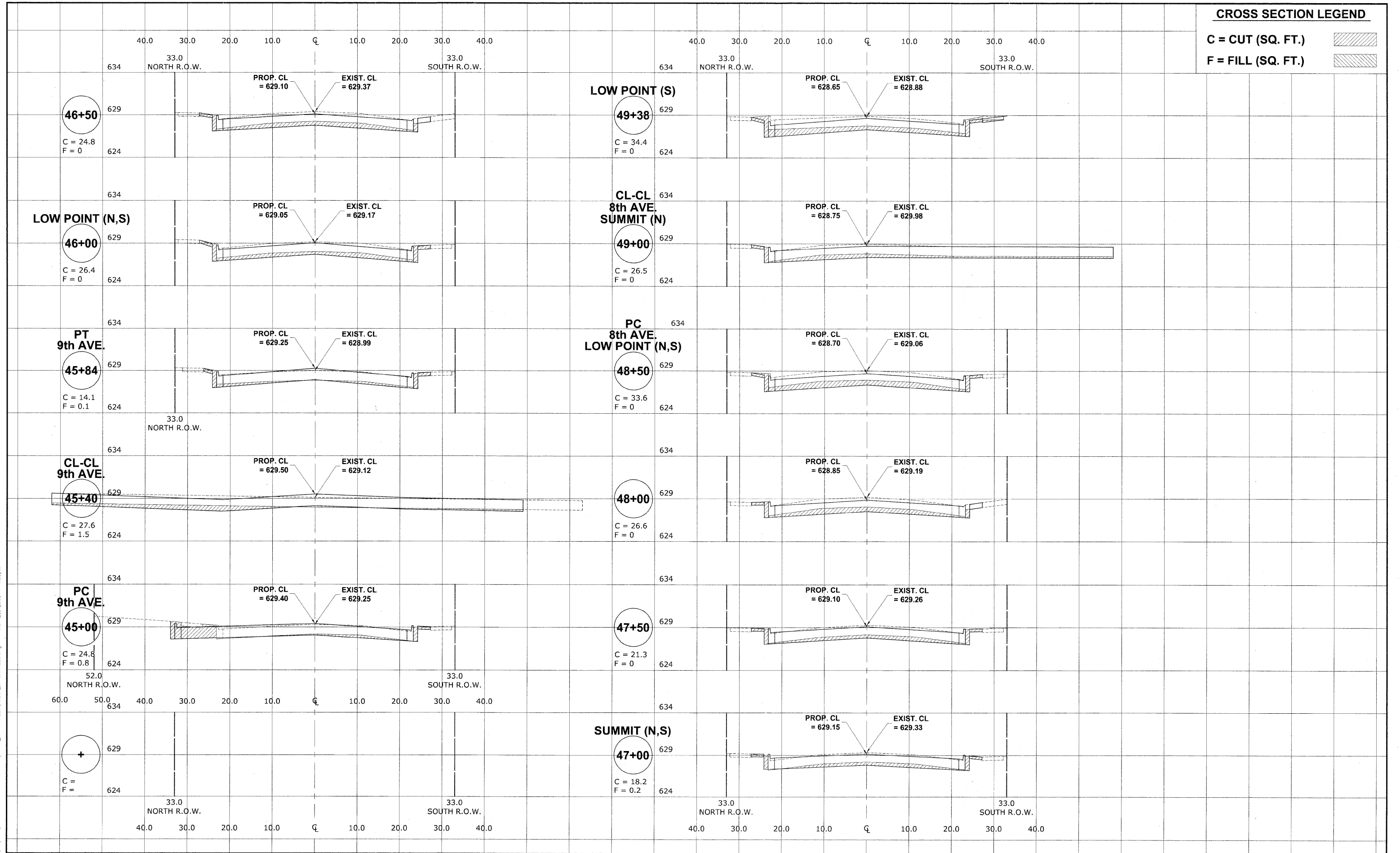


CROSS SECTION LEGEND

C = CUT (SQ. FT.) 
 F = FILL (SQ. FT.) 



Drawing file: W:\Projects\156508290 - St. Charles Rd\XSECT_ST CHARLES\SECT.dwg Nov. 25, 2009 - 4:55pm

HANCOCK ENGINEERING
 Civil Engineers
 Municipal Consultants
 Established 1911
 9911 Woodruff Road
 Westchester, Illinois 60154-2780
 Phone: 708/664-8900
 Fax: 708/664-8212

USER NAME --	DESIGNED -- MK/SBC	REVISED --
PLOT SCALE --	DRAWN -- MK/LEV	REVISED --
PLOT DATE --	CHECKED -- SBC/JG/MV	REVISED --
	DATE -- 11-30-09	REVISED --

**STATE OF ILLINOIS
 DEPARTMENT OF TRANSPORTATION**

**STATION CROSS SECTIONS
 ST. CHARLES ROAD**
 SCALE: 1"=10'H./5'V. SHEET NO. 10 OF 12 SHEETS STA. 44+88 TO STA. 49+41

F.A.U. RTE. 1397	SECTION 09-00129-00-PV	COUNTY COOK	TOTAL SHEETS 103	SHEET NO. 100
FED. ROAD DIST. NO. 1 ILLINOIS			CONTRACT NO. 63428	
FED. AID PROJECT M-9003 (267)			(BOOK NOS. 1579, 1583, 1589) E.H.E PROJECT NO. 565-08-29001	