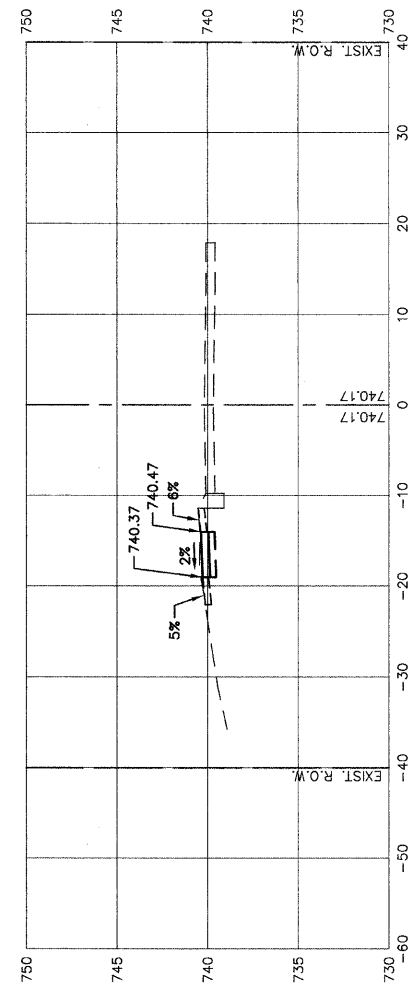


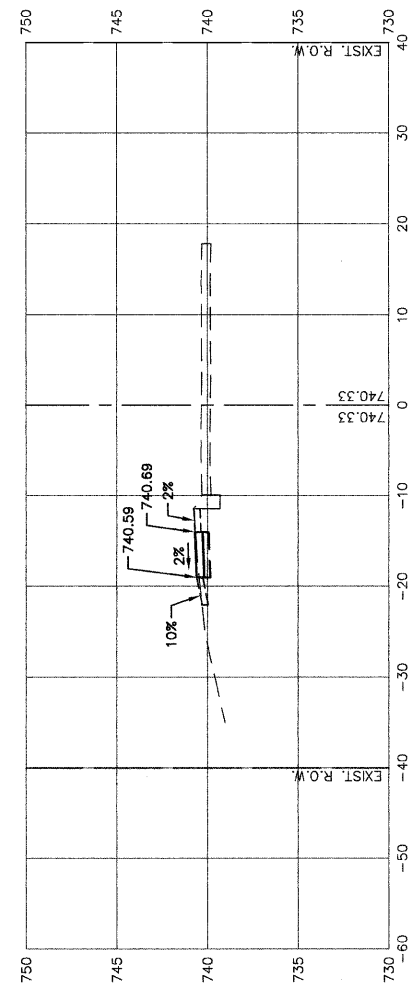
52+00

CUT=6 FILL=0



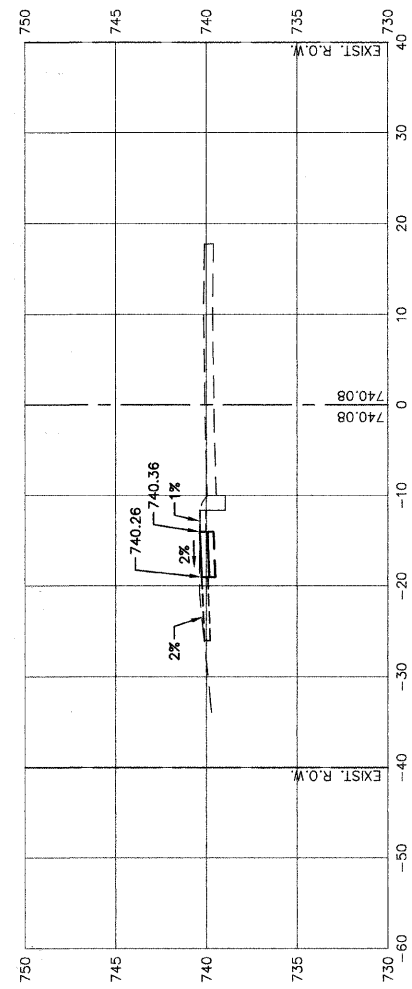
51+50

CUT=7 FILL=0



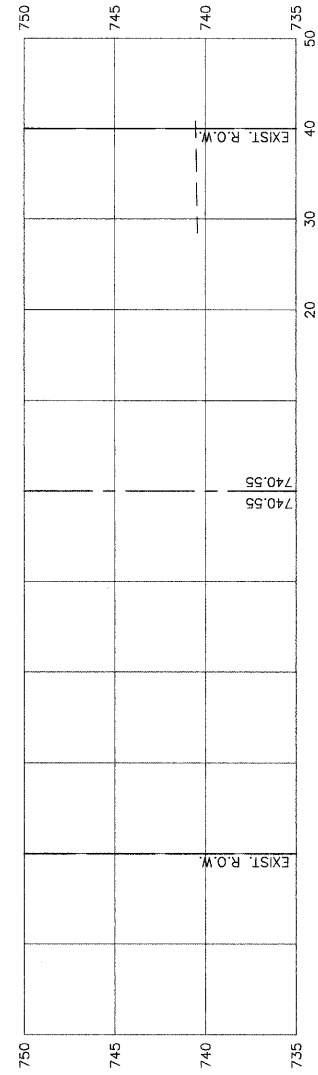
51+00

CUT=5 FILL=0



50+50

CUT=7 FILL=0



50+00

CUT=0 FILL=0

FILE NAME = 06612_01.XSCT-01

USER NAME =	DESIGNED -- JN/MN	REVISED --
	CHECKED -- JN/MN	REVISED --
PLOT SCALE =	DRAWN -- KWM	REVISED --
PLOT DATE = 12-01-09	CHECKED -- KWM	REVISED --

STATE OF ILLINOIS
DEPARTMENT OF TRANSPORTATION

EXCHANGE ST. AND SANGAMON ST.
SOUTHLAND SAFE ROUTE TO SCHOOL PROGRAM
CROSS SECTIONS

SCALE: H 1"=10' V 1"=5' SHEET NO. 13 OF 17 SHEETS STA. 50+00 TO STA. 52+00

F.A.U. RTE.	SECTION	COUNTY	TOTAL SHEETS	SHEET NO.
1638	06-00162-01-SW	WILL	17	13
FED. ROAD DIST. NO. 1 ILLINOIS FED. AID PROJECT CMM-9003 (077)			CONTRACT NO. 63435	