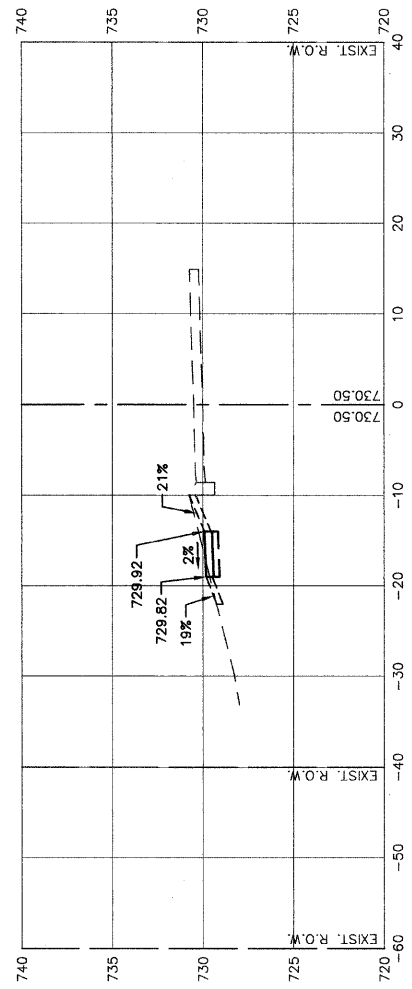


59+00

CUT=7

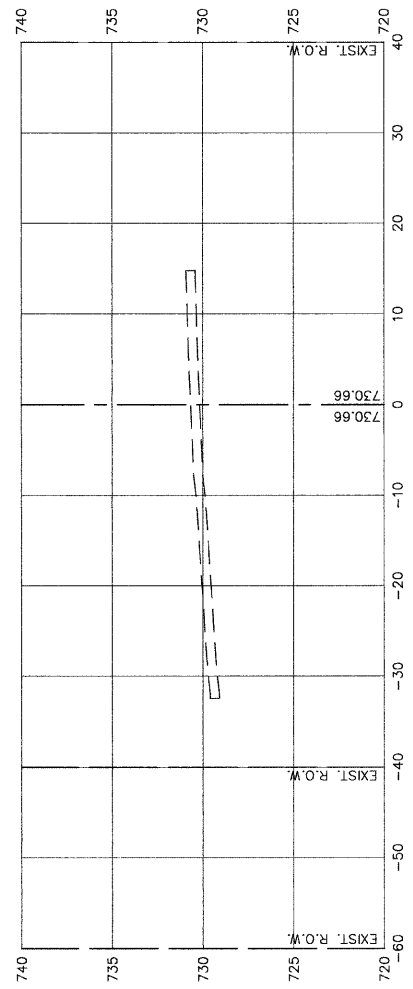
FILL=0



58+50

CUT=7

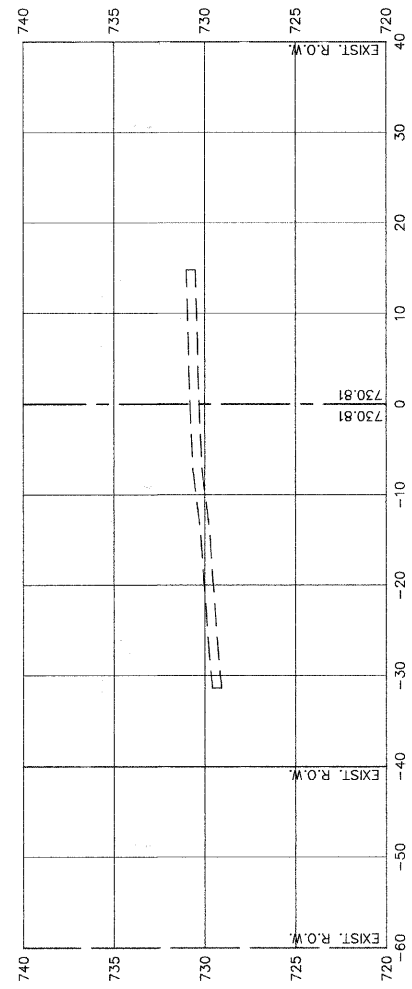
FILL=0



58+20

CUT=0

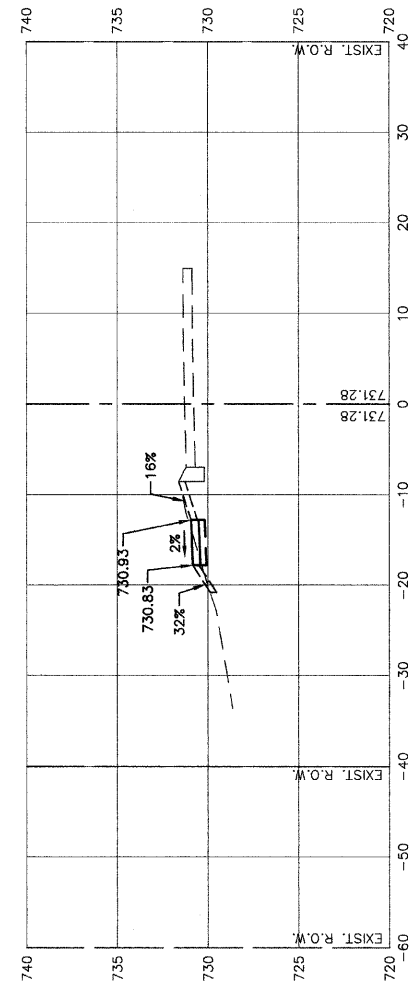
FILL=0



58+00

CUT=0

FILL=0



57+50

CUT=5

FILL=0

FILE NAME = 05612\_01.XSCT-01

USER NAME =	DESIGNED -- JN/MN	REVISED --
	CHECKED -- JN/MN	REVISED --
PLOT SCALE =	DRAWN -- KWM	REVISED --
PLOT DATE = 12-01-09	CHECKED -- KWM	REVISED --

STATE OF ILLINOIS  
DEPARTMENT OF TRANSPORTATION

EXCHANGE ST. AND SANGAMON ST.  
SOUTHLAND SAFE ROUTE TO SCHOOL PROGRAM  
CROSS SECTIONS

SCALE: H 1"=10' V 1"=5' SHEET NO. 16 OF 17 SHEETS STA. 57+50 TO STA. 59+00

F.A.U. RTE. 1638	SECTION 06-00162-01-SW	COUNTY WILL	TOTAL SHEETS 17	SHEET NO. 16
FED. ROAD DIST. NO. 1 ILLINOIS			CONTRACT NO. 63435	
FED. AID PROJECT CMM-9003 (077)				